
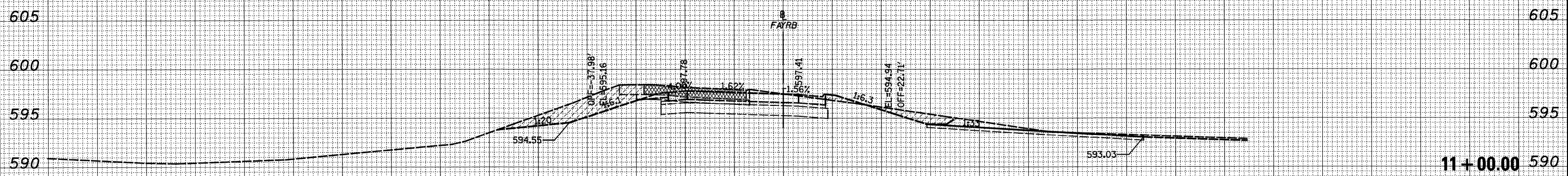


150 140 130 120 110 100 90 80 70 60 50 40 30 20 10 0 10 20 30 40 50 60 70 80 90 100 110 120 130 140 150

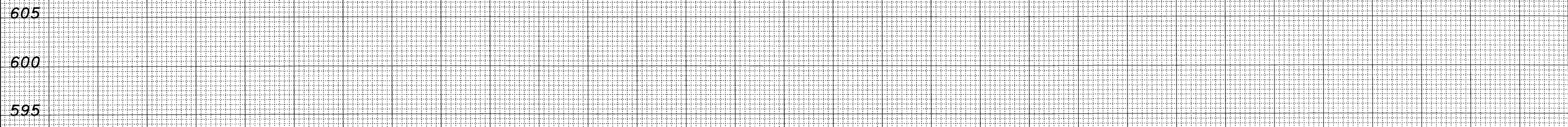
LEGEND
 - GRADING BY OTHERS

DATE	
BY	
FINAL SURVEY	SURVEYED
NOTE BOOK NO.	PLOTTED
	TEMPLATE
	AREAS
	CHECKED



PRESTAGE 2B CUT=0 FILL=0
 STAGE 2 CUT=19 FILL=0
 STAGE 3 CUT=0 FILL=0

DATE	
BY	
ORIGINAL SURVEY	SURVEYED
NOTE BOOK NO.	PLOTTED
	TEMPLATE
	AREAS
	CHECKED



150 140 130 120 110 100 90 80 70 60 50 40 30 20 10 0 10 20 30 40 50 60 70 80 90 100 110 120 130 140 150

FILE NAME = S:\Projects\403-00072-51-70\dgn\ML_Keller\user\FAYRB_mku.dgn

USER NAME = bseibel
 PLOT SCALE = 20,0000' / IN.
 PLOT DATE = 3/14/2011

DESIGNED - ESW
 DRAWN - LEC
 CHECKED - BRM
 DATE - 12-03-2010

REVISED -
 REVISED -
 REVISED -
 REVISED -

**STATE OF ILLINOIS
 DEPARTMENT OF TRANSPORTATION**

CROSS SECTIONS, FAYETTE AVENUE RAMP B

SCALE: 1"=10' SHEET NO. 1 OF 10 SHEETS STA. 10+50.00 TO STA. 11+00.00

F.A.I. RTE.	SECTION	COUNTY	TOTAL SHEETS	SHEET NO.
57/70	(25-3,4R)	EFFINGHAM	1098	632
FED. ROAD DIST. NO. ILLINOIS FED. AID PROJECT			CONTRACT NO. 74299	