
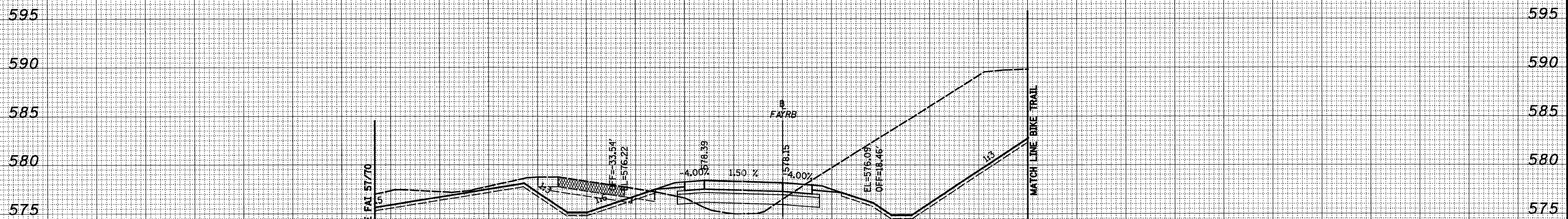


150 140 130 120 110 100 90 80 70 60 50 40 30 20 10 0 10 20 30 40 50 60 70 80 90 100 110 120 130 140 150

LEGEND
 - GRADING BY OTHERS

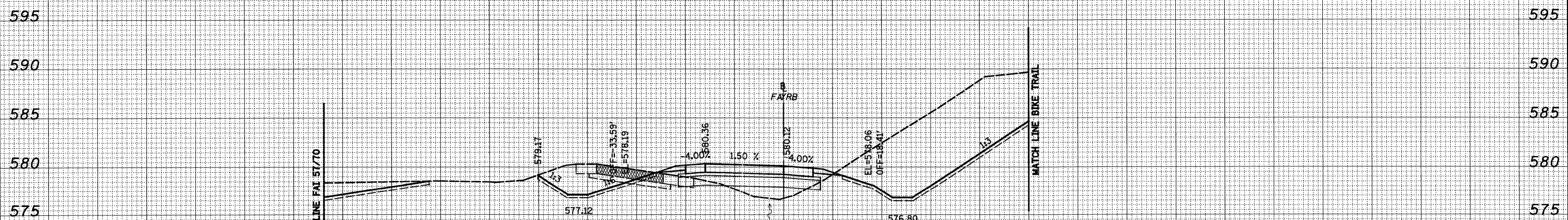
DATE	
BY	
SURVEYED	
PLOTTED	
TEMPLATE	
AREAS	
CHECKED	
NO.	

DATE	
BY	
SURVEYED	
PLOTTED	
TEMPLATE	
AREAS	
CHECKED	
NO.	



PRESTAGE 2B CUT=0 FILL=0
 STAGE 2 CUT=388 FILL=39
 STAGE 3 CUT=0 FILL=0

15+50.00



PRESTAGE 2B CUT=0 FILL=0
 STAGE 2 CUT=278 FILL=49
 STAGE 3 CUT=0 FILL=0

15+00.00

150 140 130 120 110 100 90 80 70 60 50 40 30 20 10 0 10 20 30 40 50 60 70 80 90 100 110 120 130 140 150

FILE NAME = S:\Projects\403-00072.51-70\dgn\ML_keller\kesh_FAYRB_mtk.dgn	USER NAME = bseibe1	DESIGNED - ESW	REVISIED -	STATE OF ILLINOIS DEPARTMENT OF TRANSPORTATION	CROSS SECTIONS, FAYETTE AVENUE RAMP B	F.A.I. RTE. 57/70	SECTION (25-3,4R)	COUNTY EFFINGHAM	TOTAL SHEETS 1098	SHEET NO. 637	
PLOT SCALE = 20,0000' / IN.	CHECKED - BRM	REVISIED -	SCALE: 1"=10'			SHEET NO. 6 OF 10 SHEETS	STA. 15+00.00 TO STA. 15+50.00	FED. ROAD DIST. NO. ILLINOIS FED. AID PROJECT			
PLOT DATE = 3/14/2011	DATE - 12-03-2010	REVISIED -									
CONTRACT NO. 74299											