
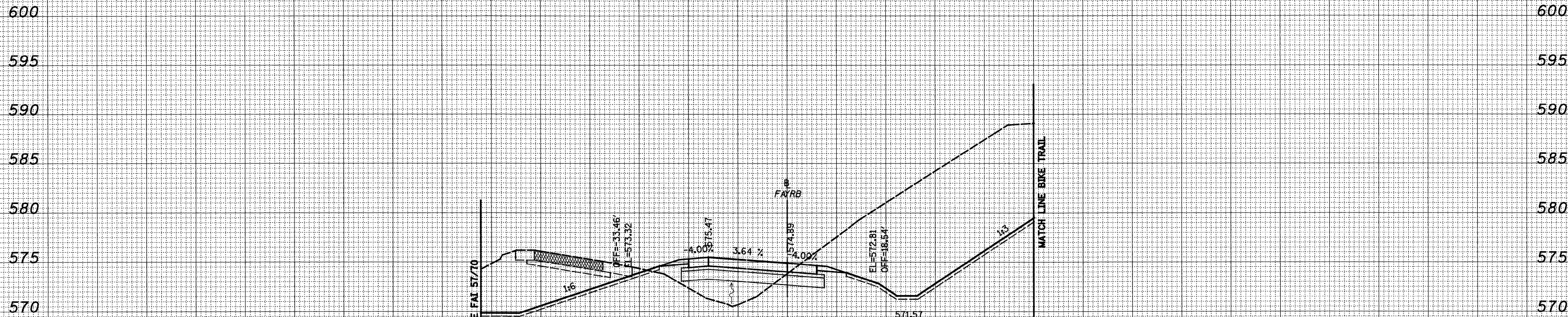


150 140 130 120 110 100 90 80 70 60 50 40 30 20 10 0 10 20 30 40 50 60 70 80 90 100 110 120 130 140 150

LEGEND
 - GRADING BY OTHERS

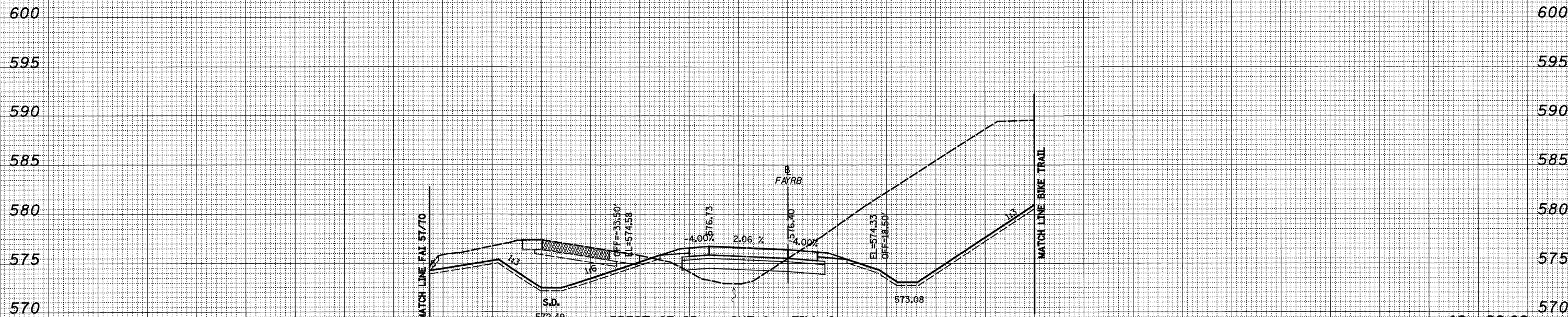
DATE	
BY	
FINAL SURVEY	
NOTED	
PLOTTED	
TEMPLATE	
AREAS	
CHECKED	
NO.	

DATE	
BY	
ORIGINAL SURVEY	
NOTED	
PLOTTED	
TEMPLATE	
AREAS	
CHECKED	
NO.	



PRESTAGE 2B CUT=0 FILL=0
 STAGE 2 CUT=514 FILL=57
 STAGE 3 CUT=0 FILL=0

16 + 50.00



PRESTAGE 2B CUT=0 FILL=0
 STAGE 2 CUT=478 FILL=42
 STAGE 3 CUT=0 FILL=0

16 + 00.00

150 140 130 120 110 100 90 80 70 60 50 40 30 20 10 0 10 20 30 40 50 60 70 80 90 100 110 120 130 140 150

FILE NAME =	USER NAME = bseibel	DESIGNED - ESW	REVISED -	STATE OF ILLINOIS DEPARTMENT OF TRANSPORTATION	CROSS SECTIONS, FAYETTE AVENUE RAMP B	F.A.I. RTE.	SECTION	COUNTY	TOTAL SHEETS	SHEET NO.
57/70	(25-3,4)R	EFFINGHAM	1098			638				
						CONTRACT NO. 74299				
						FED. ROAD DIST. NO. ILLINOIS FED. AID PROJECT				
Plot SCALE = 20,0000' / IN.	CHECKED - BRM	DATE - 12-03-2010	REVISED -	SCALE: 1"=10'	SHEET NO. 7 OF 10 SHEETS	STA. 16+00.00 TO STA. 16+00.00				