
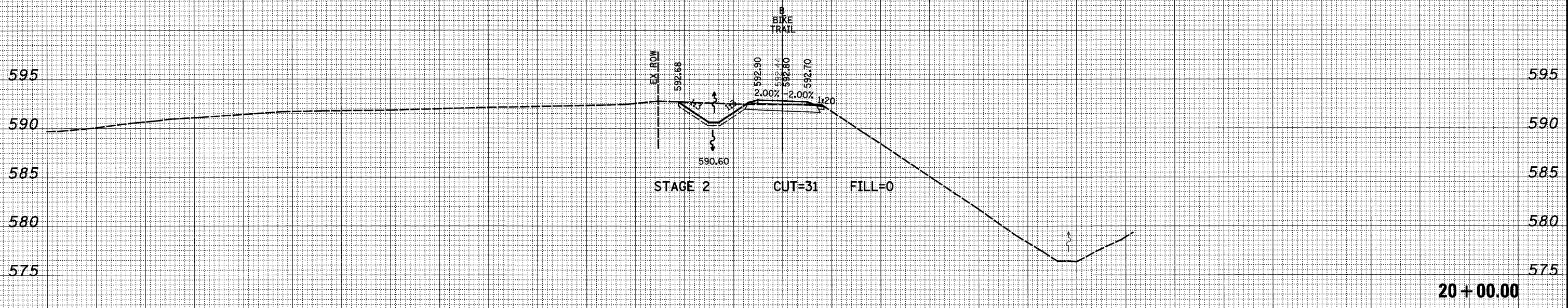


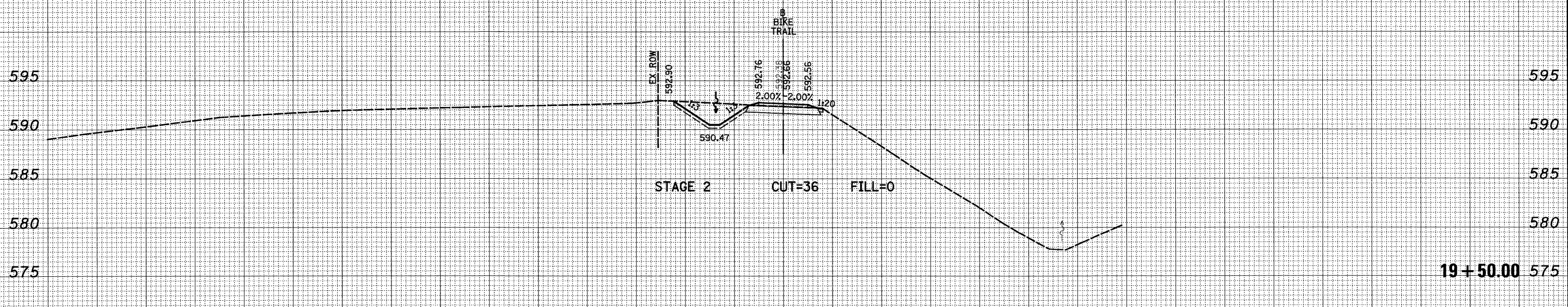
150 140 130 120 110 100 90 80 70 60 50 40 30 20 10 0 10 20 30 40 50 60 70 80 90 100 110 120 130 140 150

**LEGEND**  
 - GRADING BY OTHERS

DATE	
BY	
SURVEYED	
PLOTTED	
TEMPLATE	
AREAS	
CHECKED	
FINAL SURVEY	
NOTE BOOK	
NO.	



DATE	
BY	
SURVEYED	
PLOTTED	
TEMPLATE	
AREAS	
CHECKED	
ORIGINAL SURVEY	
NOTE BOOK	
NO.	



150 140 130 120 110 100 90 80 70 60 50 40 30 20 10 0 10 20 30 40 50 60 70 80 90 100 110 120 130 140 150

FILE NAME =	USER NAME = baeibel	DESIGNED - JWS	REVISED -	<b>STATE OF ILLINOIS DEPARTMENT OF TRANSPORTATION</b>	<b>BIKE TRAIL CROSS SECTIONS</b>		F.A.I. RTE.	SECTION	COUNTY	TOTAL SHEETS	SHEET NO.
St\Projects\403-00072_57-70\ dgn\ML_kalfer\kosh_Bike.dgn		DRAWN - LEC	REVISED -		57/70	(25-3,4)R	EFFINGHAM	1098	679		
PLOT SCALE = 28.0009' / IN.		CHECKED - BRM	REVISED -		SCALE: 1"=10'		SHEET NO. 9 OF 40 SHEETS		CONTRACT NO. 74299		
PLOT DATE = 3/14/2011		DATE - 11-22-10	REVISED -		STA. 19+50.00 TO STA. 20+00.00		FED. ROAD DIST. NO. ILLINOIS FED. AID PROJECT				