
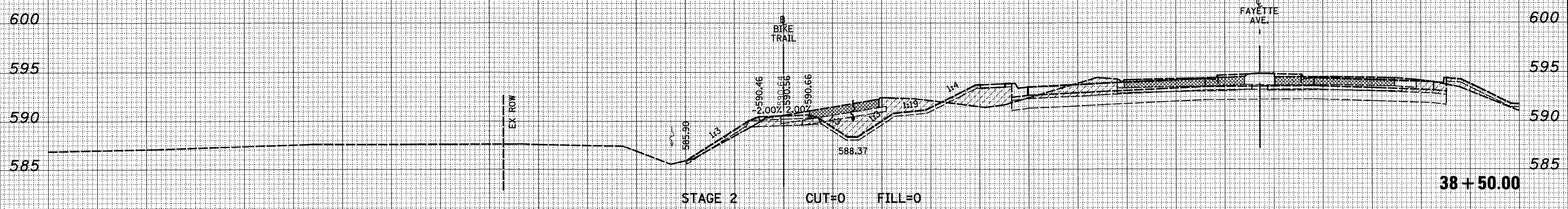
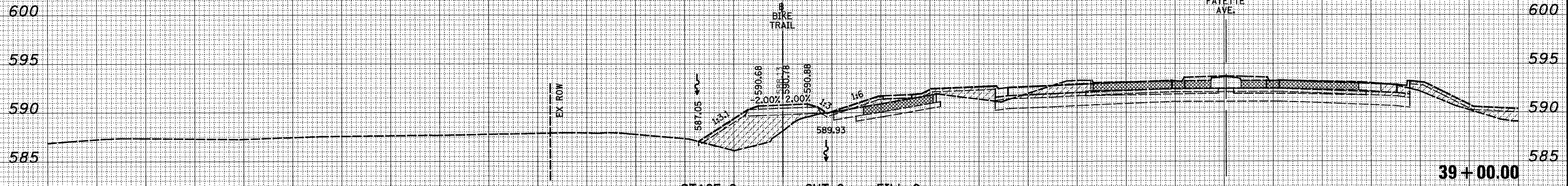


150 140 130 120 110 100 90 80 70 60 50 40 30 20 10 0 10 20 30 40 50 60 70 80 90 100 110 120 130 140 150

LEGEND
 - GRADING BY OTHERS

DATE	
BY	
FINAL SURVEY	
NOTED BOOK	
NO.	
SURVEYED	
PLOTTED	
TEMPLATE	
AREAS	
CHECKED	

DATE	
BY	
ORIGINAL SURVEY	
NOTED BOOK	
NO.	
SURVEYED	
PLOTTED	
TEMPLATE	
AREAS	
CHECKED	



150 140 130 120 110 100 90 80 70 60 50 40 30 20 10 0 10 20 30 40 50 60 70 80 90 100 110 120 130 140 150

FILE NAME = S:\Projects\403-00072-57-70\ dgn\ML_Keller\crossh.Bkx.dgn

USER NAME = bae1be1
 PLOT SCALE = 20.0000' / IN.
 PLOT DATE = 3/14/2011

DESIGNED - JWS
 DRAWN - LEC
 CHECKED - BRM
 DATE - 11-22-10

REVISED -
 REVISED -
 REVISED -
 REVISED -

**STATE OF ILLINOIS
 DEPARTMENT OF TRANSPORTATION**

BIKE TRAIL CROSS SECTIONS

SCALE: 1"=10' SHEET NO. 40 OF 40 SHEETS STA. 38+50.00 TO STA. 39+00.00

F.A.I. RTE. 57/70	SECTION (25-3,4)R	COUNTY EFFINGHAM	TOTAL SHEETS 1098	SHEET NO. 710
FED. ROAD DIST. NO. ILLINOIS FED. AID PROJECT				

CONTRACT NO. 74299