






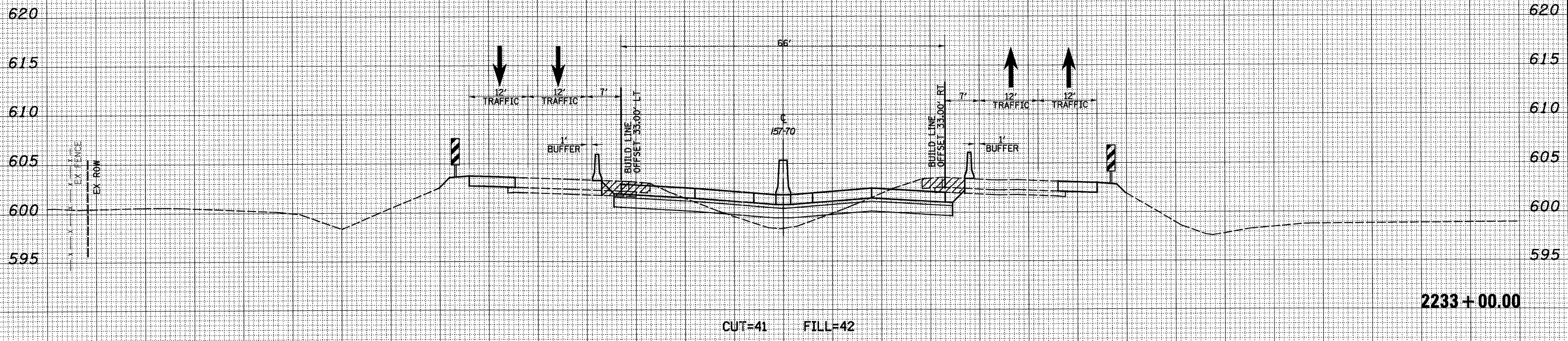
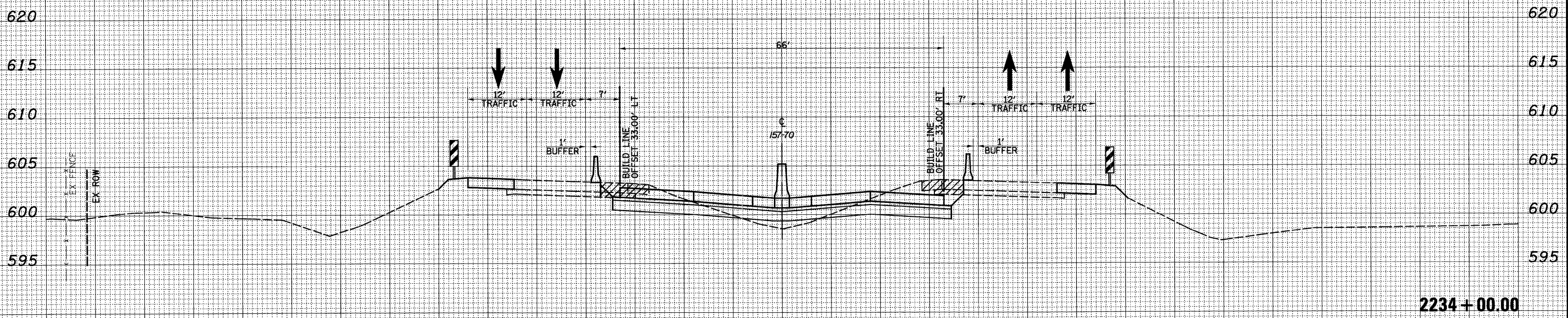
150 140 130 120 110 100 90 80 70 60 50 40 30 20 10 0 10 20 30 40 50 60 70 80 90 100 110 120 130 140 150

LEGEND

-  - TEMPORARY PCC PAVEMENT
-  - REMOVAL
-  - DRUM
-  - TEMPORARY CONCRETE BARRIER
-  - DIRECTION OF TRAFFIC

DATE	
BY	
NO.	
AREAS CHECKED	
NOTE BOOK	
TEMPLATE	
PLOTTED	
SURVEYED	
FINAL SURVEY	

DATE	
BY	
NO.	
AREAS CHECKED	
NOTE BOOK	
TEMPLATE	
PLOTTED	
SURVEYED	
ORIGINAL SURVEY	



150 140 130 120 110 100 90 80 70 60 50 40 30 20 10 0 10 20 30 40 50 60 70 80 90 100 110 120 130 140 150

FILE NAME =	USER NAME = bseibel	DESIGNED - JWS	REVISED -	STATE OF ILLINOIS DEPARTMENT OF TRANSPORTATION	MAINTENANCE OF TRAFFIC - I57/70 (STAGE 1)	F.A.I. RTE.	SECTION	COUNTY	TOTAL SHEETS	SHEET NO.
S:\Projects\403-00072-57-70\dm\ML_Keller\sheet_namMOT_S.dgn	PLOT SCALE = 20.0000' / IN.	DRAWN - LEC	REVISED -			57/70	(25-3,4)R	EFFINGHAM	1098	872
PLOT DATE = 3/11/2011	DATE - 4-01-08	CHECKED - BRM	REVISED -			SCALE: 1"=10'	SHEET NO. 68 OF 91 SHEETS	FED. ROAD DIST. NO.	ILLINOIS FED. AID PROJECT	CONTRACT NO. 74299
		DATE - 4-01-08	REVISED -			STA. 2233+00.00 TO STA. 2234+00.00				