






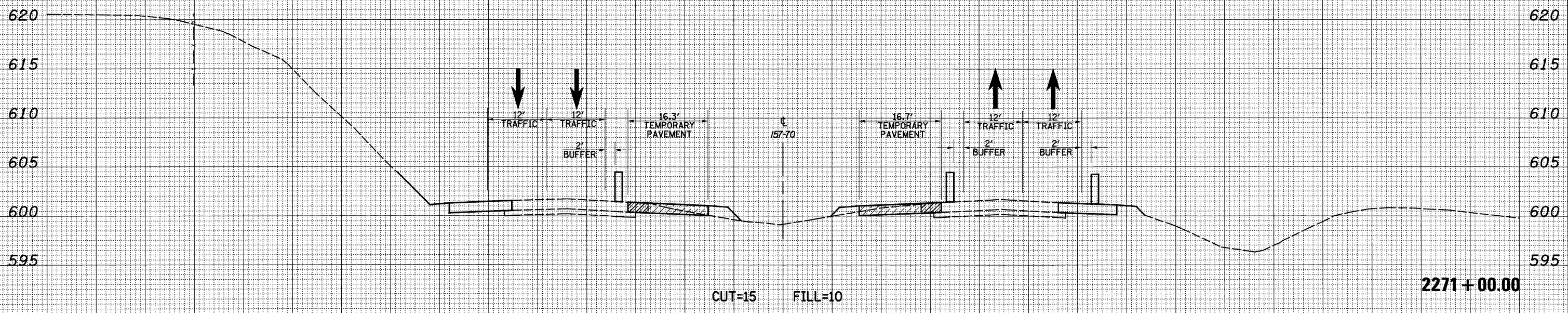
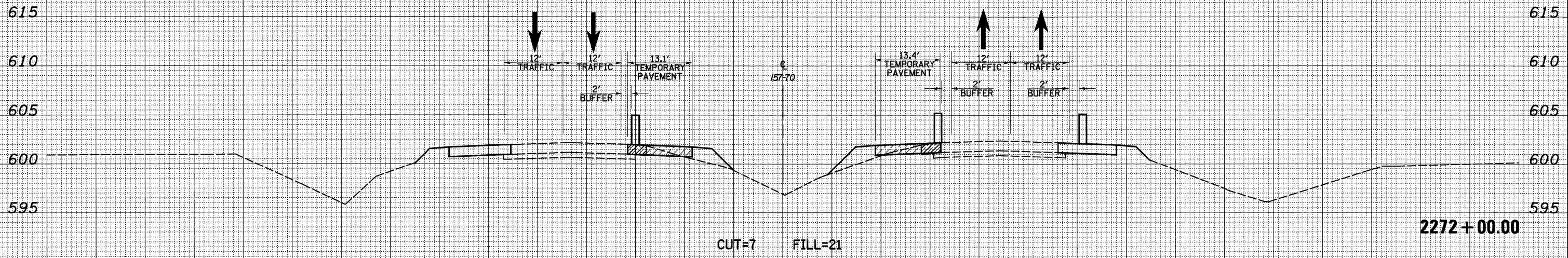
DATE	
BY	
FINAL SURVEY	SURVEYED
NOTE BOOK NO.	PLOTTED
	TEMPLATE
	AREAS CHECKED

DATE	
BY	
ORIGINAL SURVEY	SURVEYED
NOTE BOOK NO.	PLOTTED
	TEMPLATE
	AREAS CHECKED

150 140 130 120 110 100 90 80 70 60 50 40 30 20 10 0 10 20 30 40 50 60 70 80 90 100 110 120 130 140 150

LEGEND

-  - TEMPORARY PCC PAVEMENT
-  - REMOVAL
-  - DRUM
-  - TEMPORARY CONCRETE BARRIER
-  - DIRECTION OF TRAFFIC



150 140 130 120 110 100 90 80 70 60 50 40 30 20 10 0 10 20 30 40 50 60 70 80 90 100 110 120 130 140 150

FILE NAME = S:\Projects\403-00072-57-70\dgn\ML_keller\sheet_mch\407_S.dgn

USER NAME = bseibel

PLOT SCALE = 20.0000' / IN.

PLOT DATE = 3/11/2011

DESIGNED - JWS

DRAWN - LEC

CHECKED - BRM

DATE - 4-01-08

REVISED -

REVISED -

REVISED -

REVISED -

STATE OF ILLINOIS
DEPARTMENT OF TRANSPORTATION

MAINTENANCE OF TRAFFIC - I57/70 (STAGE 1)

SCALE: 1"=10' SHEET NO. 87 OF 91 SHEETS STA. 2271+00.00 TO STA. 2272+00.00

F.A.I. RTE. 57/70	SECTION (25-3,4R)	COUNTY EFFINGHAM	TOTAL SHEETS 1098	SHEET NO. 891
FED. ROAD DIST. NO. ILLINOIS FED. AID PROJECT		CONTRACT NO. 74299		