






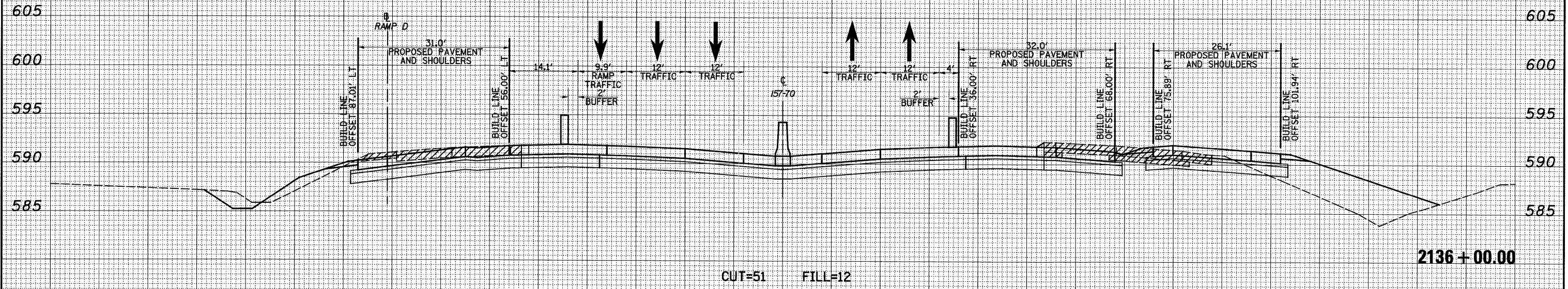
DATE	
BY	
FINAL SURVEY	
SURVEYED	
NOTE BOOK	
NO.	
PLANNED	
TEMPLATE	
AREAS	
CHECKED	

DATE	
BY	
ORIGINAL SURVEY	
SURVEYED	
NOTE BOOK	
NO.	
PLANNED	
TEMPLATE	
AREAS	
CHECKED	

150 140 130 120 110 100 90 80 70 60 50 40 30 20 10 0 10 20 30 40 50 60 70 80 90 100 110 120 130 140 150

**LEGEND**

-  - TEMPORARY PCC PAVEMENT
-  - REMOVAL
-  - DRUM
-  - TEMPORARY CONCRETE BARRIER
-  - DIRECTION OF TRAFFIC



150 140 130 120 110 100 90 80 70 60 50 40 30 20 10 0 10 20 30 40 50 60 70 80 90 100 110 120 130 140 150

FILE NAME =	USER NAME = #USER#	DESIGNED - JWS	REVISED -	<b>STATE OF ILLINOIS DEPARTMENT OF TRANSPORTATION</b>	<b>MAINTENANCE OF TRAFFIC - 157/70 (STAGE 2)</b>		F.A.T. RTE.	SECTION	COUNTY	TOTAL SHEETS	SHEET NO.
#FILE#	PLLOT SCALE = #SCALE#	DRAWN - LEC	REVISED -		57/70	(25-3,4)R	EFFINGHAM	1098	967	<b>CONTRACT NO. 74299</b>	
	PLLOT DATE = #DATE#	CHECKED - BRM	REVISED -		SCALE: 1"=10'	SHEET NO. 9 OF 86 SHEETS	STA. 2135+73.73 TO STA. 2136+00.00	FED. ROAD DIST. NO. ILLINOIS FED. AID PROJECT			
		DATE - 4-01-08	REVISED -								