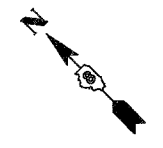
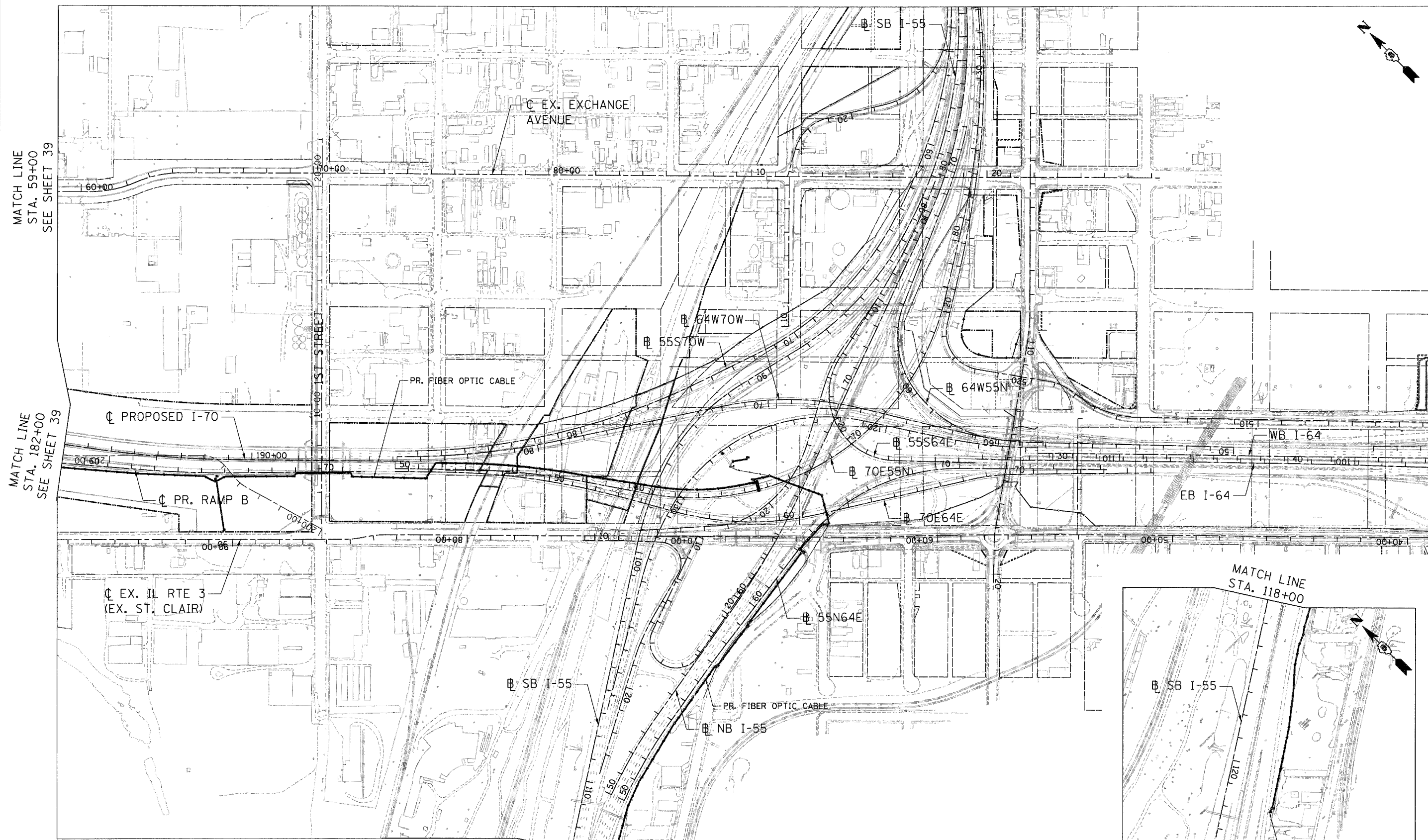


\D:\CONNS\99-MOTIF.LDN, \D:\CONNS\11-BRGER.LDN, \D:\CONNS\11-ALIGNMENT3.DGN, \D:\CONNS\99-ALIGNMENT2.DGN, \D:\CONNS\10-MOTIF.LDN, \D:\CONNS\06-MOTIF.LDN, \D:\CONNS\06-MOTIF.LDN, \D:\CONNS\11-SHT-ALIGNMENT5.DGN, \D:\CONNS\11-MOTIF.LDN, \D:\CONNS\11-ALIGNMENT5.DGN, \D:\CONNS\11-ALIGNMENT5.DGN  
 10/19/10 14:31:26 90NDHJL0 \V\F-0844\KMY\VALU.LD, TRANS.07-2282,2068-081\CIVIL\CAD\99, ALL CONTRACTS.CONNSHEETS CONTRACT 11.D\CONNS\11-SHT-ALIGNMENT5.DGN

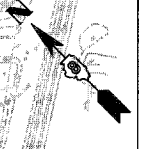
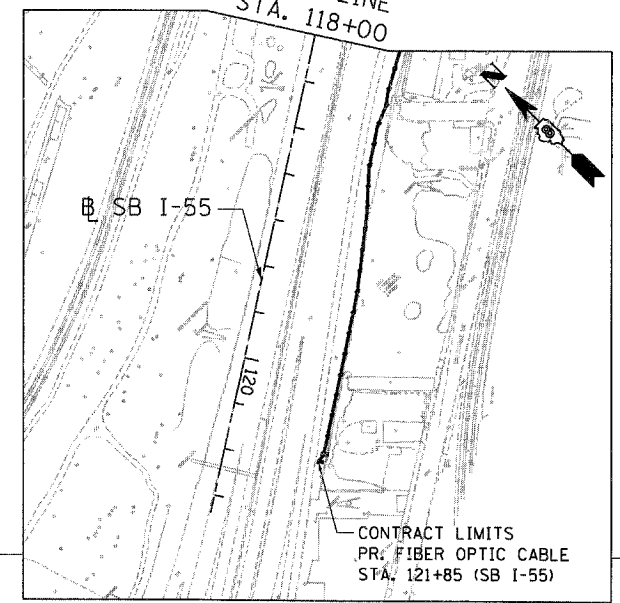


MATCH LINE  
STA. 59+00  
SEE SHEET 39

MATCH LINE  
STA. 182+00  
SEE SHEET 39

CONTRACT LIMITS & WORK AREA

MATCH LINE  
STA. 118+00  
SEE RIGHT DETAIL



**TENG**  
TENG & ASSOCIATES, INC.  
ENGINEERS/ARCHITECTS/PLANNERS  
CHICAGO, ILLINOIS

FILE NAME =	USER NAME = #USER#	DESIGNED - JB	REVISED -
#FILE#		DRAWN - JB	REVISED -
	PLOT SCALE = #SCALE#	CHECKED - ACL	REVISED -
	PLOT DATE = #DATE#	DATE - 10/21/11	REVISED -

**STATE OF ILLINOIS**  
**DEPARTMENT OF TRANSPORTATION**  
 PROPOSED RELOCATED IL ROUTE 3 INTERCHANGE

**CONSTRUCTION LIMITS 2**  
 SCALE: 1"=200'    SHEET NO. 2 OF 2 SHEETS    STA.    TO STA.

F.A.P. RTE.	SECTION	COUNTY	TOTAL SHEETS	SHEET NO.
998	82-2-1K	ST. CLAIR	353	40
FED. ROAD DIST. NO. ILLINOIS FED. AID PROJECT			CONTRACT NO. 76E06	