
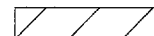


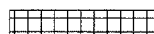
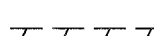




LEGEND

-  PAVEMENT REMOVAL - (ASPHALT)
-  CONCRETE REMOVAL (SPECIAL) PAVEMENT REMOVAL - CONCRETE
-  TREE REMOVAL, ACRES
-  HOT-MIX ASPHALT SURFACE REMOVAL, 2"
-  DRIVEWAY PAVEMENT REMOVAL
-  LINEAR REMOVALS
-  TREE REMOVAL (SIZE")
-  TREE REMOVAL, ACRES DELINEATION POINTS

STA. 126+00

CONTRACT LIMITS
STA. 125+36.55

EX. IL RTE 3
(EX. ST. CLAIR)

CAHOKIA
CANAL
CULVERT

EXISTING MCT BUS STOP. CONTRACTOR SHALL CONTACT MARK STEYER AT MADISON COUNTY TRANSIT (MCT) 618.874.7433 TWO WEEKS PRIOR TO SIDEWALK REMOVAL.

PAVEMENT REMOVAL INCLUDED IN PATCHING QUANTITY SEE SHEET 60.

SIDEWALK REMOVAL 2,682 SQ FT.

RESURFACING LIMITS
STA. 119+42.50

NOTE:
AGGREGATE SHOULDER REMOVAL WITHIN THE LIMITS OF REGRADEING INCLUDED IN THE COST OF EARTH EXCAVATION.

MATCH LINE "A"
SEE SHEET 41

MATCH LINE STA. 117+00
SEE SHEET 46

\ORCONN-99-MOTIF.LDGN, \ORCONN-11-BURFER.LDGN, \ORCONN-11-LEGND.LDGN, \ORCONN-11-1-AYUTL.LDGN, \ORCONN-95-MOTIF.LDGN, \ORCONN-96-MOTIF.LDGN, \ORCONN-98-MOTIF.LDGN, \ORCONN-11-CIVIL.CAD, \ORCONN-11-SHT-REMOVAL-1-11708.LDGN, \ORCONN-11-LEGND.LDGN, \ORCONN-11-1-AYUTL.LDGN, \ORCONN-95-MOTIF.LDGN, \ORCONN-96-MOTIF.LDGN, \ORCONN-98-MOTIF.LDGN, \ORCONN-11-CIVIL.CAD, \ORCONN-11-SHT-REMOVAL-1-11708.LDGN

FILE NAME = #FILEL#	USER NAME = #USER#	DESIGNED - JB	REVISED -	STATE OF ILLINOIS DEPARTMENT OF TRANSPORTATION PROPOSED RELOCATED IL ROUTE 3 INTERCHANGE	EXISTING ST. CLAIR AVENUE EXISTING PLAN & REMOVALS STA. 117+00 TO 126+00	F.A.P. RTE. 998	SECTION 82-2-1K	COUNTY ST. CLAIR	TOTAL SHEETS 353	SHEET NO. 45	
PLOT SCALE = #SCALE#	PLOT DATE = #DATE#	DRAWN - JB	REVISED -		SCALE: 1"=50'	SHEET NO. 5 OF 7 SHEETS	STA.	TO STA.	CONTRACT NO. 76E06		
CHECKED - ACL	DATE - 10/21/11	REVISIED -	REVISED -		FED. ROAD DIST. NO. ILLINOIS FED. AID PROJECT						

