







EROSION CONTROL LEGEND

-  INLET FILTERS/INLET & PIPE PROTECTION
-  PERIMETER EROSION BARRIER (PEB)
-  TEMPORARY EROSION CONTROL SEEDING/ EROSION CONTROL BLANKET
-  TEMPORARY DITCH CHECK
-  TEMPORARY EROSION CONTROL SEEDING/ MULCH, METHOD 2
-  STABILIZED CONSTRUCTION ENTRANCE



USER NAME = Plotted by Scott Wilkinson	DESIGNED - AS	REVISED -
PLOT SCALE = 50.0000' / IN.	DRAWN - AS	REVISED -
PLOT DATE = 10/17/2011	CHECKED - ST	REVISED -
	DATE - 10/21/11	REVISED -

STATE OF ILLINOIS
DEPARTMENT OF TRANSPORTATION
 PROPOSED RELOCATED ILLINOIS ROUTE 3 INTERCHANGE

REL. IL RTE. 3, RAMPS A AND B
EROSION CONTROL PLANS - STAGE 2
STA. 1679 + 30 TO STA. 1687 + 40

SCALE: 1"=50' SHEET NO. 7 OF 13 SHEETS STA. TO STA.

F.A.P. RTE.	SECTION	COUNTY	TOTAL SHEETS	SHEET NO.
998	82-2-1K	ST. CLAIR	353	102
CONTRACT NO. 76E06				
FED. ROAD DIST. NO. ILLINOIS FED. AID PROJECT				