







**EROSION CONTROL LEGEND**

- 
INLET FILTERS/INLET & PIPE PROTECTION
- 
TEMPORARY EROSION CONTROL SEEDING/EROSION CONTROL BLANKET
- 
TEMPORARY EROSION CONTROL SEEDING/MULCH, METHOD 2
- 
PERIMETER EROSION BARRIER (PEB)
- 
TEMPORARY DITCH CHECK
- 
STABILIZED CONSTRUCTION ENTRANCE

\*\*\*\*\*\listname\*\*\*\*\*  
 \*\*\*\*\*\date,time\*\*\*\*\*  
 \*\*\*\*\*\listname\*\*\*\*\*  
 \*\*\*\*\*\date,time\*\*\*\*\*

**LIN ENGINEERING, LTD.**  
 Consulting Engineers  
 Chatham, Illinois  
 Westmont, Illinois

USER NAME = Plotted by Scott Wilkinson	DESIGNED - AS	REVISED -
PLOT SCALE = 50,0000' / IN.	DRAWN - AS	REVISED -
PLOT DATE = 10/17/2011	CHECKED - ST	REVISED -
	DATE - 10/21/11	REVISED -

**STATE OF ILLINOIS**  
**DEPARTMENT OF TRANSPORTATION**  
 PROPOSED RELOCATED ILLINOIS ROUTE 3 INTERCHANGE

**PR. REL. IL RTE. 3, PR. ST. CLAIR AVE. CONNECTOR AND EX. IL RTE. 3**  
**EROSION CONTROL PLANS - STAGE 2**  
**STA. 1665+00 TO STA. 1679+30**

SCALE: 1"=50'    SHEET NO. 12 OF 13 SHEETS    STA.    TO STA.

F.A.P. RTE.	SECTION	COUNTY	TOTAL SHEETS	SHEET NO.
998	82-2-1K	ST. CLAIR	353	107
FED. ROAD DIST. NO. ILLINOIS FED. AID PROJECT			CONTRACT NO. 76E06	