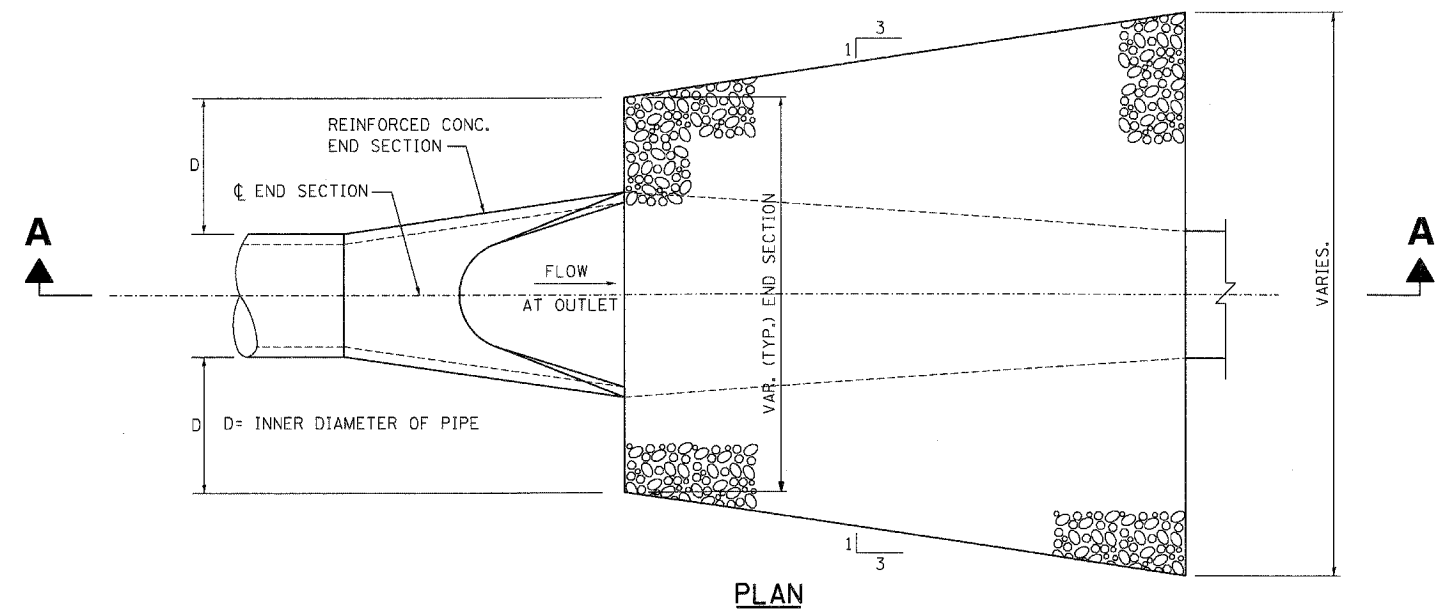
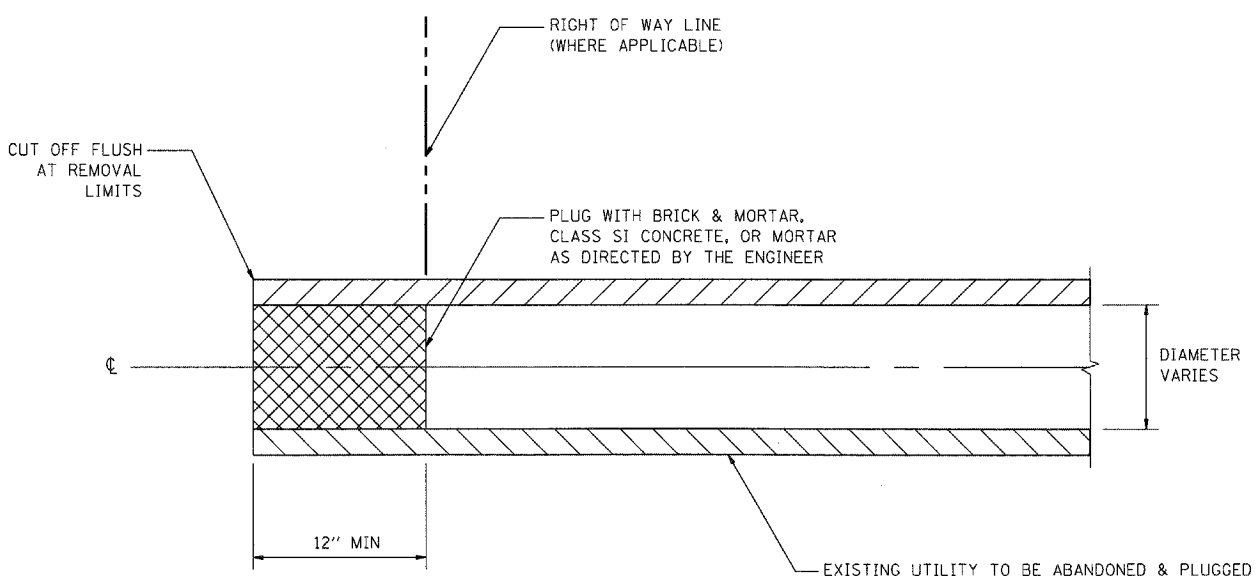


NOTE:
ALL PIPE STATIONS, OFFSETS, AND INVERTS ARE MEASURED FROM WHERE THE PIPE MEETS THE END SECTION

END SECTION CALLOUT DETAIL

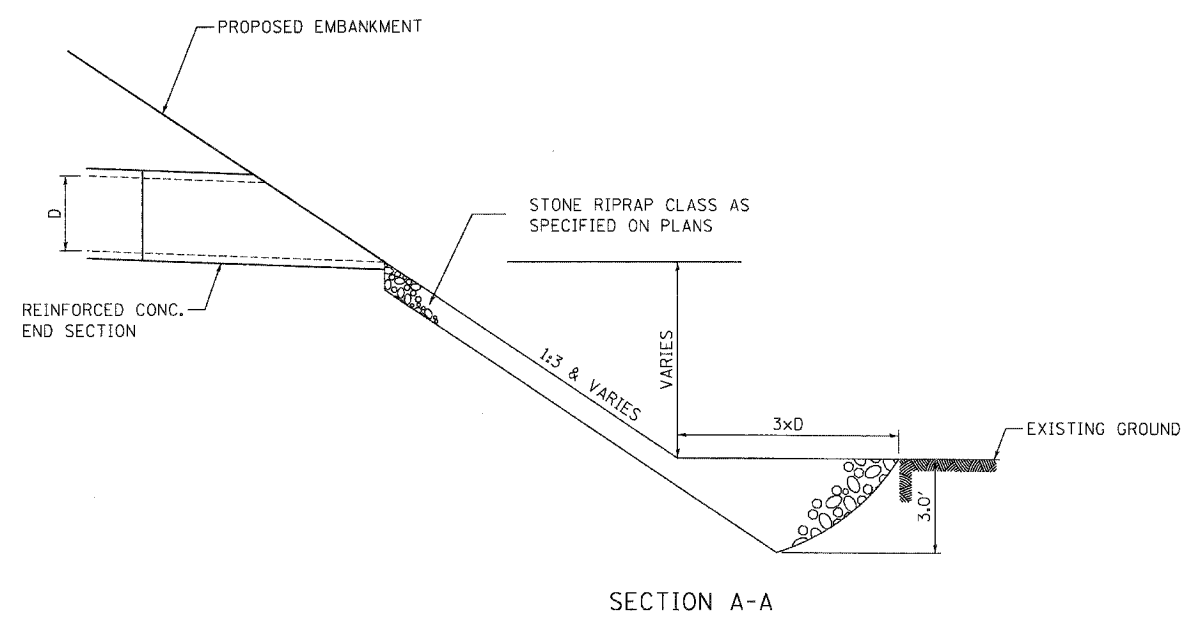


PLAN



NOTE:
1. THIS WORK SHALL BE CONSIDERED AS INCLUDED IN THE CONTRACT UNIT PRICE BID FOR THE UTILITY REMOVAL ITEMS.

UTILITY PLUG



RIPRAP APRON
N.T.S.

NOTES:
1. APRON WIDTH SHALL BE ADJUSTED TO MATCH CULVERT END SECTION WIDTH.

\\FS-0044\AKM\HALL.TJ\TRANS.07\2222\20665-001\CIVIL\CAD\99 ALL CONTRACTS\CONNS\99 ALL CONTRACTS\CONNS\99 SHEETS CONTRACT 11\08CONN-11-SHT-DRAINAGE.DWG
 \\FS-0044\AKM\HALL.TJ\TRANS.07\2222\20665-001\CIVIL\CAD\99 ALL CONTRACTS\CONNS\99 SHEETS CONTRACT 11\08CONN-11-SHT-DRAINAGE.DWG
 \\FS-0044\AKM\HALL.TJ\TRANS.07\2222\20665-001\CIVIL\CAD\99 ALL CONTRACTS\CONNS\99 SHEETS CONTRACT 11\08CONN-11-SHT-DRAINAGE.DWG

FILE NAME *	USER NAME * #USER#	DESIGNED - TKL	REVISED -
#FILE#		DRAWN - MDN	REVISED -
PLOT SCALE * #SCALE#		CHECKED - TKL	REVISED -
PLOT DATE * #DATE#		DATE - 10/21/11	REVISED -

DRAINAGE DETAILS	
END SECTION, SEWER PLUG & RIPRAP APRON	
SCALE: N.T.S.	SHEET NO. 1 OF 3 SHEETS
STA. _____	TO STA. _____

F.A.P. RTE.	SECTION	COUNTY	TOTAL SHEETS	SHEET NO.
998	82-2-1K	ST. CLAIR	353	135
CONTRACT NO. 76E06				
FED. ROAD DIST. NO. ILLINOIS FED. AID PROJECT				