

PLAN VIEW
(MANHOLES IN SLOPED EMBANKMENTS)

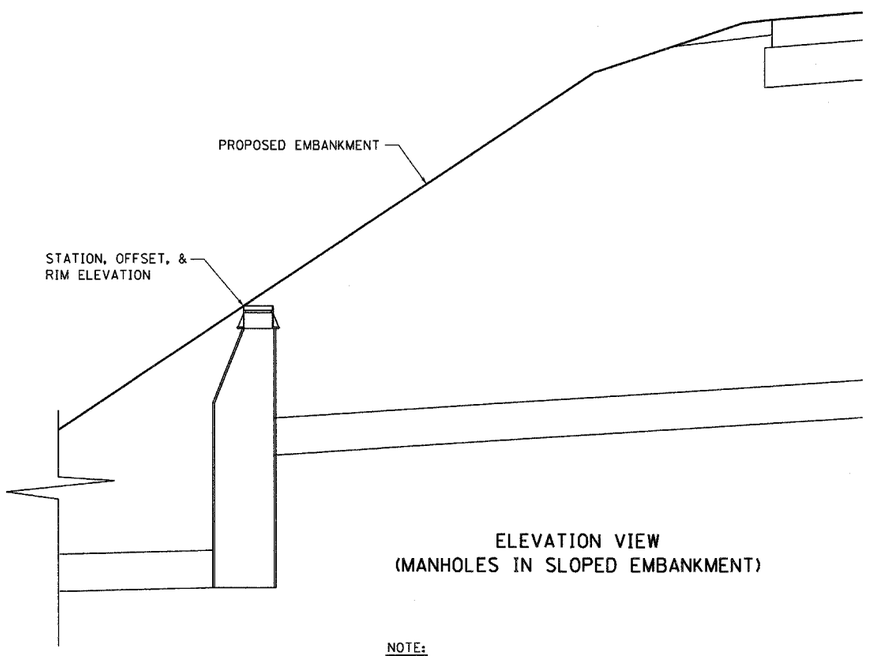

ELEVATION VIEW
(MANHOLES IN SLOPED EMBANKMENT)

NOTE:
THE STATION, OFFSET, AND RIM ELEVATION OF ALL MANHOLES IN EMBANKMENT ARE TAKEN FROM THE OUTER EDGE OF THE FRAME AND GRATE THAT MEETS WITH THE EMBANKMENT.

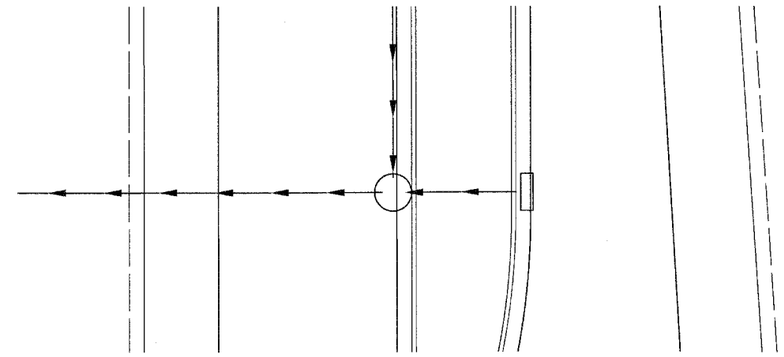

PLAN VIEW
(CATCH BASINS / INLETS IN CONCRETE CURB & GUTTER)

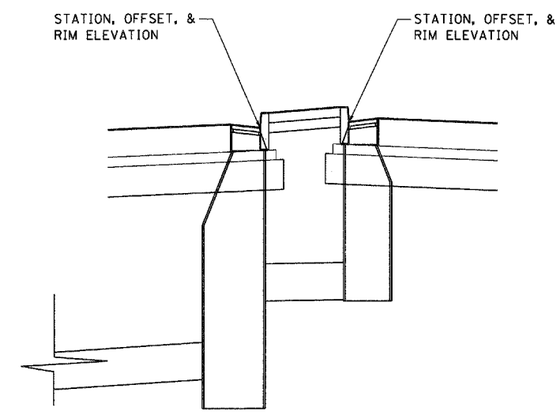

ELEVATION VIEW
(CATCH BASINS / INLETS IN CONCRETE CURB & GUTTER)

NOTE:
THE STATION, OFFSET, AND RIM ELEVATION OF ALL CATCH BASINS AND INLETS LOCATED IN A CONCRETE CURB AND GUTTER IS TO BE TAKEN FROM THE FACE OF THE CURB AND THE FLOW LINE OF THE GUTTER

\\DRGCDNN-I1-BORDER1.DGN \\DRGCDNN-I1-DRAWING.DGN \\DRGCDNN-I1-DRAWING.DGN \\DRGCDNN-I1-MOTIF1.DGN
10/19/2011 15:13:06 BONDHLID \\VS-8084\VAULT\PTRANS.07\22K2-28868-001\CIVIL\CAD\99 ALL CONTRACTS\CONN\SHEETS CONTRACT 11\DRGCDNN-I1-SHT-DRAINAGE2.DGN

FILE NAME = $FILEL$	USER NAME = $USER$	DESIGNED - TKL	REVISED -	STATE OF ILLINOIS DEPARTMENT OF TRANSPORTATION PROPOSED RELOCATED IL ROUTE 3 INTERCHANGE	DRAINAGE DETAILS UTILITY STRUCTURE STATION, OFFSET & ELEVATION	F.A.P. RTE.	SECTION	COUNTY	TOTAL SHEETS	SHEET NO.
		DRAWN - MDN	REVISED -			998	82-2-1K	ST. CLAIR	353	136
TENG TENG & ASSOCIATES, INC. ENGINEERS/ARCHITECTS/PLANNERS CHICAGO, ILLINOIS	PLOT SCALE = $SCALE$	CHECKED - TKL	REVISED -					CONTRACT NO. 76E06		
	PLOT DATE = $DATE$	DATE - 10/21/11	REVISED -		SCALE: N.T.S. / SHEET NO. 2 OF 3 SHEETS / STA. / TO STA.	FED. ROAD DIST. NO.	ILLINOIS	FED. AID PROJECT		