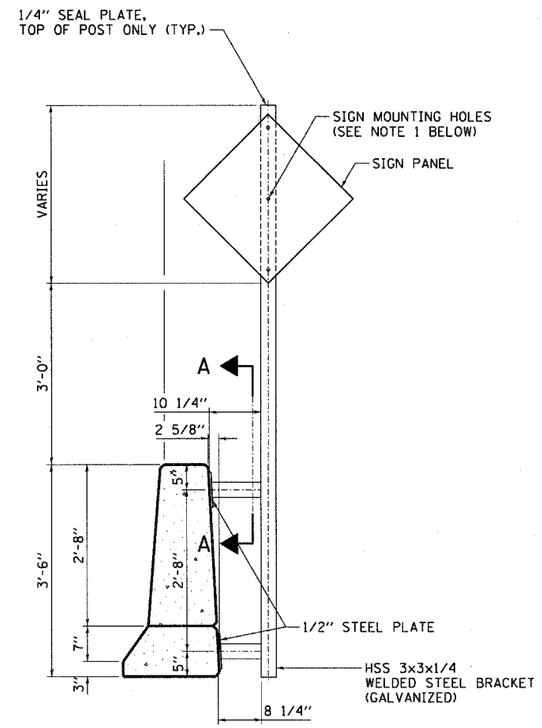

SIGN SUPPORT ATTACHED
TO PARAPET

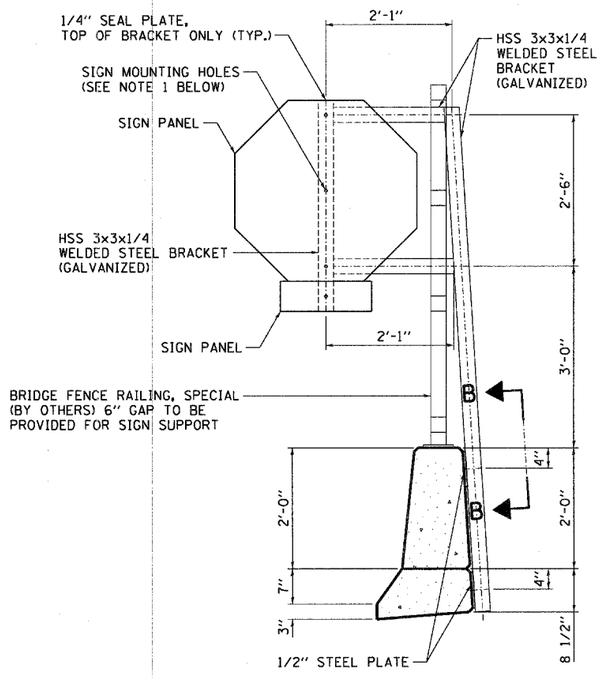

STA. 1683+27 LT (RELOCATED IL ROUTE 3)
LOOKING WEST

STOP SIGN SUPPORT ATTACHED
TO PARAPET BETWEEN FENCE POSTS

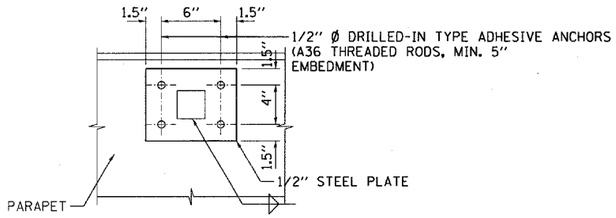

SECTION A-A

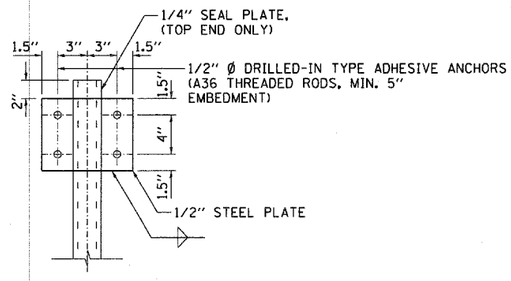

SECTION B-B

NOTE:
1. COORDINATE SIZE AND LOCATION OF SIGN MOUNTING HOLES WITH SIGN PANEL DETAILS (TYP.)
2. ALL SIGN SUPPORT CONFIGURATIONS PER THIS DETAIL SHALL BE PAID FOR AS SIGN SUPPORT SPECIAL.

FILE NAME = $FILEL$	USER NAME = $USER$	DESIGNED - JB	REVISED -	STATE OF ILLINOIS DEPARTMENT OF TRANSPORTATION	PARAPET MOUNTED SIGN DETAIL	F.A.P. RTE.	SECTION	COUNTY	TOTAL SHEETS	SHEET NO.
		DRAWN - JFS	REVISED -			998	82-2-1K	ST. CLAIR	353	217
TENG & ASSOCIATES, INC. ENGINEERS/ARCHITECTS/PLANNERS CHICAGO, ILLINOIS	PLOT SCALE = $SCALE$	CHECKED - ACL	REVISED -	PROPOSED RELOCATED IL ROUTE 3 INTERCHANGE				CONTRACT NO. 76E06		
	PLOT DATE = $DATE$	DATE - 10/21/11	REVISED -		SCALE: N.T.S. SHEET NO. OF SHEETS STA. TO STA.	FED. ROAD DIST. NO.	ILLINOIS	FED. AID PROJECT		

..\DBCONN-11-BORDER1.DGN
11-04-2011, 16:58:45 BONDHUJO \\FS-0044\AM\VAULT,D-TRANS.07\2202\20868-001\CIVIL\CAD\99 ALL CONTRACTS\CONN\SHEETS CONTRACT 11\DBCONN-11-SHT-SIGNS1.DGN