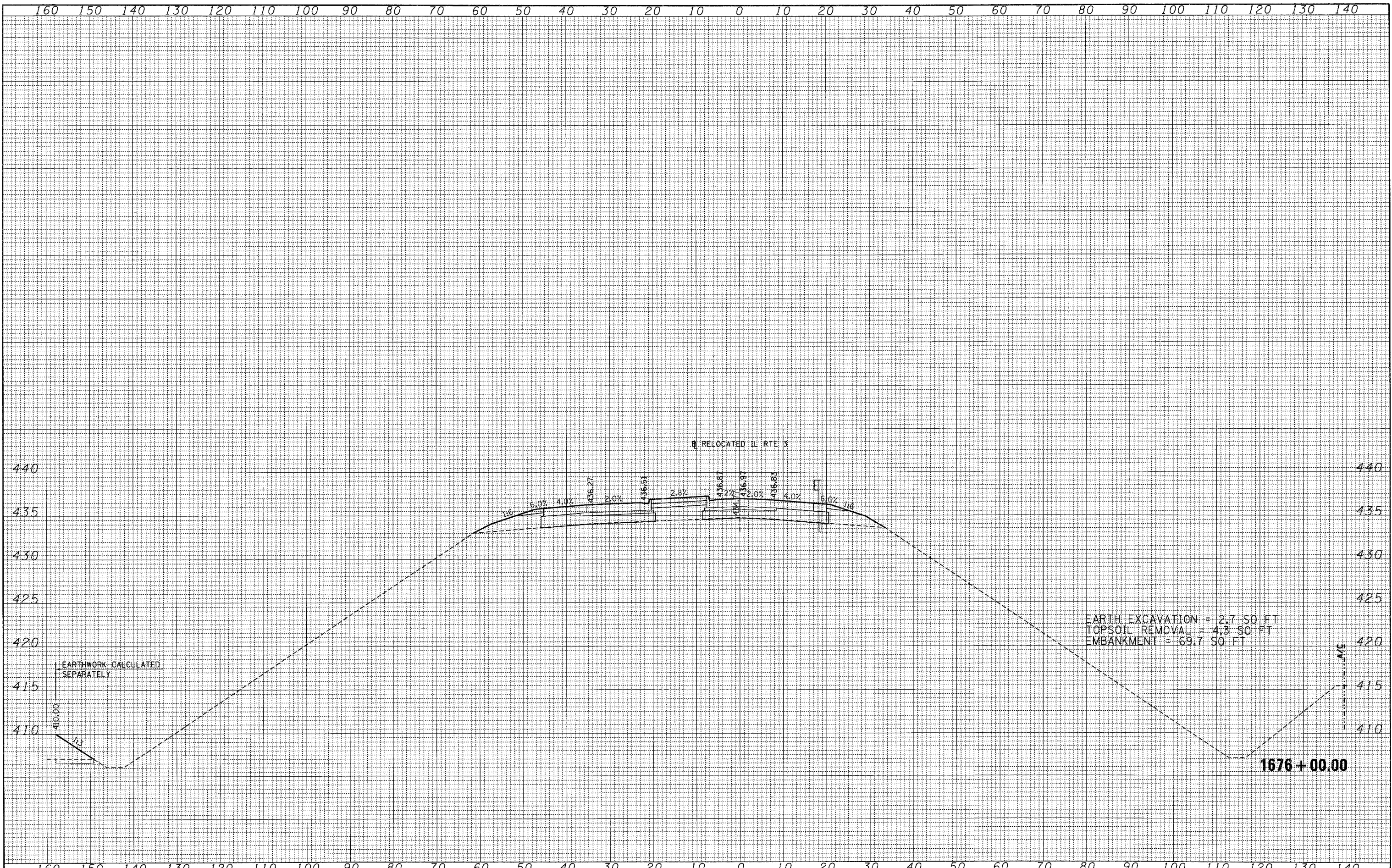


FINAL SURVEY	DATE
SURVEYED	BY
PLOTTED	
NOTE BOOK	
AREAS CHECKED	
NO.	

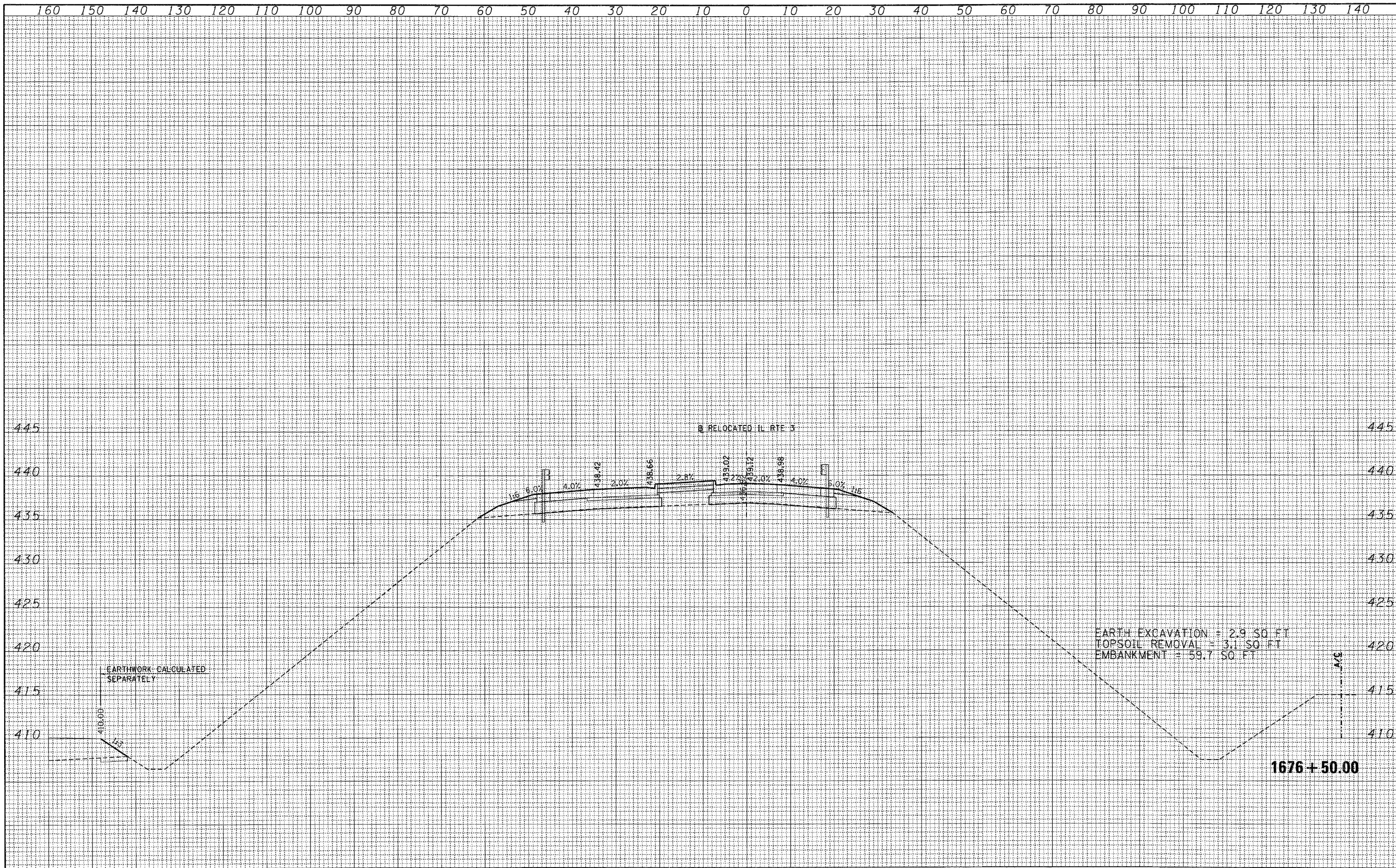
ORIGINAL SURVEY	DATE
SURVEYED	BY
PLOTTED	
NOTE BOOK	
AREAS CHECKED	
NO.	



FILE NAME =	USER NAME = #USER*	DESIGNED - JB	REVISED -	STATE OF ILLINOIS DEPARTMENT OF TRANSPORTATION	CROSS SECTIONS RELOCATED IL ROUTE 3			F.A. RTE.	SECTION	COUNTY	TOTAL SHEETS	SHEET NO.
#FILE#	DRAWN - AG	CHECKED - ACL	REVISED -		998	82-2-1K	ST. CLAIR	353	301			
PLOT SCALE = #SCALE*	DATE - 10/21/11	REVISED -	SCALE:		SHEET NO.	OF SHEETS	STA. 1676+00.00 TO STA. 1676+00.00	ILLINOIS FED. AID PROJECT				
PLOT DATE = #DATE*	RELOCATED IL RTE 3	CONTRACT NO. 76E06										

DATE	
BY	
FINAL SURVEY	
SURVEYED	
PLotted	
NOTE BOOK	
NO.	
AREAS CHECKED	

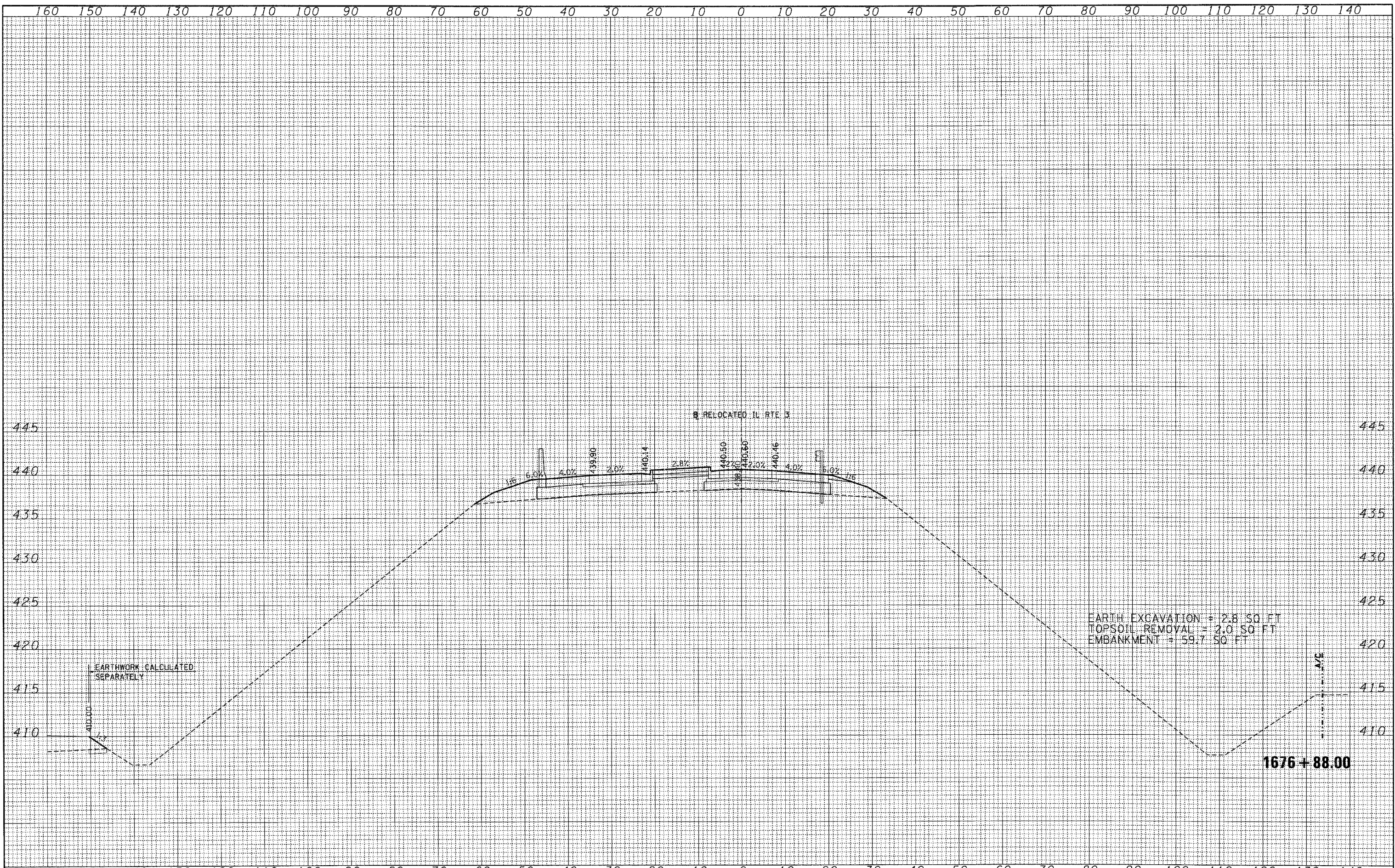
DATE	
BY	
ORIGINAL SURVEY	
SURVEYED	
PLotted	
NOTE BOOK	
NO.	
AREAS CHECKED	



FILE NAME -	USER NAME = #USER#	DESIGNED - JB	REVISED -	STATE OF ILLINOIS DEPARTMENT OF TRANSPORTATION	CROSS SECTIONS RELOCATED IL ROUTE 3			F.A. RTE.	SECTION	COUNTY	TOTAL SHEETS	SHEET NO.
#FILE#	PLotted	DRAWN - AG	REVISED -		998	82-2-1K	ST. CLAIR	353	302			
	NOTE BOOK	CHECKED - ACL	REVISED -		SCALE: SHEET NO. OF SHEETS STA. 1676+50.00 TO STA. 1676+50.00				CONTRACT NO. T6E06			
	AREAS CHECKED	DATE - 10/21/11	REVISED -		ILLINOIS FED. AID PROJECT							

DATE	
BY	
SURVEYED	
PLOTTED	
NOTE BOOK	
NO.	

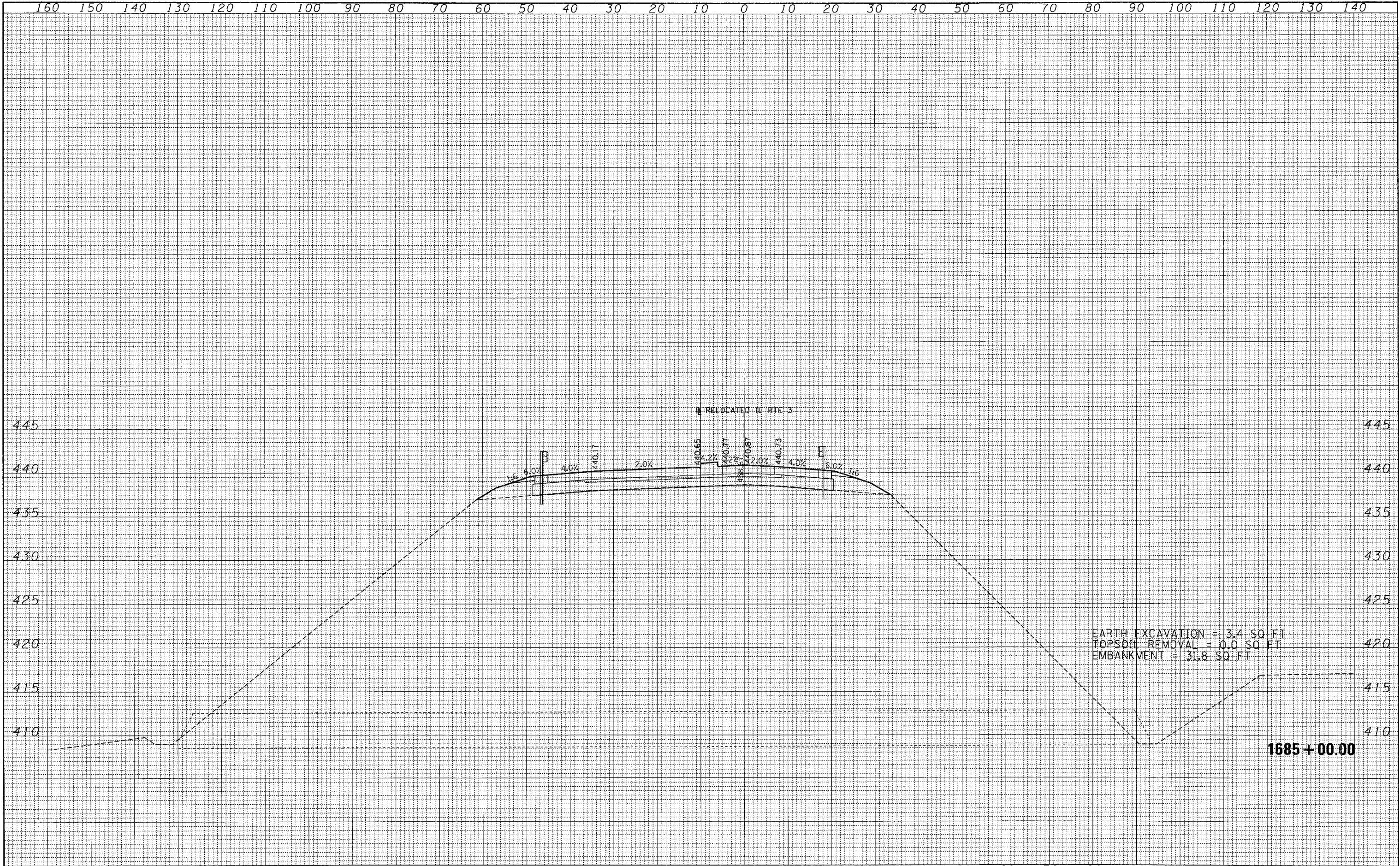
DATE	
BY	
SURVEYED	
PLOTTED	
NOTE BOOK	
NO.	



FILE NAME =	USER NAME = #USER#	DESIGNED - JB	REVISED -	STATE OF ILLINOIS DEPARTMENT OF TRANSPORTATION	CROSS SECTIONS RELOCATED IL ROUTE 3			F.A. RTE.	SECTION	COUNTY	TOTAL SHEETS	SHEET NO.	
#FILE#	PLOT SCALE = #SCALE#	DRAWN - AG	REVISED -		SCALE:	SHEET NO.	OF	SHEETS	998	82-2-1K	ST. CLAIR	353	303
	PLOT DATE = #DATE#	CHECKED - ACL	REVISED -		STA. 1676+88.00 TO STA. 1676+88.00				CONTRACT NO. 76E06				
		DATE - 10/21/11	REVISED -		ILLINOIS FED. AID PROJECT								

DATE	
BY	
SURVEYED	
PLOTTED	
NOTE DATE	
AREAS CHECKED	
NO.	

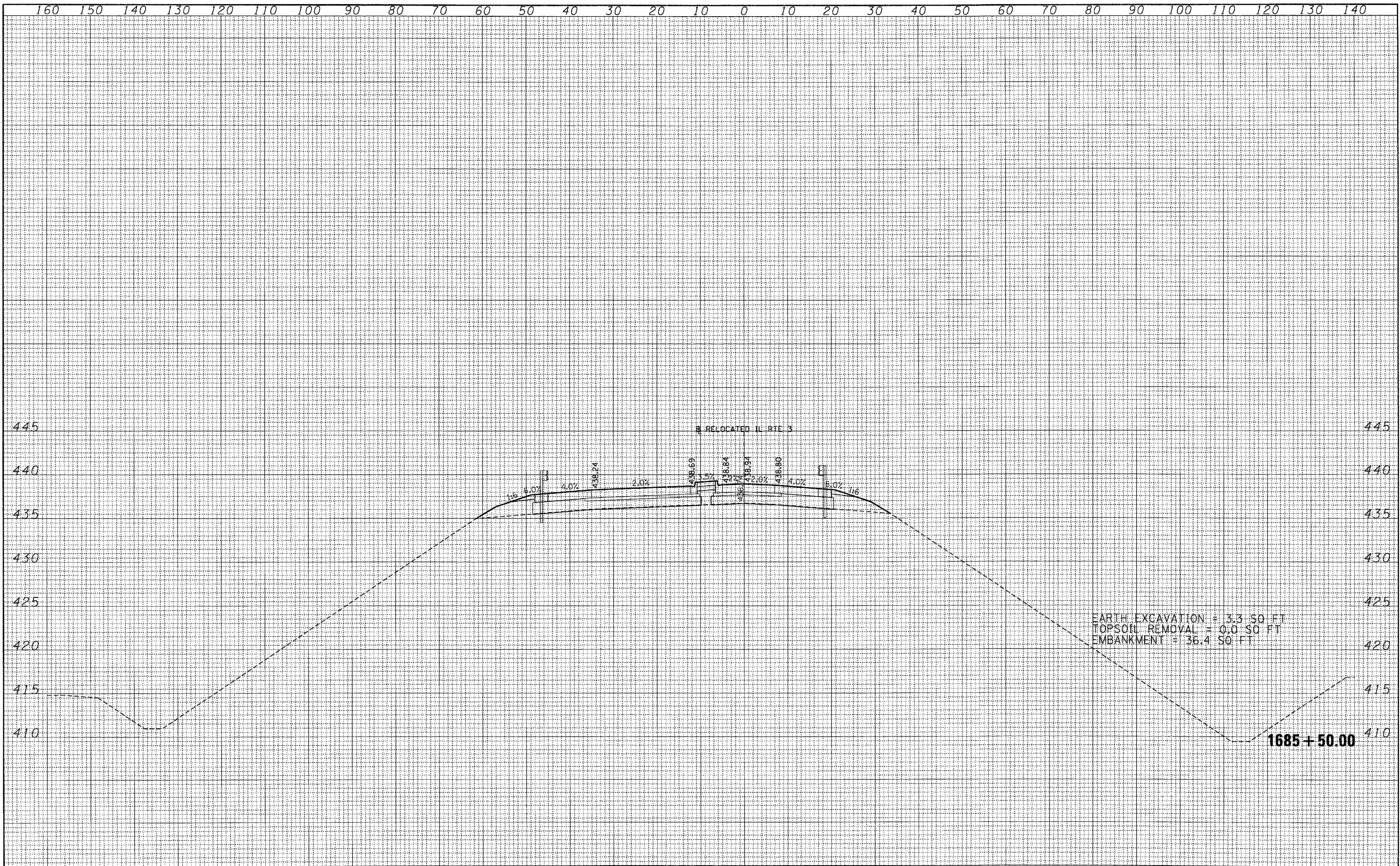
DATE	
BY	
SURVEYED	
PLOTTED	
NOTE DATE	
AREAS CHECKED	
NO.	



FILE NAME =	USER NAME = #USER#	DESIGNED - JB	REVISED -	STATE OF ILLINOIS DEPARTMENT OF TRANSPORTATION	CROSS SECTIONS RELOCATED IL ROUTE 3			F.A. RTE.	SECTION	COUNTY	TOTAL SHEETS	SHEET NO.
#FILE#		DRAWN - AG	REVISED -		998	82-2-1K	ST. CLAIR	353	305			
		CHECKED - ACL	REVISED -		CONTRACT NO. 76E06							
		DATE - 10/21/11	REVISED -		ILLINOIS FED. AID PROJECT							
				SCALE:	SHEET NO.	OF	SHEETS	STA. 1685+00.00 TO STA. 1685+00.00				

FINAL SURVEY	DATE
SURVEYED	BY
PLotted	
NOTE BOOK	
AREAS CHECKED	
NO.	

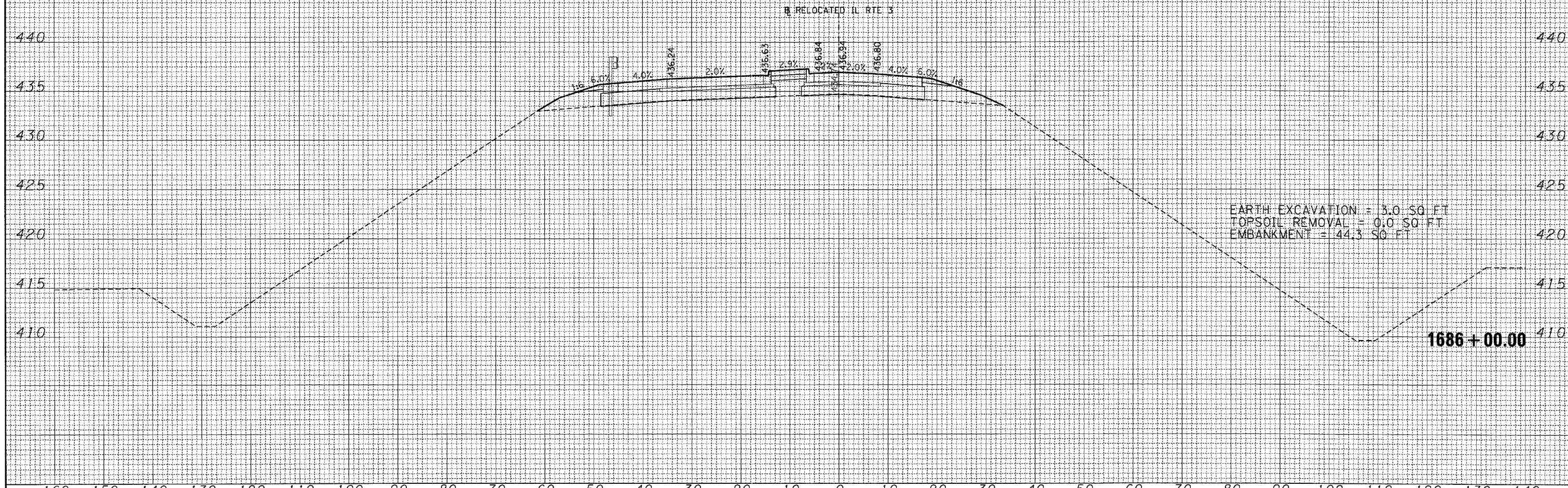
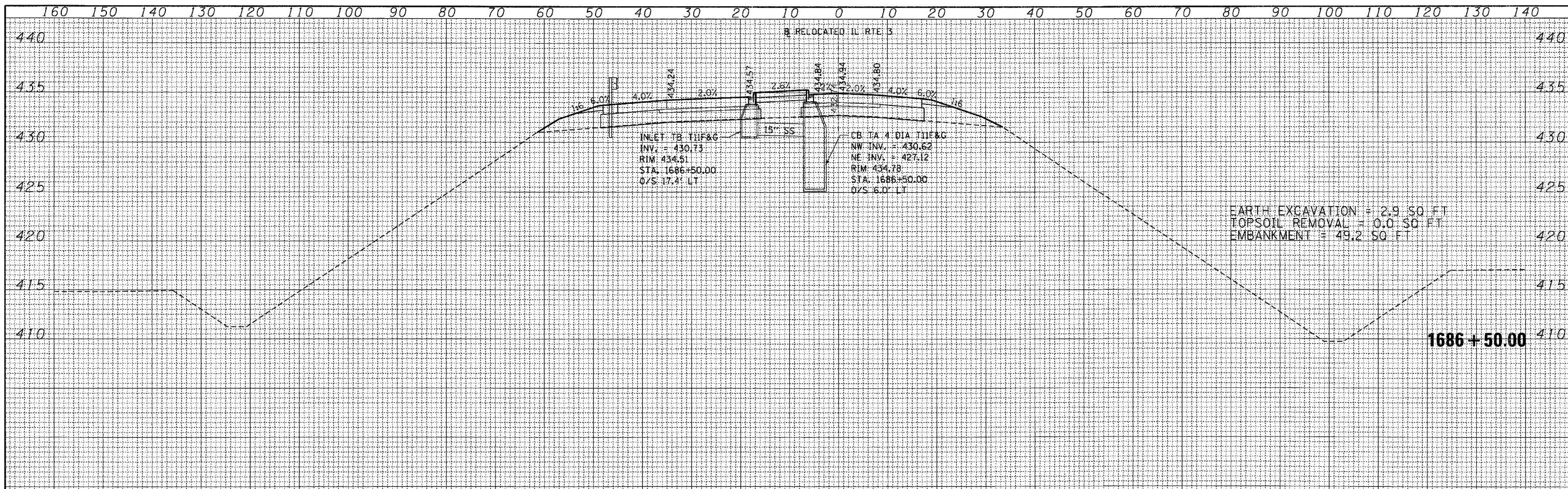
ORIGINAL SURVEY	DATE
SURVEYED	BY
PLotted	
NOTE BOOK	
AREAS CHECKED	
NO.	



FILE NAME -	USER NAME - *USER*	DESIGNED - JB	REVISED -	STATE OF ILLINOIS DEPARTMENT OF TRANSPORTATION	CROSS SECTIONS RELOCATED IL ROUTE 3				F.A. RTE.	SECTION	COUNTY	TOTAL SHEETS	SHEET NO.
FILEL		DRAWN - AG	REVISED -		998	82-2-1K	ST. CLAIR	353	306				
		CHECKED - ACL	REVISED -		SCALE: SHEET NO. OF SHEETS STA. 1685+50.00 TO STA. 1685+50.00				CONTRACT NO. 76E06				
		DATE - 10/21/11	REVISED -		ILLINOIS FED. AID PROJECT								

DATE	
BY	
SURVEYED	
PLOTTED	
FILED	
NOTE BOOK	
AREAS CHECKED	
NO.	

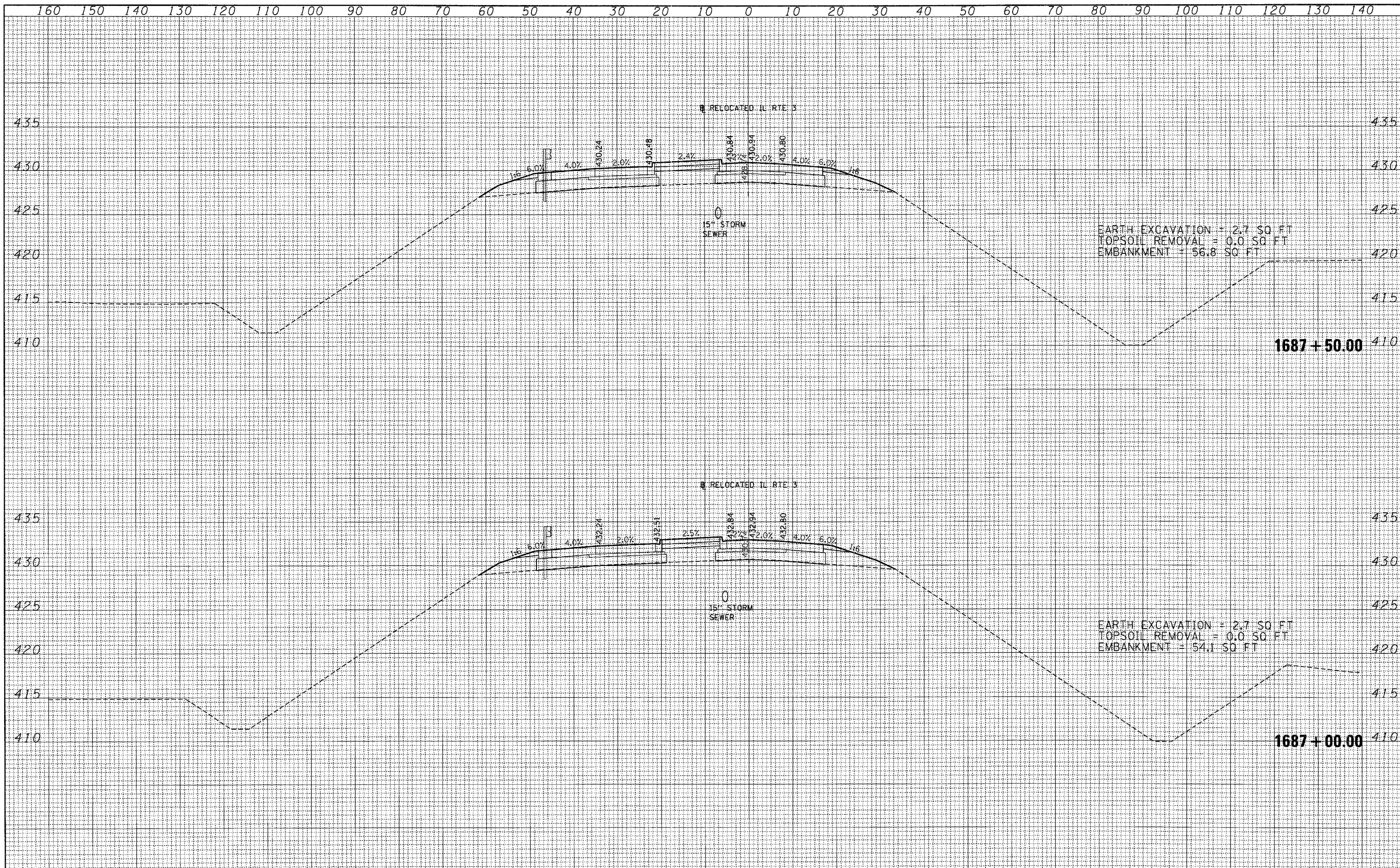
DATE	
BY	
SURVEYED	
PLOTTED	
FILED	
NOTE BOOK	
AREAS CHECKED	
NO.	



FILE NAME =	USER NAME = *USER*	DESIGNED - JB	REVISED -	STATE OF ILLINOIS DEPARTMENT OF TRANSPORTATION	CROSS SECTIONS RELOCATED IL ROUTE 3				F.A. RTE. 998	SECTION 82-2-1K	COUNTY ST. CLAIR	TOTAL SHEETS 353	SHEET NO. 307
*FILE#		DRAWN - AG	REVISED -		SCALE:	SHEET NO.	OF	SHEETS	STA. 1686+00.00 TO STA. 1686+50.00	CONTRACT NO. 76E06			
		CHECKED - ACL	REVISED -		ILLINOIS FED. AID PROJECT								
		DATE - 10/21/11	REVISED -										

DATE	
BY	
SURVEYED	
PLOTTED	
DATE	
AREAS CHECKED	
FINAL SURVEY NOTE BOOK NO.	

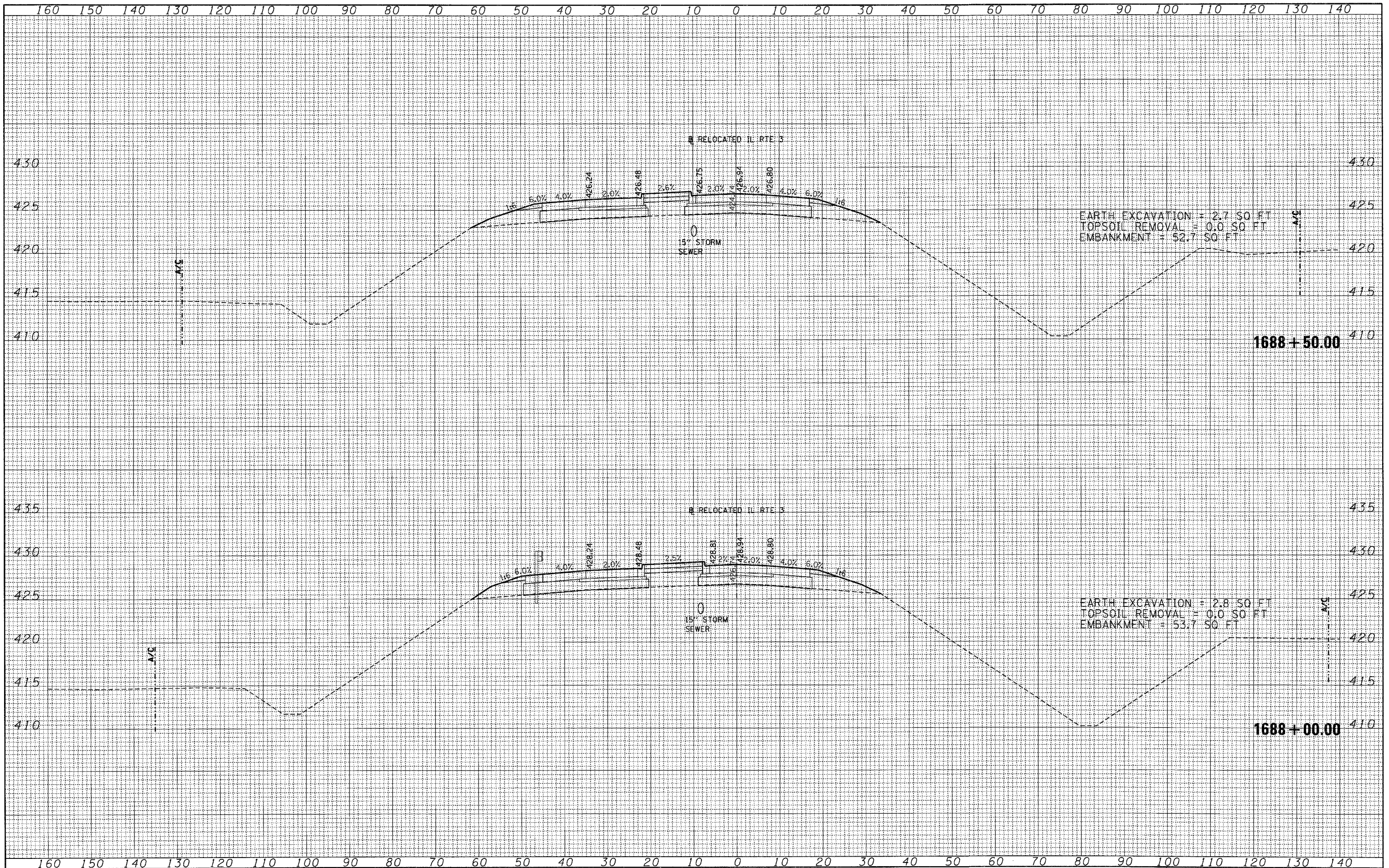
DATE	
BY	
SURVEYED	
PLOTTED	
DATE	
AREAS CHECKED	
ORIGINAL SURVEY NOTE BOOK NO.	



FILE NAME =	USER NAME = #USER#	DESIGNED - JB	REVISED -	STATE OF ILLINOIS DEPARTMENT OF TRANSPORTATION	CROSS SECTIONS RELOCATED IL ROUTE 3				F.A. RTE.	SECTION	COUNTY	TOTAL SHEETS	SHEET NO.
#FILE#		DRAWN - AG	REVISED -		998	82-2-1K	ST. CLAIR	353	308				
PLOT SCALE = #SCALE#		CHECKED - ACL	REVISED -		SCALE: SHEET NO. OF SHEETS STA. 1687+00.00 TO STA. 1687+50.00				CONTRACT NO. 76E06				
PLOT DATE = #DATE#		DATE - 10/21/11	REVISED -		ILLINOIS FED. AID PROJECT								

DATE	
BY	
FINAL SURVEY	
NO. E. BOOK	
NO.	

DATE	
BY	
ORIGINAL SURVEY	
NO. E. BOOK	
NO.	



FILE NAME =
#FILE#

USER NAME = #USER#
DESIGNED - JB
DRAWN - AG
CHECKED - ACL
DATE - 10/21/11

REVISED -
REVISED -
REVISED -
REVISED -

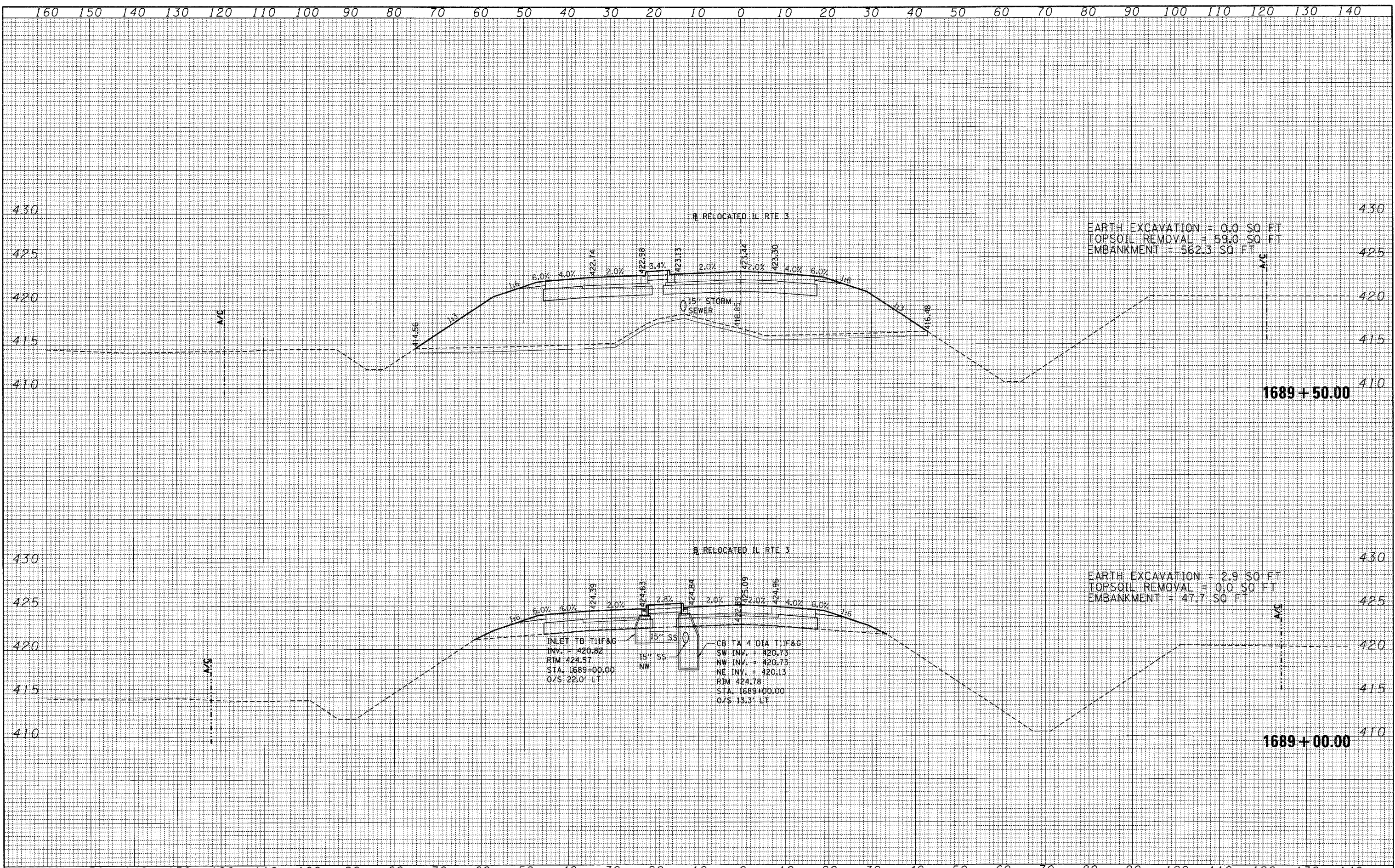
STATE OF ILLINOIS
DEPARTMENT OF TRANSPORTATION

CROSS SECTIONS
RELOCATED IL ROUTE 3
SCALE: SHEET NO. OF SHEETS STA. 1688+00.00 TO STA. 1688+50.00

F.A. RTE.	SECTION	COUNTY	TOTAL SHEETS	SHEET NO.
998	82-2-1K	ST. CLAIR	353	309
CONTRACT NO. 76E06				
ILLINOIS FED. AID PROJECT				

DATE	
BY	
FINAL SURVEY	
PLANNED	
NOTE BOOK	
AREAS CHECKED	
NO.	

DATE	
BY	
ORIGINAL SURVEY	
PLANNED	
NOTE BOOK	
AREAS CHECKED	
NO.	

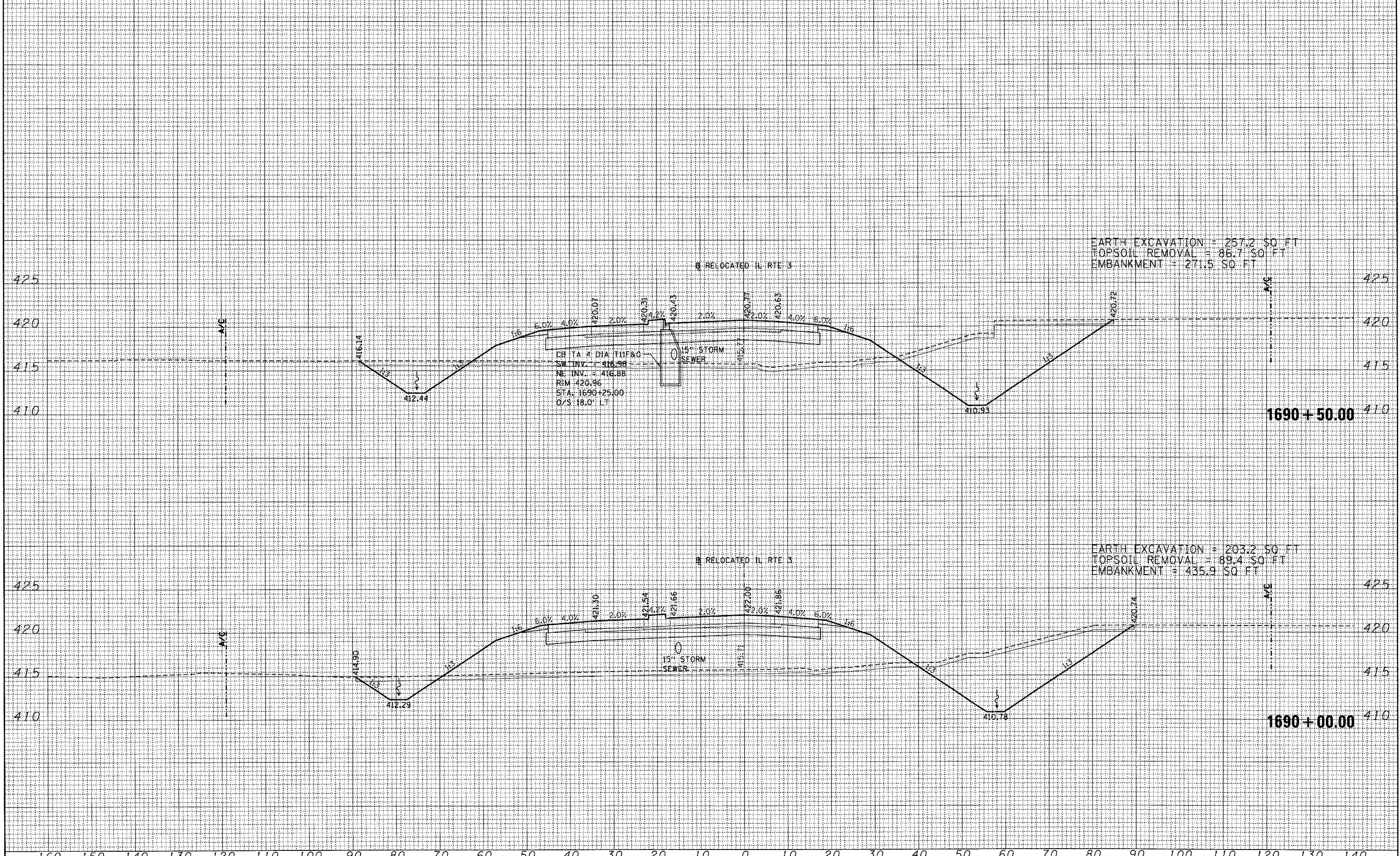


FILE NAME =	USER NAME = #USER#	DESIGNED - JB	REVISED -	STATE OF ILLINOIS DEPARTMENT OF TRANSPORTATION	CROSS SECTIONS RELOCATED IL ROUTE 3			F.A. RTE.	SECTION	COUNTY	TOTAL SHEETS	SHEET NO.
#FILE#		DRAWN - AG	REVISED -		998	82-2-1K	ST. CLAIR	353	310			
	PLOT SCALE = #SCALE#	CHECKED - ACL	REVISED -		SCALE: SHEET NO. OF SHEETS STA. 1689+00.00 TO STA. 1689+50.00				CONTRACT NO. T6E06			
	PLOT DATE = #DATE#	DATE - 10/21/11	REVISED -		ILLINOIS FED. AID PROJECT							

160 150 140 130 120 110 100 90 80 70 60 50 40 30 20 10 0 10 20 30 40 50 60 70 80 90 100 110 120 130 140

FINAL SURVEY	DATE
SURVEYED	BY
PLOTTED	
NOTE BOOK	
AREAS CHECKED	
NO.	

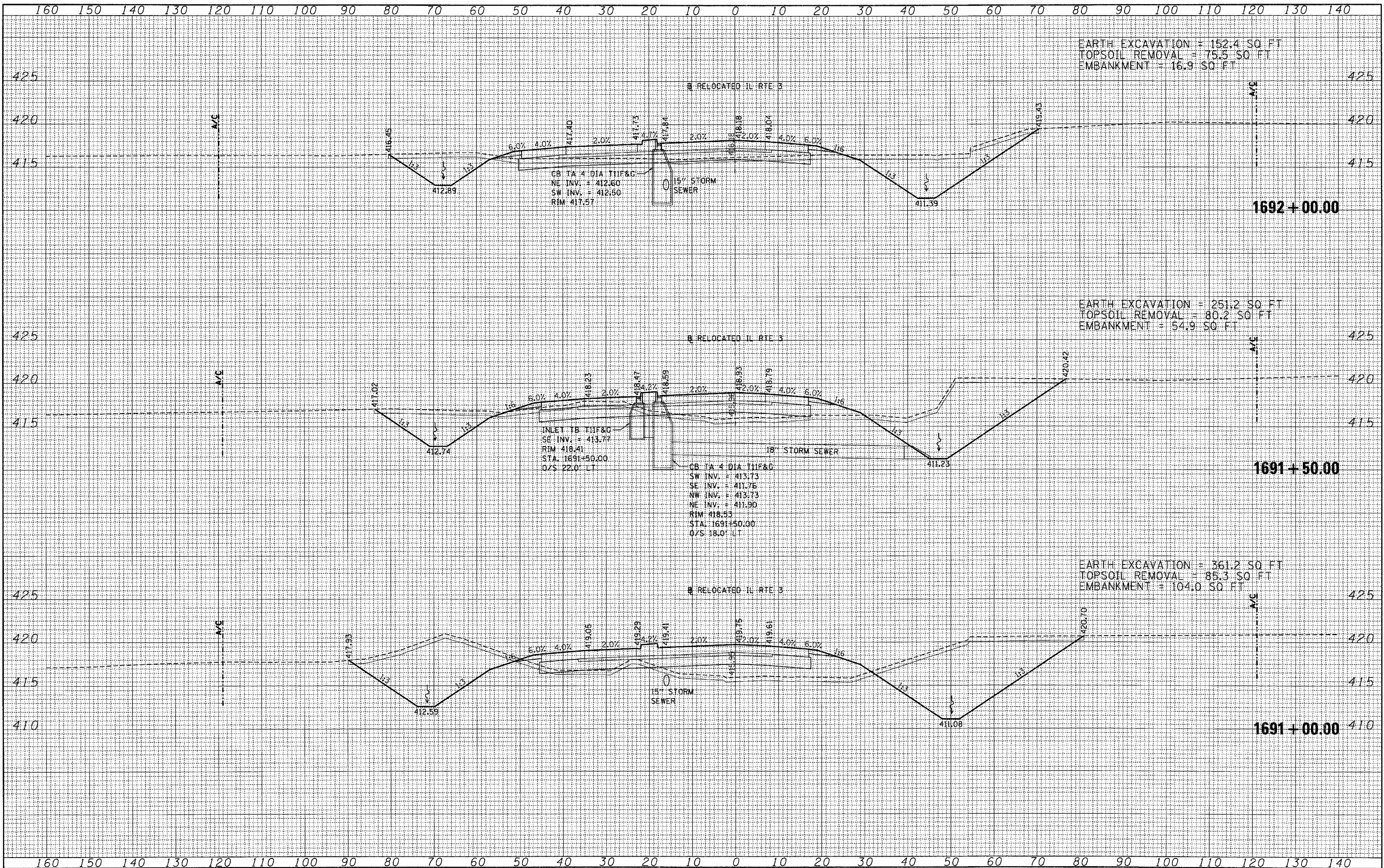
ORIGINAL SURVEY	DATE
SURVEYED	BY
PLOTTED	
NOTE BOOK	
AREAS CHECKED	
NO.	



FILE NAME =	USER NAME = *USER*	DESIGNED - JB	REVISED -	STATE OF ILLINOIS DEPARTMENT OF TRANSPORTATION	CROSS SECTIONS RELOCATED IL ROUTE 3			F.A. RTE.	SECTION	COUNTY	TOTAL SHEETS	SHEET NO.
#FILEL*	PLOT SCALE = *SCALE*	DRAWN - AG	REVISED -		998	82-2-1K	ST. CLAIR	353	311			
	PLOT DATE = *DATE*	CHECKED - ACL	REVISED -		SCALE:	SHEET NO. OF SHEETS	STA. 1690+00.00 TO STA. 1690+50.00	CONTRACT NO. 76E06				
		DATE - 10/21/11	REVISED -		ILLINOIS FED. AID PROJECT							

DATE	
BY	
FINAL SURVEY	
SURVEYED	
PLotted	
NOTE BOOK	
AREAS CHECKED	
NO.	

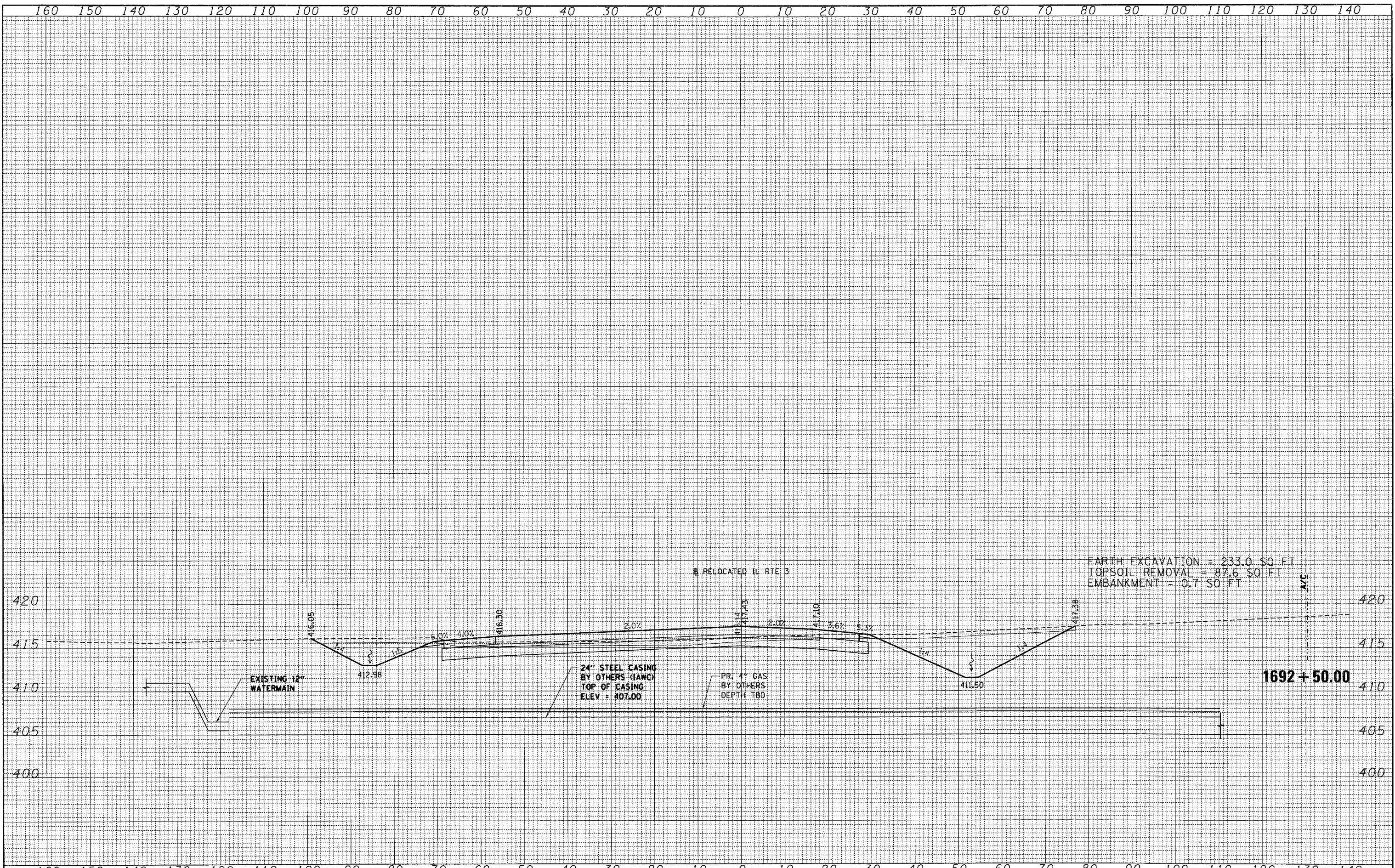
DATE	
BY	
ORIGINAL SURVEY	
SURVEYED	
PLotted	
NOTE BOOK	
AREAS CHECKED	
NO.	



FILE NAME =	USER NAME = #USER#	DESIGNED - JB	REVISED -	STATE OF ILLINOIS DEPARTMENT OF TRANSPORTATION	CROSS SECTIONS RELOCATED IL ROUTE 3			F.A. RTE.	SECTION	COUNTY	TOTAL SHEETS	SHEET NO.
#FILE#		DRAWN - AG	REVISED -		998	82-2-1K	ST. CLAIR	353	312			
PLOT SCALE = #SCALE#		CHECKED - ACL	REVISED -		CONTRACT NO. 76E06							
PLOT DATE = #DATE#		DATE - 10/21/11	REVISED -		ILLINOIS FED. AID PROJECT							
				SCALE:	SHEET NO.	OF	SHEETS	STA. 1691+00.00 TO STA. 1692+00.00				

DATE	
BY	
FINAL SURVEY	
SURVEYED	
PLOTTED	
NOTE BOOK	
NO.	
AREAS CHECKED	

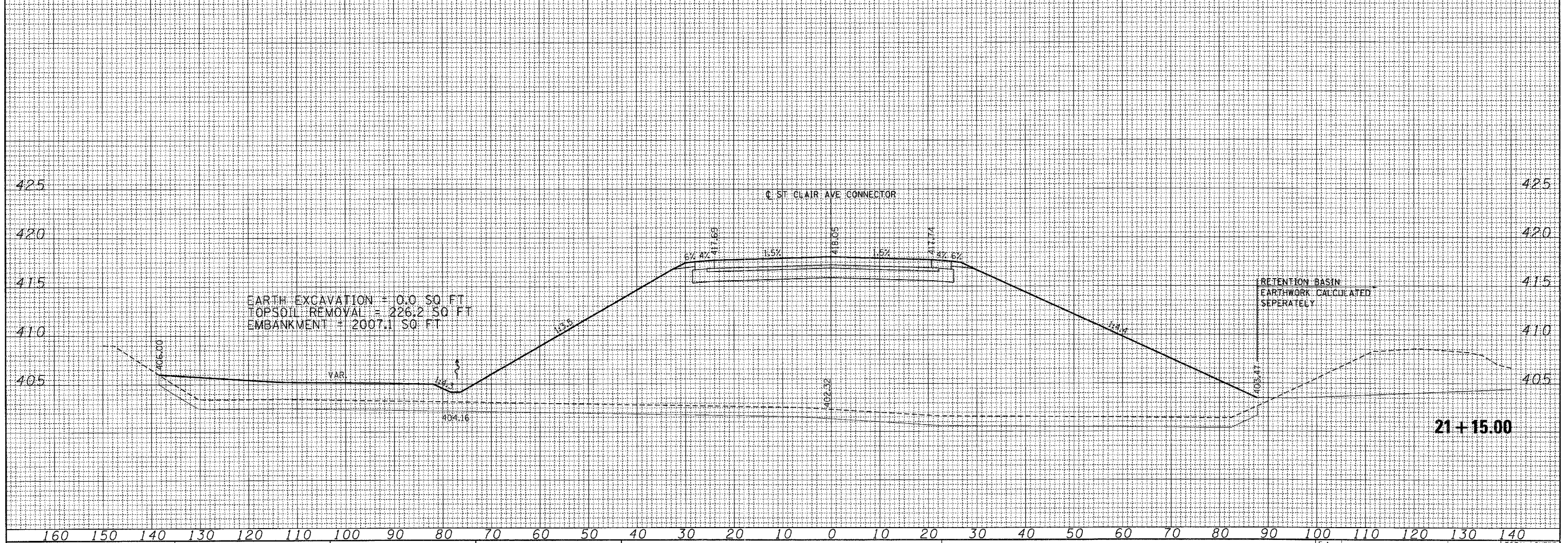
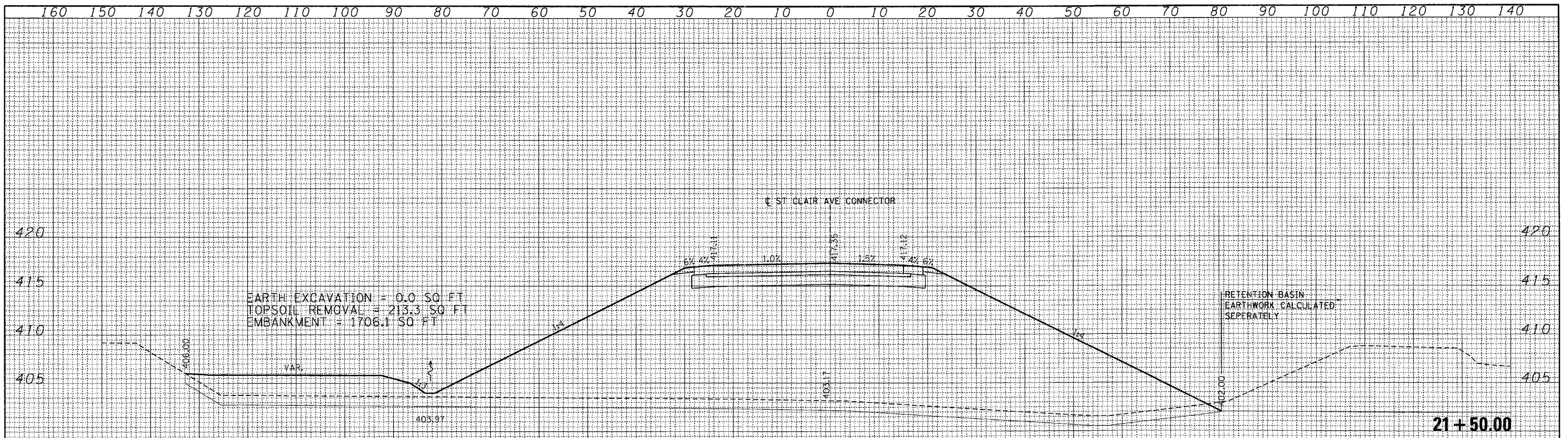
DATE	
BY	
ORIGINAL SURVEY	
SURVEYED	
PLOTTED	
NOTE BOOK	
NO.	
AREAS CHECKED	



FILE NAME :	USER NAME = #USER#	DESIGNED - JB	REVISED -	STATE OF ILLINOIS DEPARTMENT OF TRANSPORTATION	CROSS SECTIONS RELOCATED IL ROUTE 3				F.A. RTE.	SECTION	COUNTY	TOTAL SHEETS	SHEET NO.
#FILEL#	PLLOT SCALE = #SCALE#	DRAWN - AG	REVISED -		998	82-2-1K	ST. CLAIR	353	313				
	PLLOT DATE = #DATE#	CHECKED - ACL	REVISED -		SCALE: SHEET NO. OF SHEETS STA. 1692+50.00 TO STA. 1692+50.00				CONTRACT NO. 76E06				
		DATE - 10/21/11	REVISED -		ILLINOIS FED. AID PROJECT								

DATE	
BY	
FINAL SURVEY	
NOTED	
NOTE BOOK	
NO.	

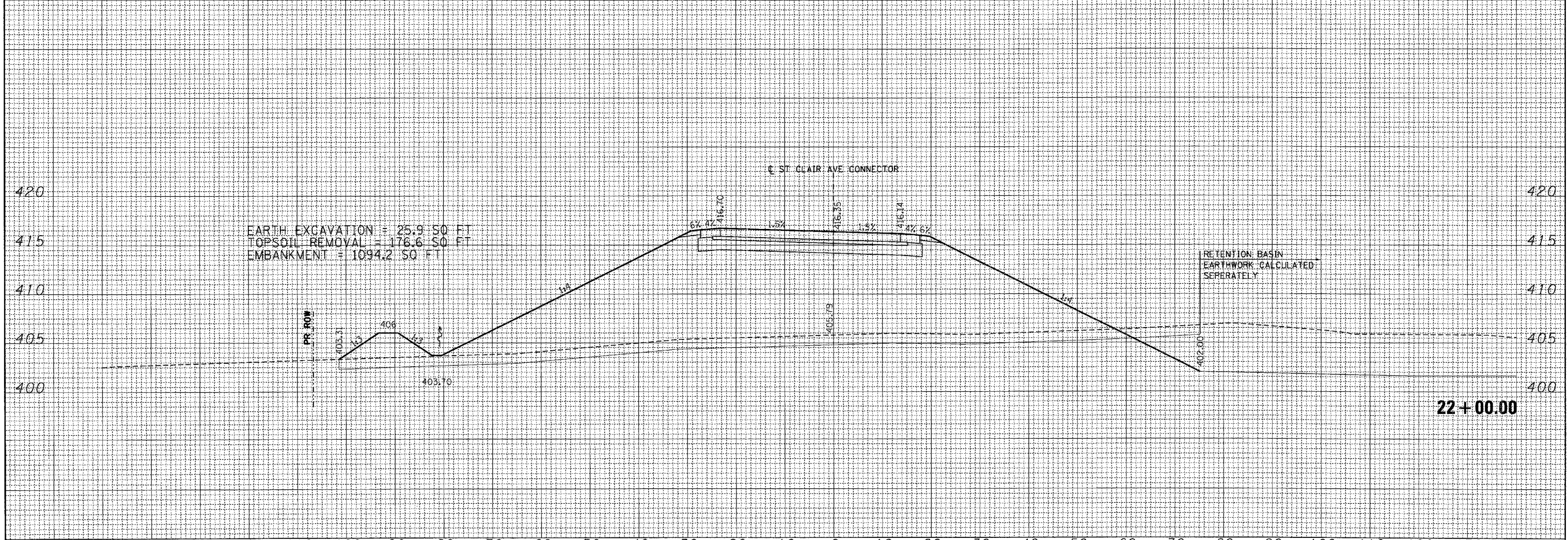
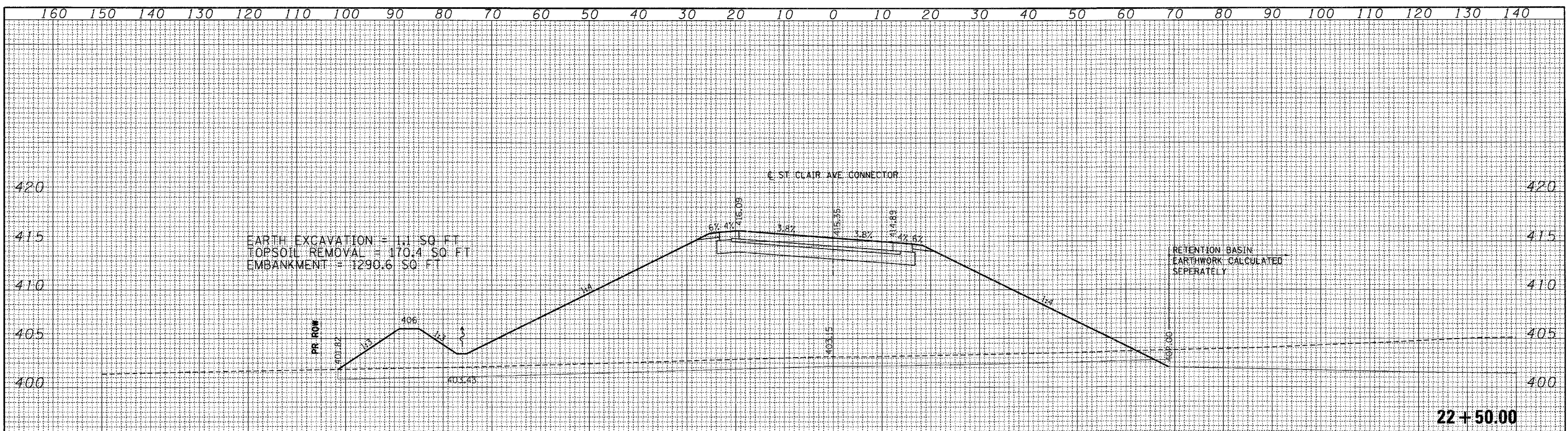
DATE	
BY	
ORIGINAL SURVEY	
NOTED	
NOTE BOOK	
NO.	



FILE NAME *	USER NAME = *USER*	DESIGNED - JB	REVISED -	STATE OF ILLINOIS DEPARTMENT OF TRANSPORTATION	CROSS SECTIONS ST. CLAIR AVE CONNECTOR		F.A. RTE.	SECTION	COUNTY	TOTAL SHEETS	SHEET NO.	
#FILEL*	PLOT SCALE = *SCALE*	DRAWN - AG	REVISED -		SCALE:	SHEET NO.	OF SHEETS	998	82-2-1K	ST. CLAIR	353	314
	PLOT DATE = *DATE*	CHECKED - JB	REVISED -		STA. 21+15.00	TO STA. 21+50.00						
		DATE - 10/21/11	REVISED -									

DATE	
BY	
FINAL SURVEY	SURVEYED
NOTE BOOK	PLOTTED
NO.	DATE
	AREAS CHECKED

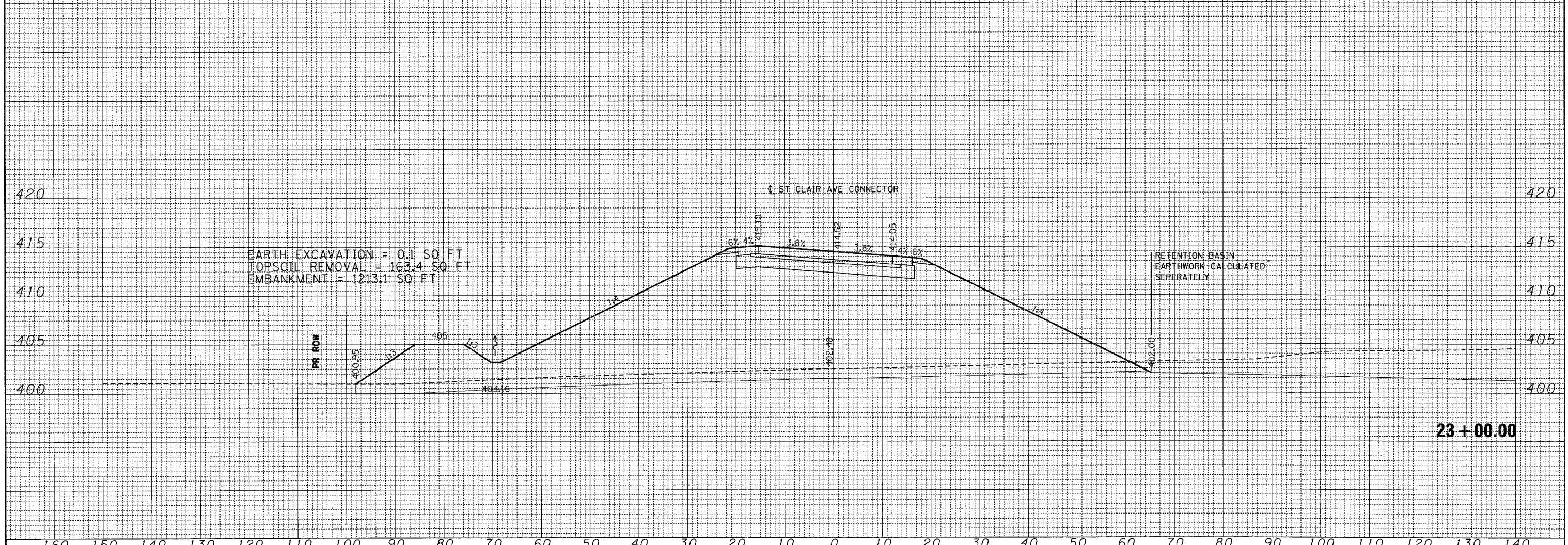
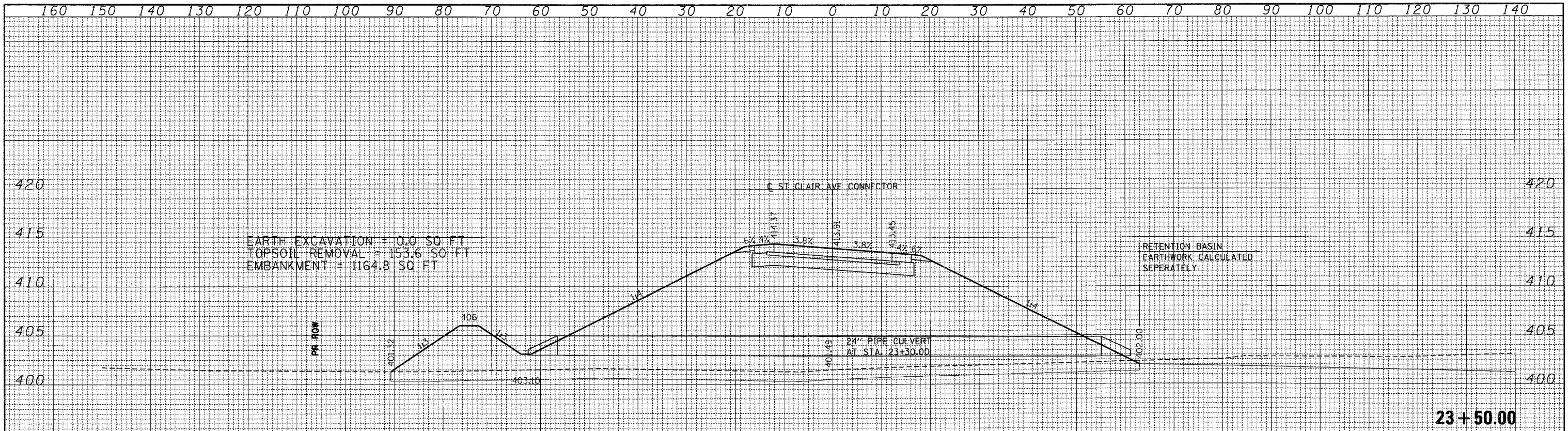
DATE	
BY	
ORIGINAL SURVEY	SURVEYED
NOTE BOOK	PLOTTED
NO.	DATE
	AREAS CHECKED



FILE NAME =	USER NAME = #USER#	DESIGNED - JB	REVISED -	STATE OF ILLINOIS DEPARTMENT OF TRANSPORTATION	CROSS SECTIONS ST. CLAIR AVE CONNECTOR				F.A. RTE.	SECTION	COUNTY	TOTAL SHEETS	SHEET NO.
#FILE#		DRAWN - AG	REVISED -		998	82-2-1K	ST. CLAIR	353	315				
	PLOT SCALE = #SCALE#	CHECKED - JB	REVISED -		SCALE: SHEET NO. OF SHEETS STA. 22+00.00 TO STA. 22+50.00				CONTRACT NO. 76E06				
	PLOT DATE = #DATE#	DATE - 10/21/11	REVISED -		ILLINOIS FED. AID PROJECT								

DATE	
BY	
FINAL SURVEY	
SURVEYED	
PLOTTED	
NOTE BOOK	
NO.	
AREAS CHECKED	

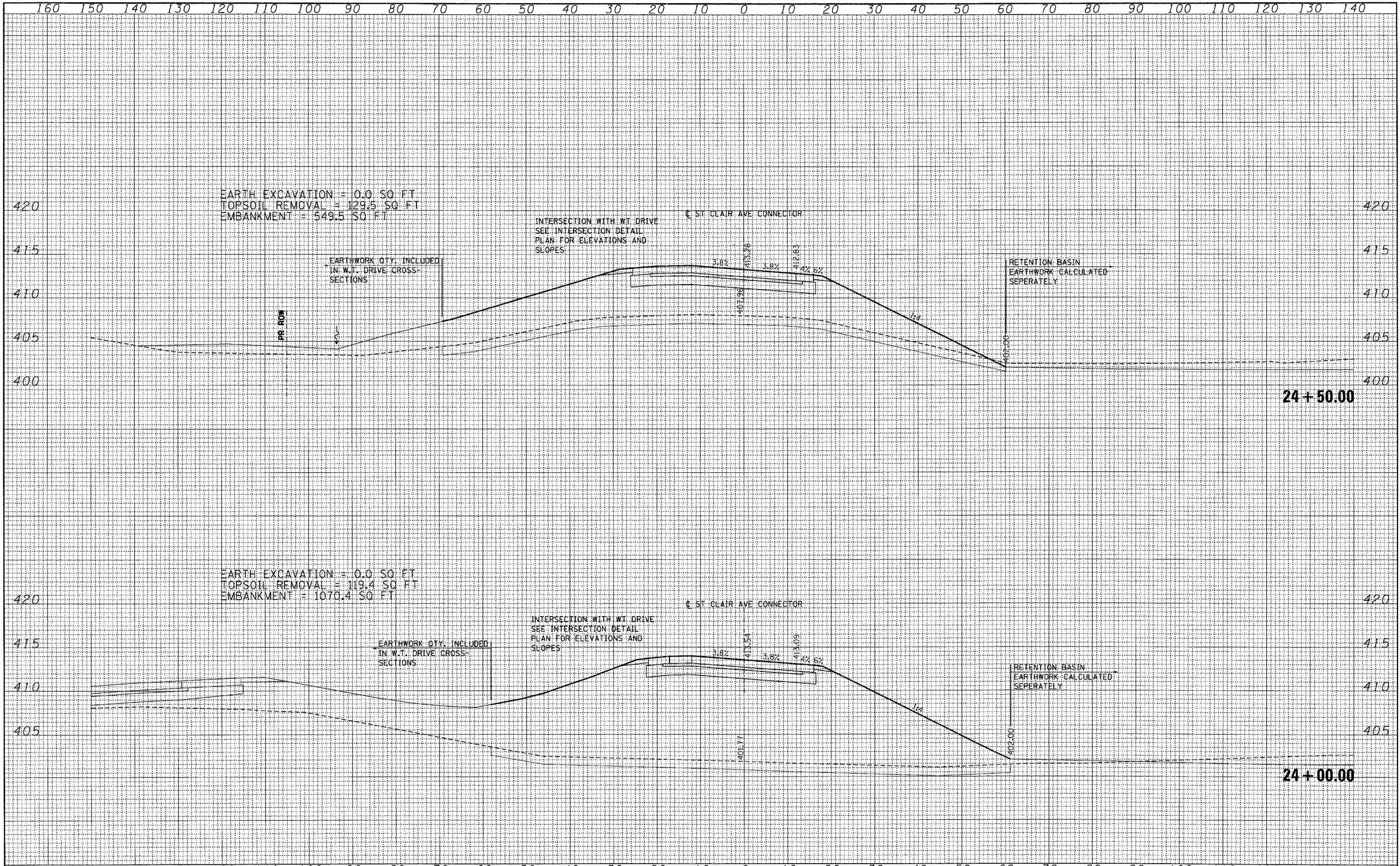
DATE	
BY	
ORIGINAL SURVEY	
SURVEYED	
PLOTTED	
NOTE BOOK	
NO.	
AREAS CHECKED	



FILE NAME =	USER NAME = #USER#	DESIGNED - JB	REVISED -	STATE OF ILLINOIS DEPARTMENT OF TRANSPORTATION	CROSS SECTIONS ST. CLAIR AVE CONNECTOR				F.A. RTE.	SECTION	COUNTY	TOTAL SHEETS	SHEET NO.
#FILE#		DRAWN - AG	REVISED -		998	82-2-1K	ST. CLAIR	353	316				
		CHECKED - JB	REVISED -		SCALE: SHEET NO. OF SHEETS STA. 23+00.00 TO STA. 23+50.00				CONTRACT NO. 76E06				
		DATE - 10/21/11	REVISED -		ILLINOIS FED. AID PROJECT								

DATE	
BY	
SURVEYED	
PLOTTED	
NOTE DATE	
AREAS CHECKED	
NO.	

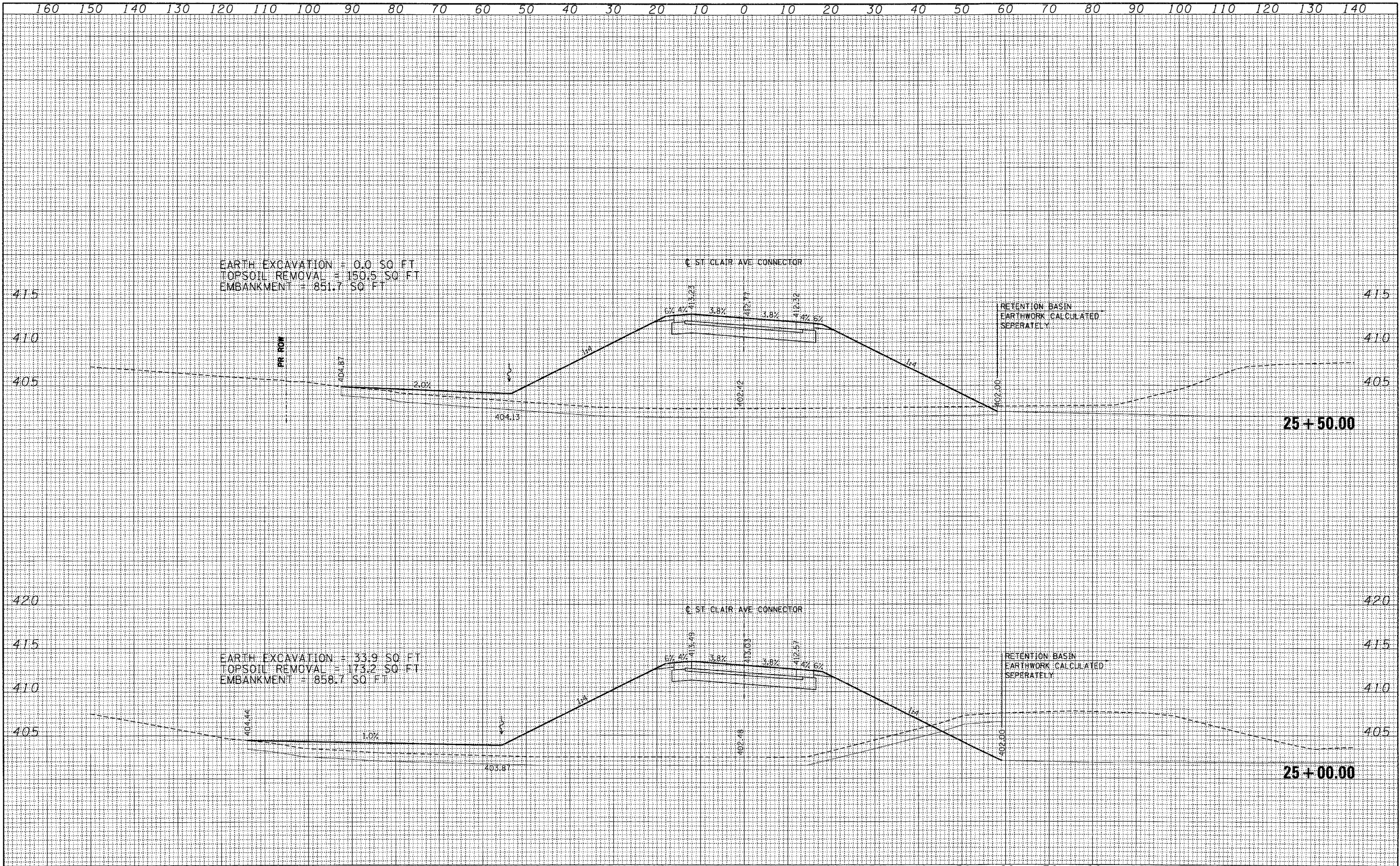
DATE	
BY	
SURVEYED	
PLOTTED	
NOTE DATE	
AREAS CHECKED	
NO.	



FILE NAME =	USER NAME = #USER#	DESIGNED - JB	REVISED -	STATE OF ILLINOIS DEPARTMENT OF TRANSPORTATION	CROSS SECTIONS ST. CLAIR AVE CONNECTOR			F.A. RTE.	SECTION	COUNTY	TOTAL SHEETS	SHEET NO.			
#FILE#		DRAWN - AG	REVISED -		SCALE:	SHEET NO.	OF	SHEETS	STA. 24+00.00	TO STA. 24+50.00	998	82-2-1K	ST. CLAIR	353	317
		CHECKED - JB	REVISED -												
		DATE - 10/21/11	REVISED -												
											CONTRACT NO. 76E06			ILLINOIS FED. AID PROJECT	

DATE	
BY	
SURVEYED	
PLOTTED	
NOTE BOOK	
AREAS CHECKED	
NO.	

DATE	
BY	
SURVEYED	
PLOTTED	
NOTE BOOK	
AREAS CHECKED	
NO.	



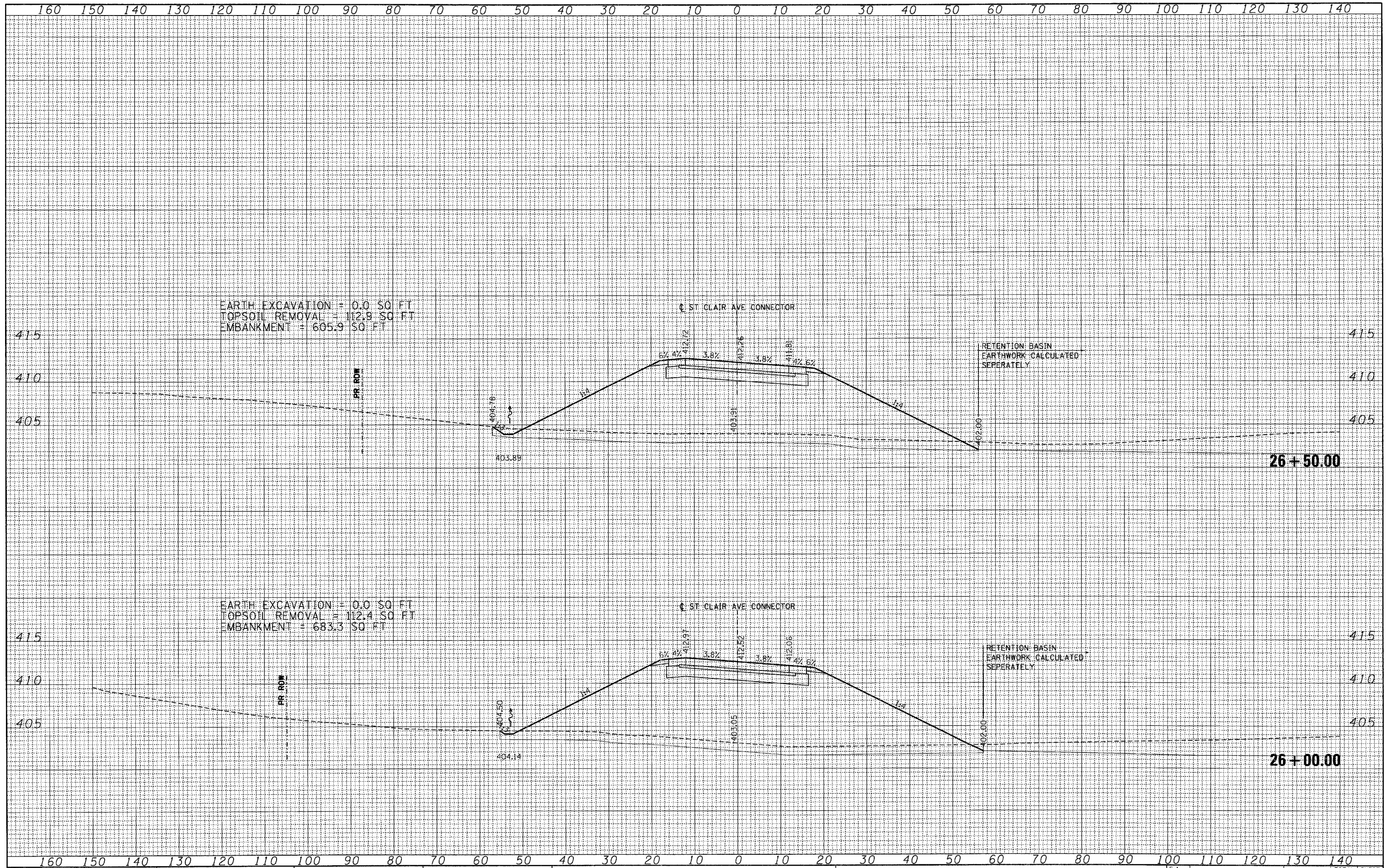
EARTH EXCAVATION = 0.0 SQ FT
 TOPSOIL REMOVAL = 150.5 SQ FT
 EMBANKMENT = 851.7 SQ FT

EARTH EXCAVATION = 33.9 SQ FT
 TOPSOIL REMOVAL = 173.2 SQ FT
 EMBANKMENT = 858.7 SQ FT

FILE NAME =	USER NAME = #USER#	DESIGNED - JB	REVISED -	STATE OF ILLINOIS DEPARTMENT OF TRANSPORTATION	CROSS SECTIONS ST. CLAIR AVE CONNECTOR			F.A. RTE.	SECTION	COUNTY	TOTAL SHEETS	SHEET NO.
#FILE#		DRAWN - AG	REVISED -		998	82-2-1K	ST. CLAIR	353	318			
PLOT SCALE = #SCALE#		CHECKED - JB	REVISED -		CONTRACT NO. 76E06							
PLOT DATE = #DATE#		DATE - 10/21/11	REVISED -		ILLINOIS FED. AID PROJECT							
				SCALE: SHEET NO. OF SHEETS STA. 25+00.00 TO STA. 25+50.00								

DATE	
BY	
SURVEYED	
PLOTTED	
NOTE BOOK	
AREAS CHECKED	
NO.	

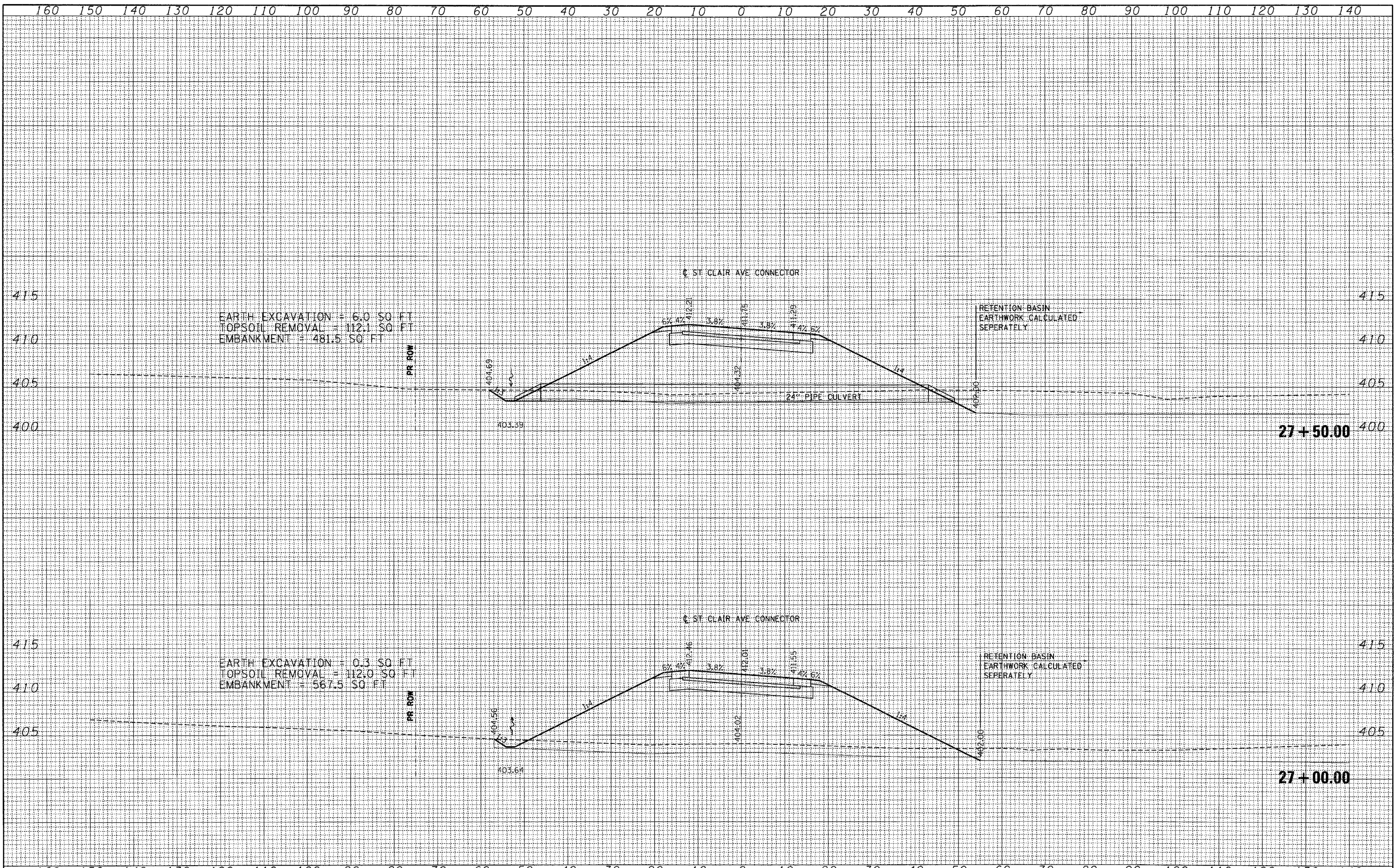
DATE	
BY	
ORIGINAL SURVEY	
PLOTTED	
NOTE BOOK	
AREAS CHECKED	
NO.	



FILE NAME =	USER NAME = *USER*	DESIGNED - JB	REVISED -	STATE OF ILLINOIS DEPARTMENT OF TRANSPORTATION	CROSS SECTIONS ST. CLAIR AVE CONNECTOR			F.A. RTE.	SECTION	COUNTY	TOTAL SHEETS	SHEET NO.			
#FILE#	PLLOT SCALE = *SCALE*	DRAWN - AG	REVISED -		SCALE:	SHEET NO.	OF	SHEETS	STA. 26+00.00	TO STA. 26+50.00	998	82-2-1K	ST. CLAIR	353	319
	PLLOT DATE = *DATE*	CHECKED - JB	REVISED -												
		DATE - 10/21/11	REVISED -												
											CONTRACT NO. 76E06			ILLINOIS FED. AID PROJECT	

DATE	
BY	
FINAL SURVEY	
PLANNED	
NOTE BOOK	
AREAS CHECKED	
NO.	

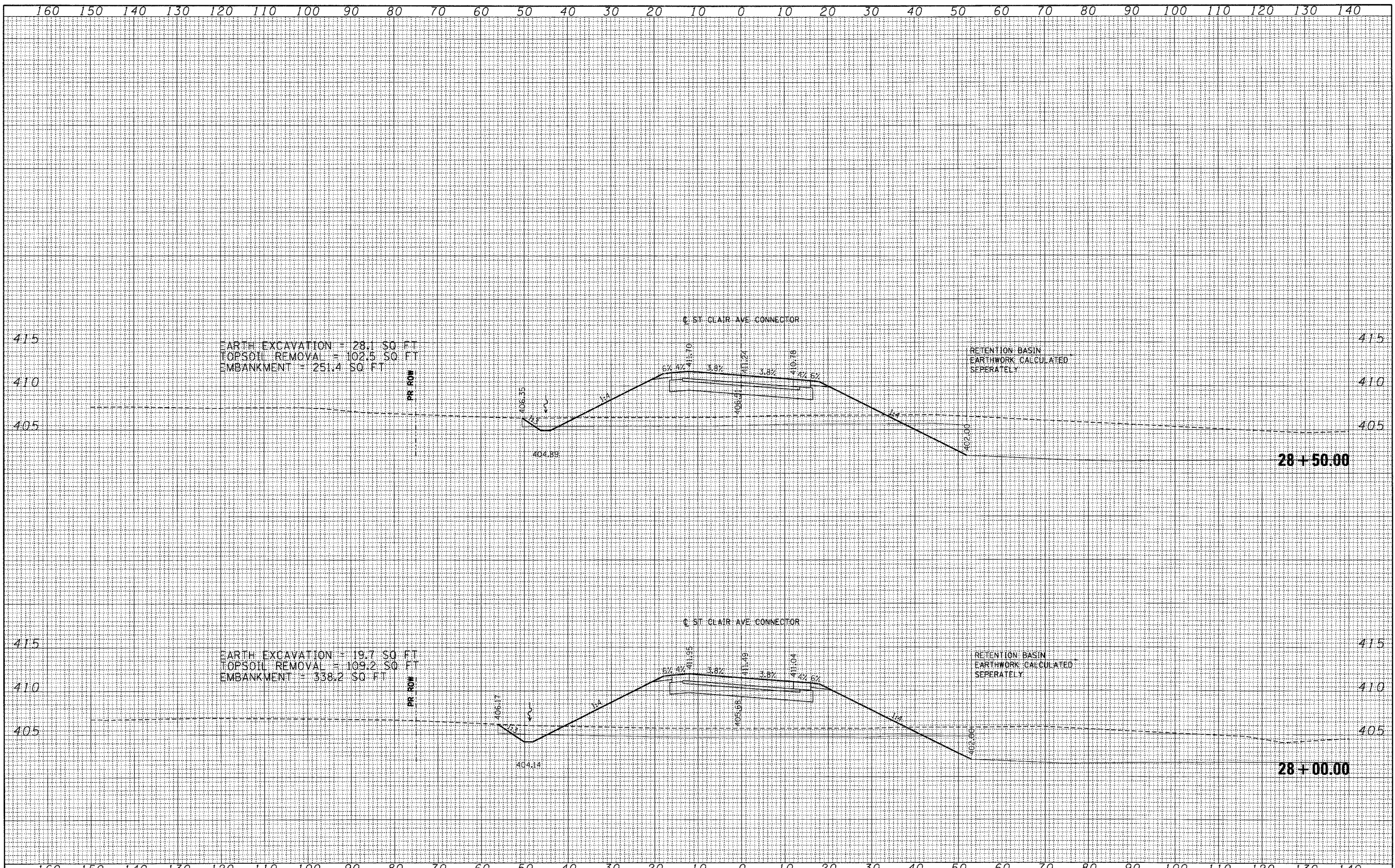
DATE	
BY	
ORIGINAL SURVEY	
PLANNED	
NOTE BOOK	
AREAS CHECKED	
NO.	



FILE NAME =	USER NAME = #USER#	DESIGNED - JB	REVISED -	STATE OF ILLINOIS DEPARTMENT OF TRANSPORTATION	CROSS SECTIONS ST. CLAIR AVE CONNECTOR				F.A. RTE.	SECTION	COUNTY	TOTAL SHEETS	SHEET NO.
#FILE#		DRAWN - AG	REVISED -		998	82-2-1K	ST. CLAIR	353	320				
PLOT SCALE = #SCALE#		CHECKED - JB	REVISED -		SCALE: SHEET NO. OF SHEETS STA. 27+00.00 TO STA. 27+50.00				CONTRACT NO. 76E06				
PLOT DATE = #DATE#		DATE - 10/21/11	REVISED -		ILLINOIS FED. AID PROJECT								

DATE	
BY	
FINAL SURVEY	
SURVEYED	
PLotted	
NOTE BOOK	
AREAS CHECKED	
NO.	

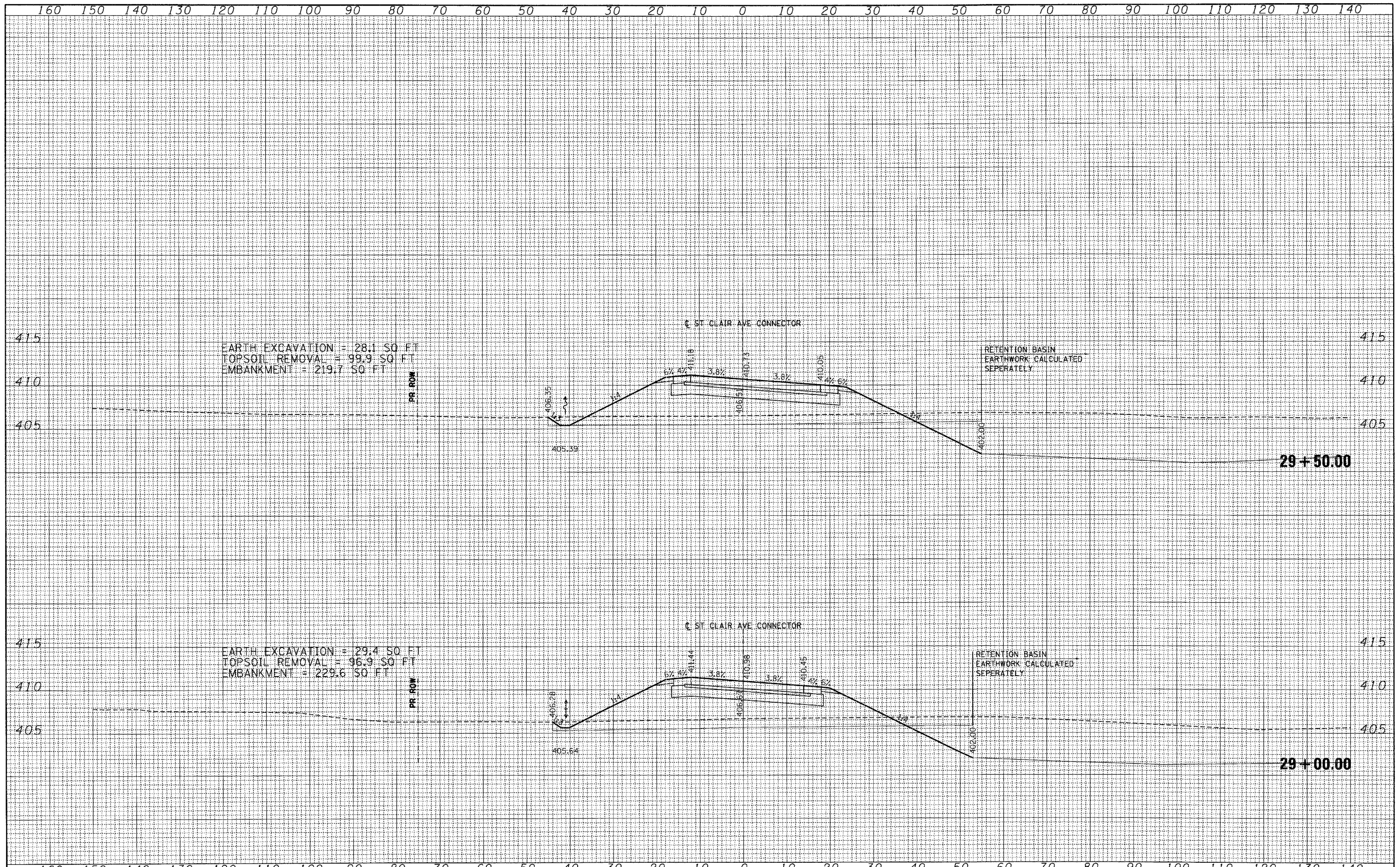
DATE	
BY	
ORIGINAL SURVEY	
SURVEYED	
PLotted	
NOTE BOOK	
AREAS CHECKED	
NO.	



FILE NAME =	USER NAME = #USER#	DESIGNED - JB	REVISED -	STATE OF ILLINOIS DEPARTMENT OF TRANSPORTATION	CROSS SECTIONS ST. CLAIR AVE CONNECTOR			F.A. RTE.	SECTION	COUNTY	TOTAL SHEETS	SHEET NO.
#FILE#		DRAWN - AG	REVISED -		998	82-2-1K	ST. CLAIR	353	321			
	PLOT SCALE = #SCALE#	CHECKED - JB	REVISED -		SCALE: SHEET NO. OF SHEETS STA. 28+00.00 TO STA. 28+50.00			CONTRACT NO. 76E06				
	PLOT DATE = #DATE#	DATE - 10/21/11	REVISED -		ILLINOIS FED. AID PROJECT							

DATE	
BY	
FINAL SURVEY	
SURVEYED	
PLOTTED	
NOTE BOOK	
NO.	
AREAS CHECKED	
AREAS CHECKED	

DATE	
BY	
ORIGINAL SURVEY	
SURVEYED	
PLOTTED	
NOTE BOOK	
NO.	
AREAS CHECKED	
AREAS CHECKED	



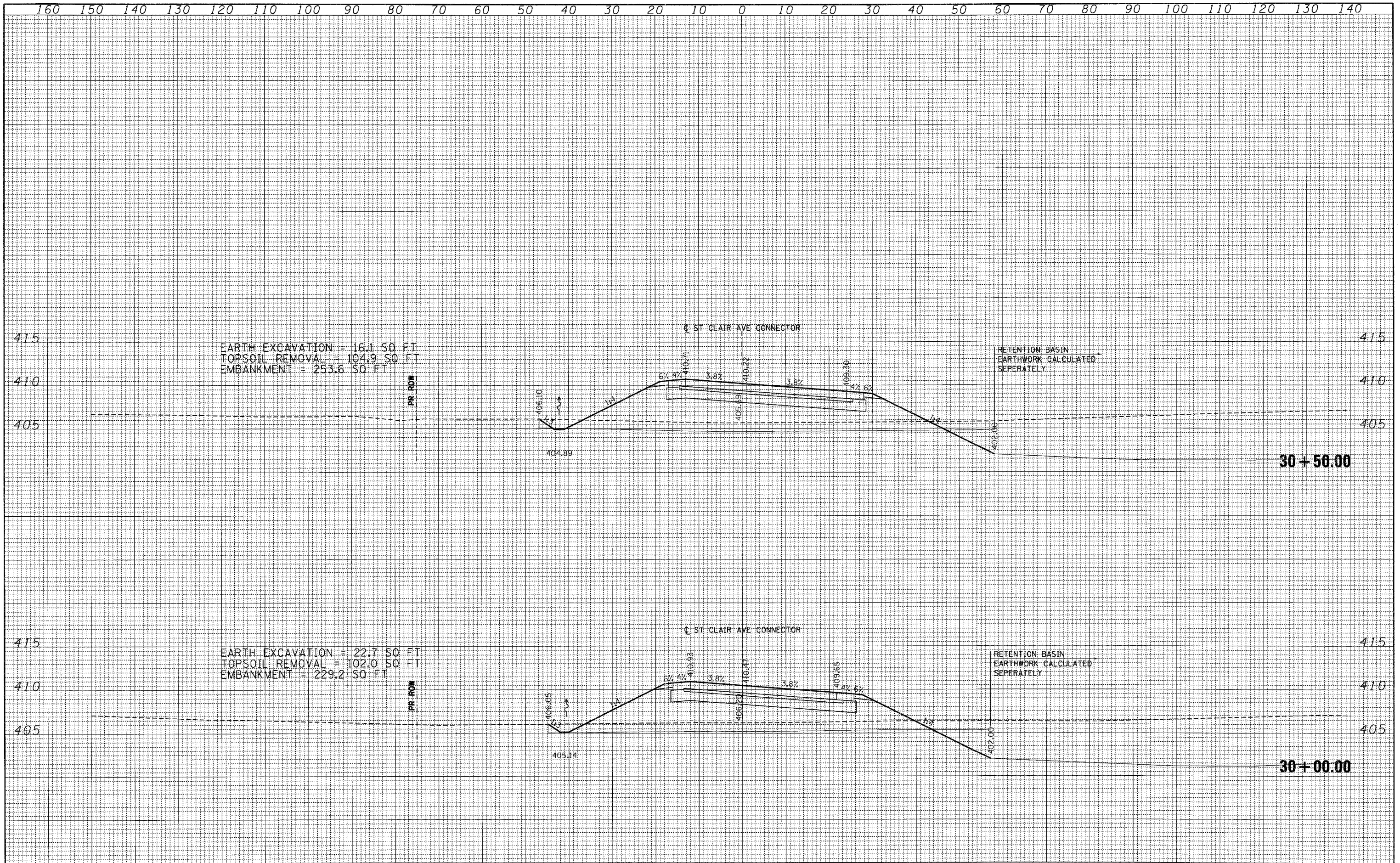
EARTH EXCAVATION = 28.1 SQ FT
 TOPSOIL REMOVAL = 99.9 SQ FT
 EMBANKMENT = 219.7 SQ FT

EARTH EXCAVATION = 29.4 SQ FT
 TOPSOIL REMOVAL = 96.9 SQ FT
 EMBANKMENT = 229.6 SQ FT

FILE NAME =	USER NAME = *USER*	DESIGNED - JB	REVISED -	STATE OF ILLINOIS DEPARTMENT OF TRANSPORTATION	CROSS SECTIONS ST. CLAIR AVE CONNECTOR			F.A. RTE.	SECTION	COUNTY	TOTAL SHEETS	SHEET NO.			
#FILE#	PLLOT SCALE = *SCALE*	DRAWN - AG	REVISED -		SCALE:	SHEET NO.	OF	SHEETS	STA. 29+00.00	TO STA. 29+50.00	998	82-2-1K	ST. CLAIR	353	322
	PLLOT DATE = *DATE*	CHECKED - JB	REVISED -												
		DATE - 10/21/11	REVISED -												
											CONTRACT NO. 76E06			ILLINOIS FED. AID PROJECT	

DATE	
BY	
FINAL SURVEY	
REVISION	
TEMPLATE	
NO. BOOK	
NOTE	
AREAS	
AREAS CHECKED	
NO.	

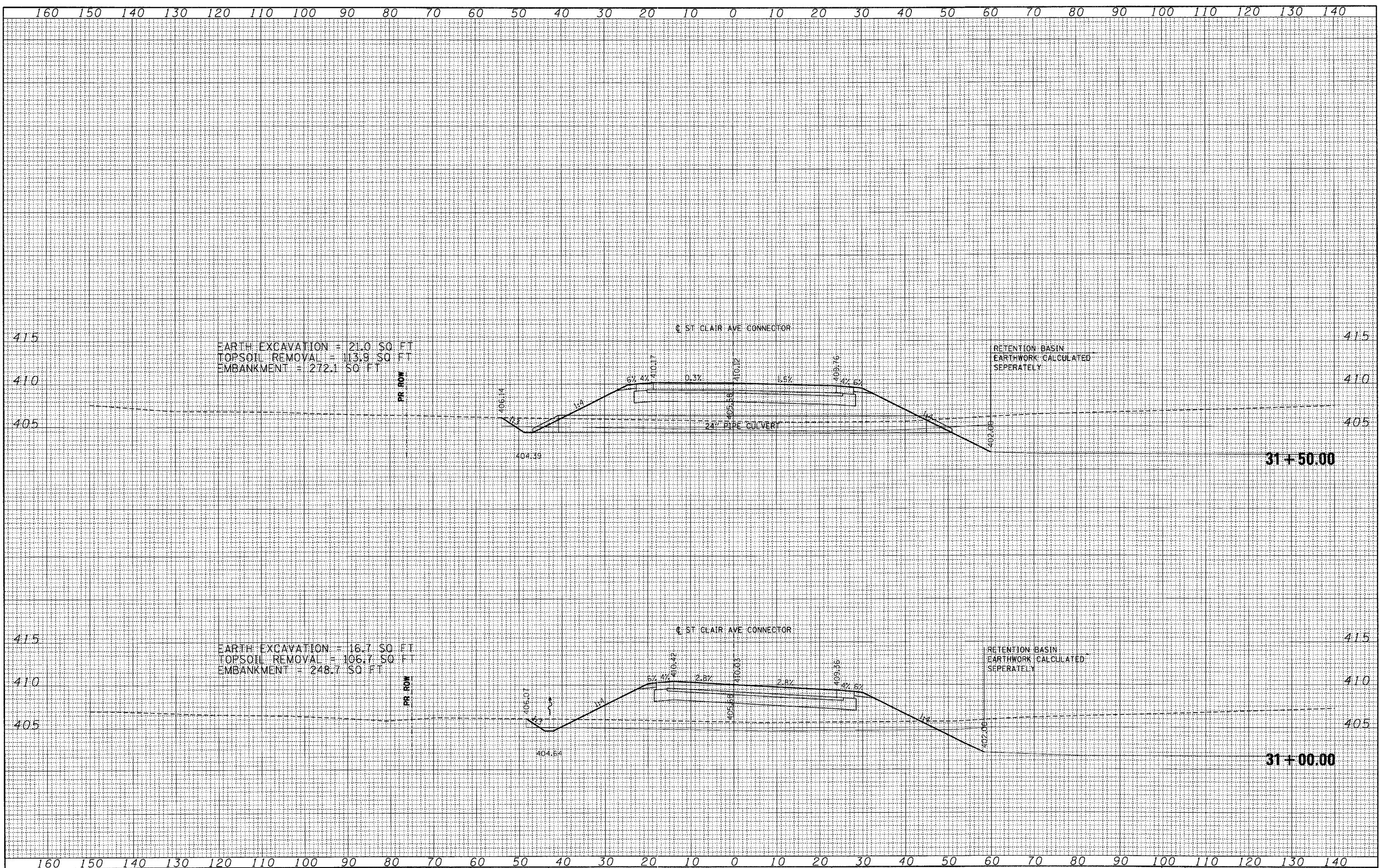
DATE	
BY	
ORIGINAL SURVEY	
REVISION	
TEMPLATE	
NO. BOOK	
NOTE	
AREAS	
AREAS CHECKED	
NO.	



FILE NAME =	USER NAME = *USER*	DESIGNED - JB	REVISED -	STATE OF ILLINOIS DEPARTMENT OF TRANSPORTATION	CROSS SECTIONS ST. CLAIR AVE CONNECTOR			F.A. RTE.	SECTION	COUNTY	TOTAL SHEETS	SHEET NO.
*FILEL#		DRAWN - AG	REVISED -		998	82-2-1K	ST. CLAIR	353	323			
		CHECKED - JB	REVISED -		CONTRACT NO. 76E06							
		DATE - 10/21/11	REVISED -		ILLINOIS FED. AID PROJECT							
				SCALE:	SHEET NO. OF SHEETS	STA. 30+00.00 TO STA. 30+50.00						

DATE	
BY	
FINAL SURVEY	
SURVEY PLOTTED	
NOTE BOOK	
NO.	
AREAS CHECKED	

DATE	
BY	
ORIGINAL SURVEY	
SURVEY PLOTTED	
NOTE BOOK	
NO.	
AREAS CHECKED	



EARTH EXCAVATION = 21.0 SQ FT
 TOPSOIL REMOVAL = 113.9 SQ FT
 EMBANKMENT = 272.1 SQ FT

RETENTION BASIN
 EARTHWORK CALCULATED
 SEPERATELY

EARTH EXCAVATION = 16.7 SQ FT
 TOPSOIL REMOVAL = 106.7 SQ FT
 EMBANKMENT = 248.7 SQ FT

RETENTION BASIN
 EARTHWORK CALCULATED
 SEPERATELY

FILE NAME =
 #FILE#

USER NAME = #USER#
 DESIGNED - JB
 DRAWN - AG
 CHECKED - JB
 DATE - 10/21/11

REVISED -
 REVISED -
 REVISED -
 REVISED -

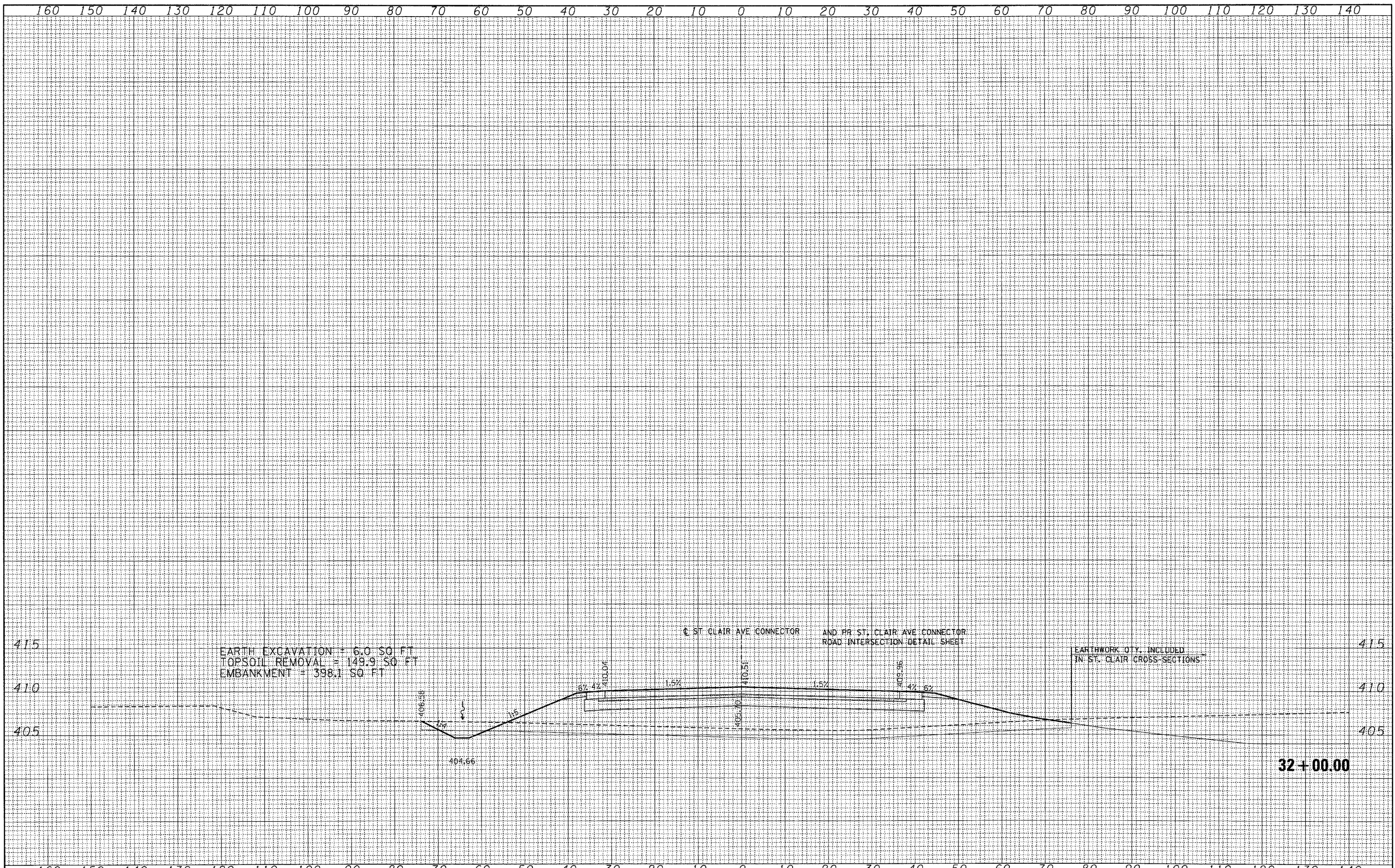
STATE OF ILLINOIS
 DEPARTMENT OF TRANSPORTATION

CROSS SECTIONS
 ST. CLAIR AVE CONNECTOR
 SCALE: SHEET NO. OF SHEETS STA. 31+00.00 TO STA. 31+50.00

F.A. RTE.	SECTION	COUNTY	TOTAL SHEETS	SHEET NO.
998	82-2-1K	ST. CLAIR	353	324
CONTRACT NO. 76E06			ILLINOIS FED. AID PROJECT	

FINAL SURVEY	SURVEYED	DATE
NOTE BOOK	PLOTTED	BY
NO.	DATE	
	AREAS CHECKED	

ORIGINAL SURVEY	SURVEYED	DATE
NOTE BOOK	PLOTTED	BY
NO.	DATE	
	AREAS CHECKED	



EARTH EXCAVATION = 6.0 SQ FT
 TOPSOIL REMOVAL = 149.9 SQ FT
 EMBANKMENT = 398.1 SQ FT

EARTHWORK QTY. INCLUDED
 IN ST. CLAIR CROSS SECTIONS

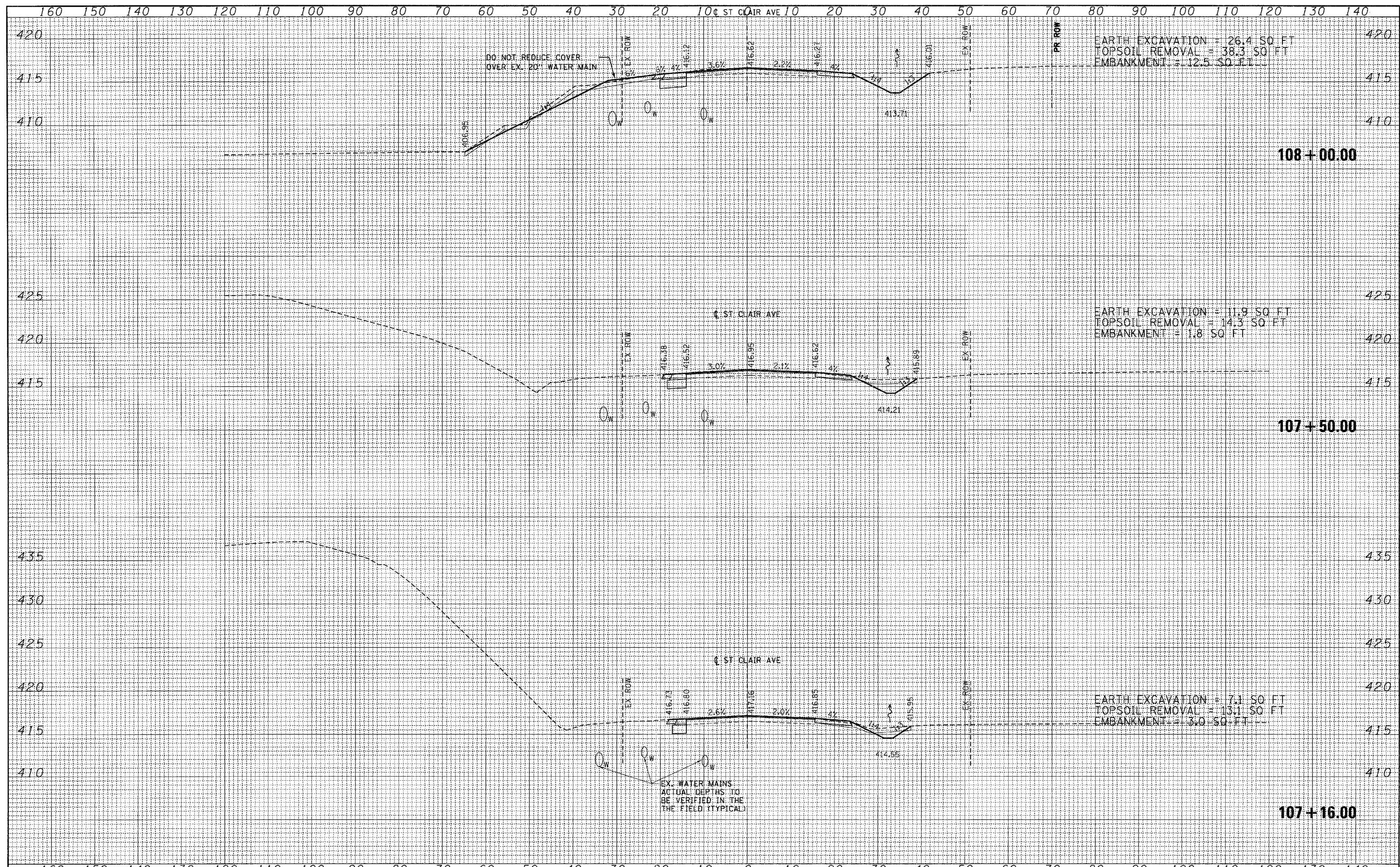
ST. CLAIR AVE CONNECTOR AND RR ST. CLAIR AVE CONNECTOR ROAD INTERSECTION DETAIL SHEET

32+00.00

FILE NAME =	USER NAME = #USER*	DESIGNED - JB	REVISED -	STATE OF ILLINOIS DEPARTMENT OF TRANSPORTATION	CROSS SECTIONS ST. CLAIR AVE CONNECTOR				F.A. RTE.	SECTION	COUNTY	TOTAL SHEETS	SHEET NO.
#FILE#	PLOT SCALE = #SCALE*	DRAWN - AG	REVISED -		998	82-2-1K	ST. CLAIR	353	325				
	PLOT DATE = #DATE*	CHECKED - JB	REVISED -		SCALE: SHEET NO. OF SHEETS STA. 32+00.00 TO STA. 32+00.00				CONTRACT NO. 76E06				
		DATE - 10/21/11	REVISED -		ILLINOIS FED. AID PROJECT								

FINAL SURVEY	SURVEYED	BY	DATE
NOTE BOOK	PLOTTED		
NO.	TEMPLATE		
	AREAS		
	CHECKED		

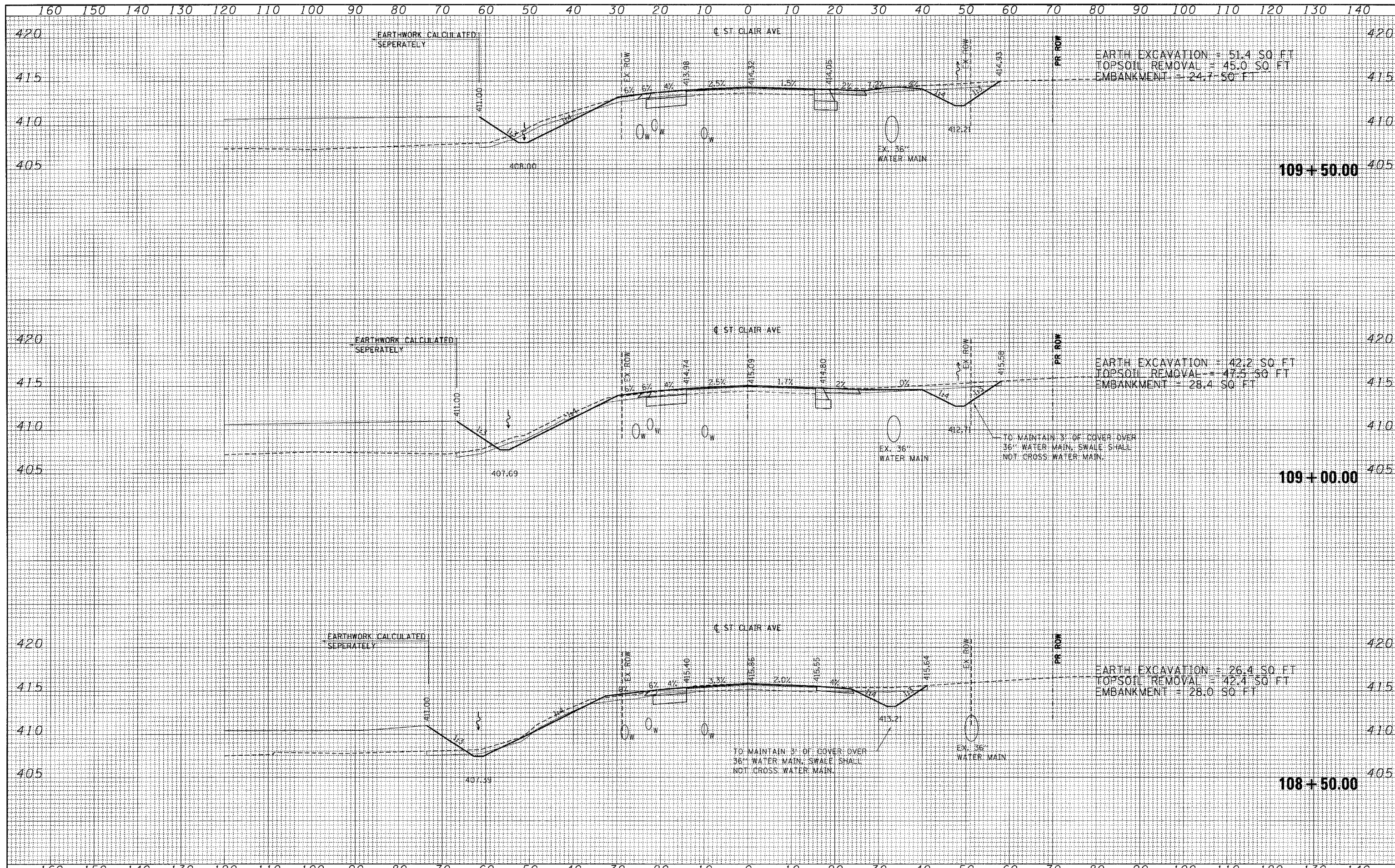
ORIGINAL SURVEY	SURVEYED	BY	DATE
NOTE BOOK	PLOTTED		
NO.	TEMPLATE		
	AREAS		
	CHECKED		



FILE NAME =	USER NAME = #USER#	DESIGNED - JB	REVISED -	STATE OF ILLINOIS DEPARTMENT OF TRANSPORTATION	CROSS SECTIONS ST. CLAIR AVE		F.A. RTE.	SECTION	COUNTY	TOTAL SHEETS	SHEET NO.
FILE#		DRAWN - AG	REVISED -		998	82-2-1K	ST CLAIR	353	326		
PLOT SCALE = #SCALE#		CHECKED - JB	REVISED -		CONTRACT NO. 76E06						
PLOT DATE = #DATE#		DATE - 10/21/11	REVISED -		ILLINOIS FED. AID PROJECT						
SCALE:					SHEET NO.	OF SHEETS	STA. 107+16.00 TO STA. 108+00.00				

DATE	
BY	
SURVEYED	
PLOTTED	
TEMPLATE	
AREAS CHECKED	
NO.	

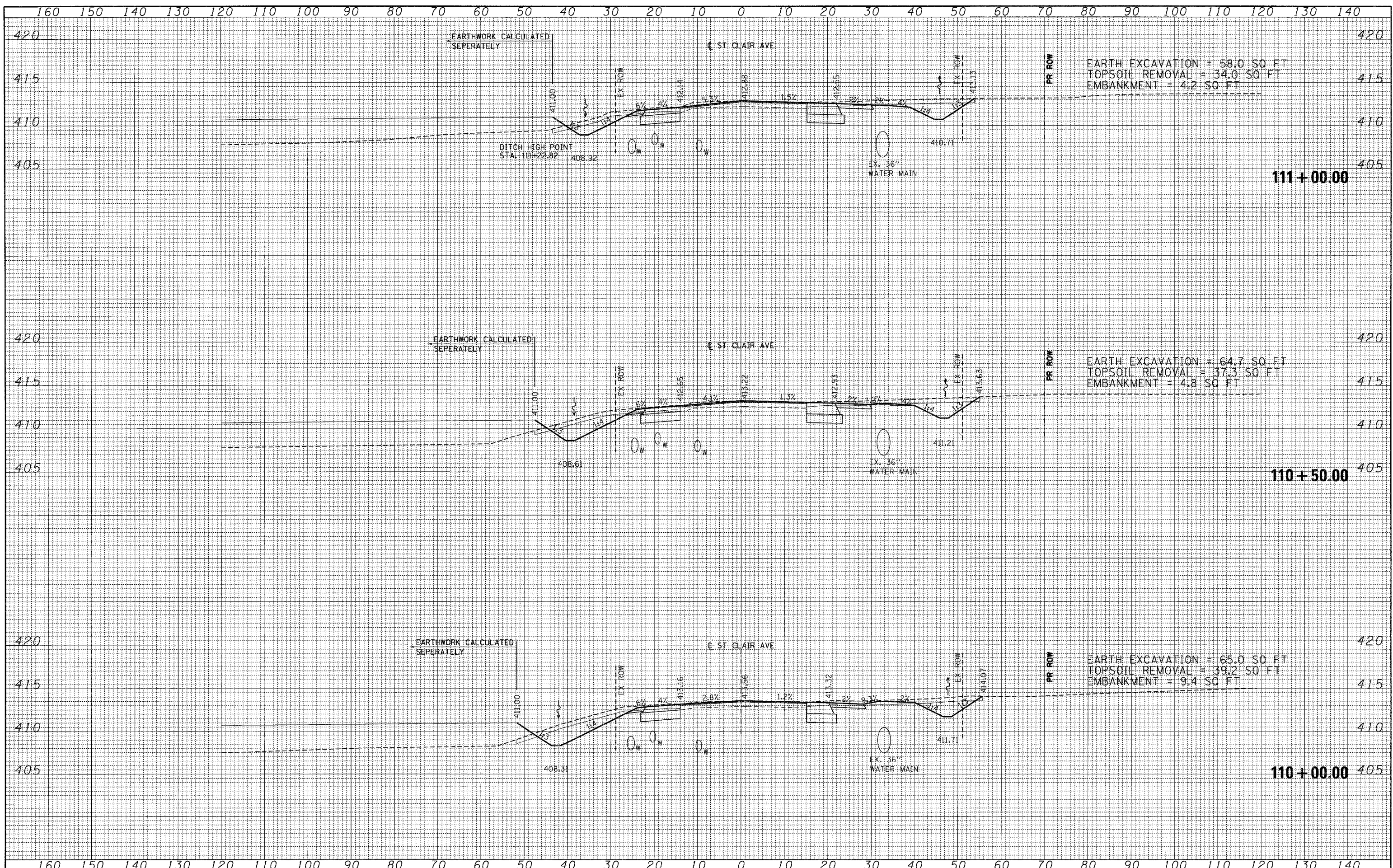
DATE	
BY	
ORIGINAL SURVEY	
PLOTTED	
TEMPLATE	
AREAS CHECKED	
NO.	



FILE NAME =	USER NAME = #USER#	DESIGNED - JB	REVISED -	STATE OF ILLINOIS DEPARTMENT OF TRANSPORTATION	CROSS SECTIONS ST. CLAIR AVE	F.A. RTE.	SECTION	COUNTY	TOTAL SHEETS	SHEET NO.	
#FILE#		DRAWN - AG	REVISED -			998	82-2-1K	ST CLAIR	353	327	
PLOT SCALE = #SCALE#		CHECKED - JB	REVISED -			CONTRACT NO. 76E06					
PLOT DATE = #DATE#		DATE - 10/21/11	REVISED -			ILLINOIS FED. AID PROJECT					

DATE	
BY	
SURVEYED	
PLOTTED	
TEMPLATE	
NOTE BOOK	
AREAS CHECKED	
NO.	

DATE	
BY	
SURVEYED	
PLOTTED	
TEMPLATE	
NOTE BOOK	
AREAS CHECKED	
NO.	



FILE NAME =	USER NAME = #USER#	DESIGNED - JB	REVISED -	STATE OF ILLINOIS DEPARTMENT OF TRANSPORTATION	CROSS SECTIONS ST. CLAIR AVE	F.A. RTE.	SECTION	COUNTY	TOTAL SHEETS	SHEET NO.
#FILE#		DRAWN - AG	REVISED -			998	82-2-1K	ST. CLAIR	353	328
PLOT SCALE = #SCALE#		CHECKED - JB	REVISED -			SCALE:		SHEET NO. OF SHEETS		STA. 110+00.00 TO STA. 111+00.00
PLOT DATE = #DATE#		DATE - 10/21/11	REVISED -					ILLINOIS FED. AID PROJECT		CONTRACT NO. 76E06

DATE	
BY	
FINAL SURVEY	
PLOTTED	
NOTE BOOK	
NO.	

DATE	
BY	
ORIGINAL SURVEY	
PLOTTED	
NOTE BOOK	
NO.	

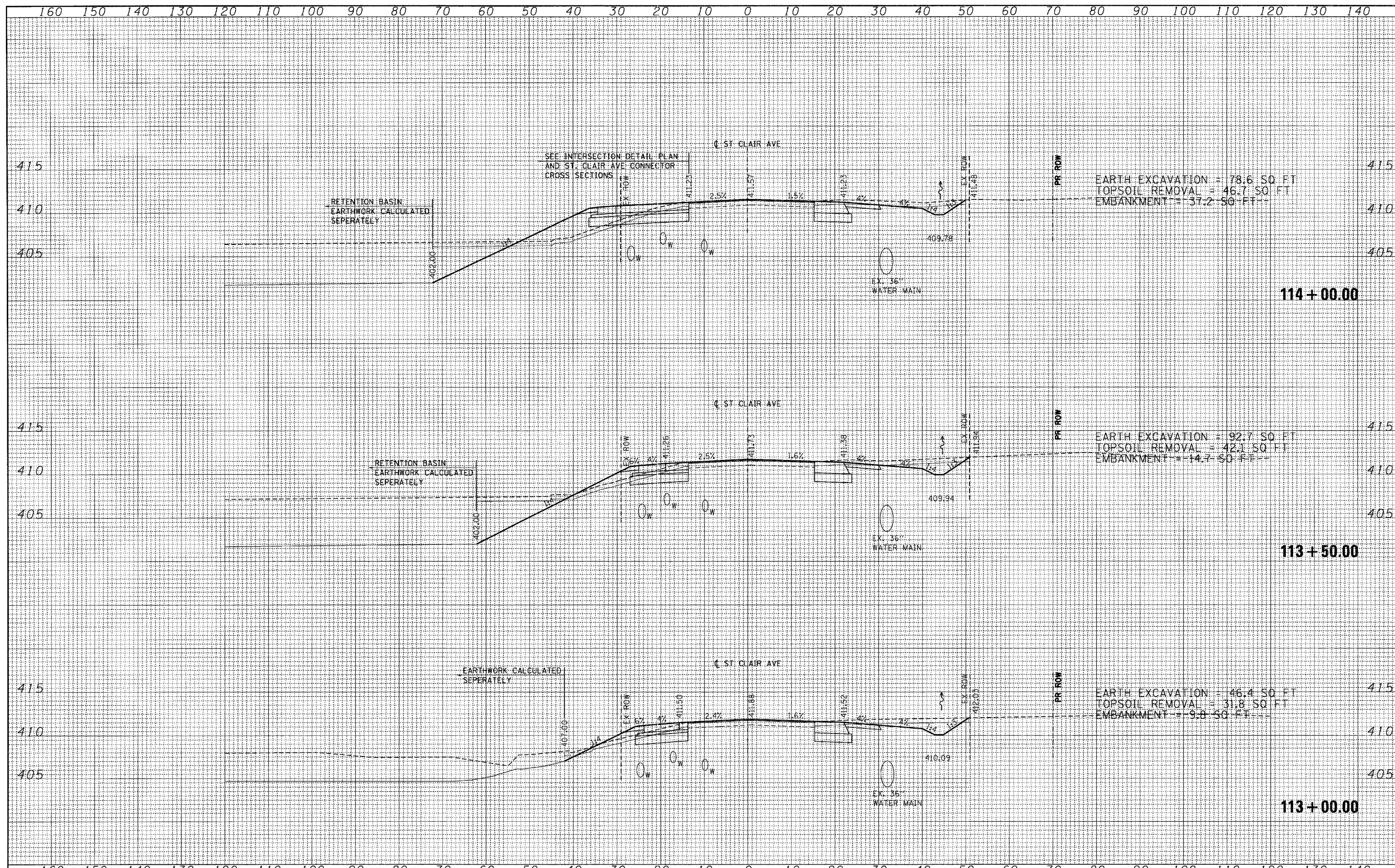


FILE NAME =	USER NAME = *USER*	DESIGNED - JB	REVISED -	STATE OF ILLINOIS DEPARTMENT OF TRANSPORTATION	CROSS SECTIONS ST. CLAIR AVE		F.A. RTE. 998	SECTION 82-2-1K	COUNTY ST CLAIR	TOTAL SHEETS 353	SHEET NO. 329
#FILE#		DRAWN - AG	REVISED -		SCALE:	SHEET NO. OF SHEETS	STA. 111+50.00 TO STA. 112+50.00			CONTRACT NO. 76E06	
		CHECKED - JB	REVISED -								
		DATE - 10/21/11	REVISED -								

ILLINOIS FED. AID PROJECT

DATE	
BY	
SURVEYED	
PLOTTED	
TEMPLATE	
NOTE BOOK	
AREAS	
CHECKED	
NO.	

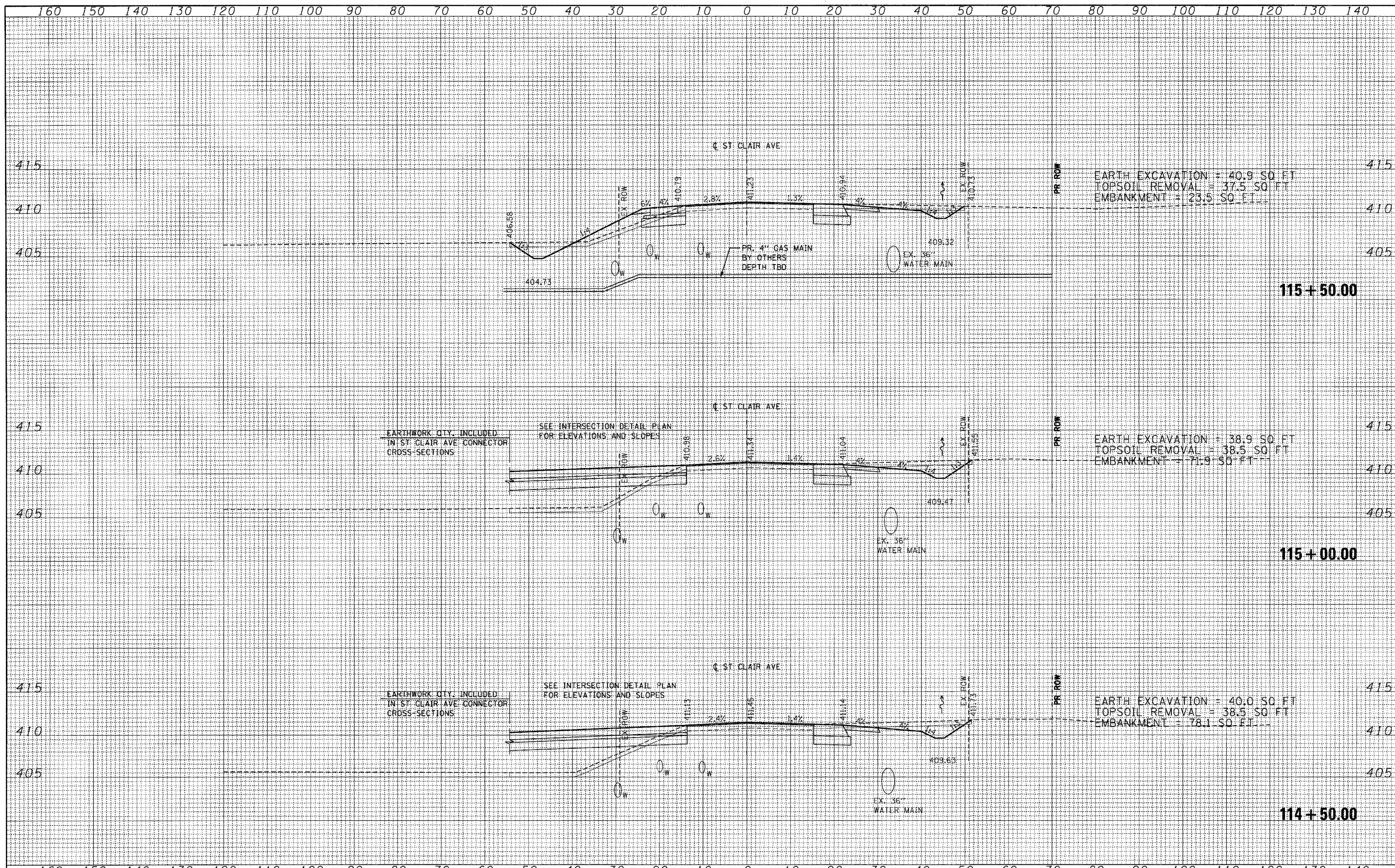
DATE	
BY	
SURVEYED	
PLOTTED	
TEMPLATE	
NOTE BOOK	
AREAS	
CHECKED	
NO.	



FILE NAME =	USER NAME = *USER*	DESIGNED - JB	REVISED -	STATE OF ILLINOIS DEPARTMENT OF TRANSPORTATION	CROSS SECTIONS ST. CLAIR AVE	F.A. RTE.	SECTION	COUNTY	TOTAL SHEETS	SHEET NO.	
*FILE#		DRAWN - AG	REVISED -			998	82-2-1K	ST CLAIR	353	330	
PLOT SCALE = *SCALE*		CHECKED - JB	REVISED -			CONTRACT NO. 76E06					
PLOT DATE = *DATE*		DATE - 10/21/11	REVISED -			ILLINOIS FED. AID PROJECT					
SCALE:					SHEET NO.	OF	SHEETS	STA. 113+00.00	TO STA. 114+00.00		

DATE	
BY	
SURVEYED	
PLOTTED	
TEMPLATE	
NOTE BOOK	
AREAS CHECKED	
NO.	

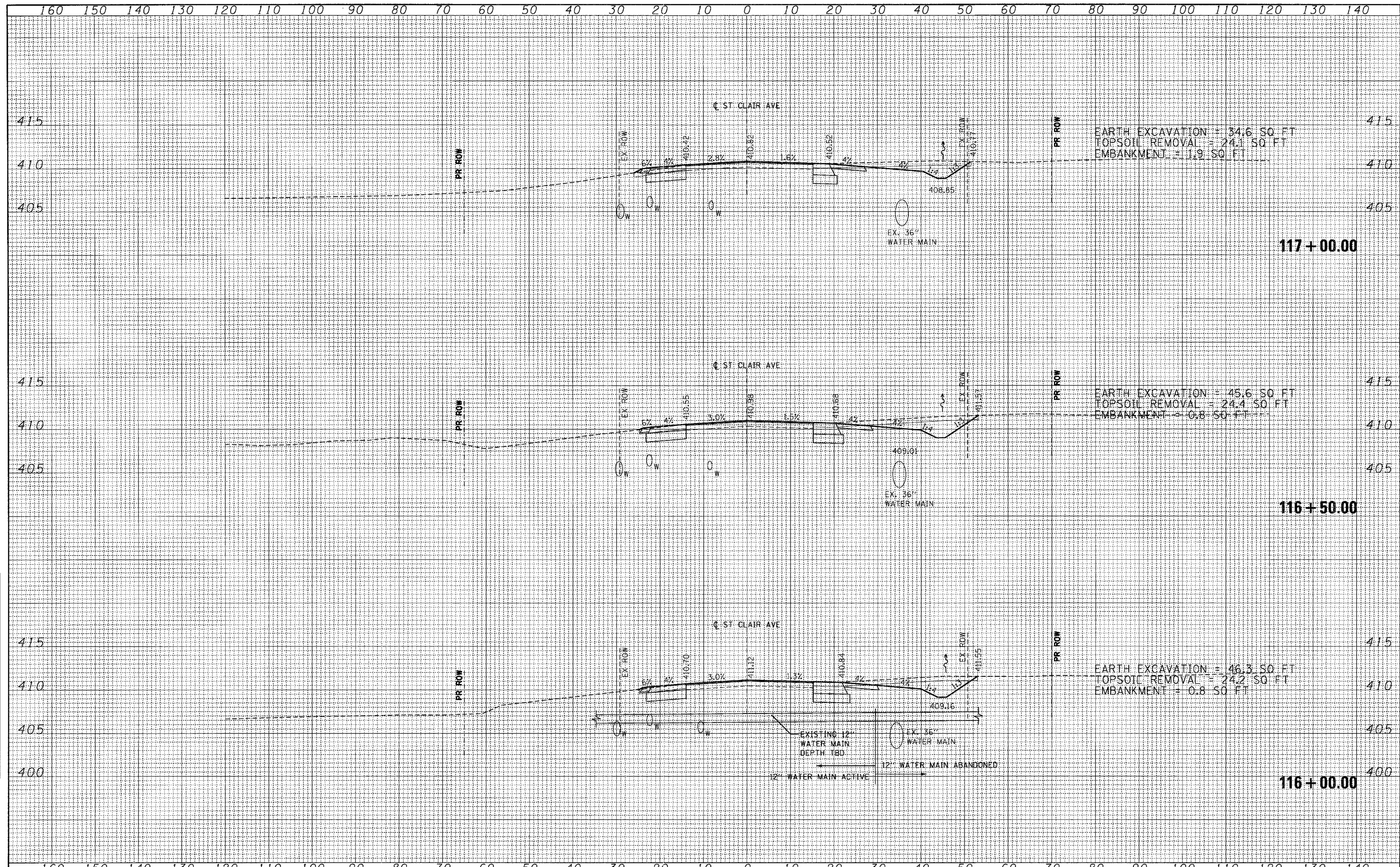
DATE	
BY	
SURVEYED	
PLOTTED	
TEMPLATE	
NOTE BOOK	
AREAS CHECKED	
NO.	



FILE NAME =	USER NAME = *USER*	DESIGNED - JB	REVISED -	STATE OF ILLINOIS DEPARTMENT OF TRANSPORTATION	CROSS SECTIONS ST. CLAIR AVE		F.A. RTE.	SECTION	COUNTY	TOTAL SHEETS	SHEET NO.
FILE#		DRAWN - AG	REVISED -		998	82-2-1K	ST CLAIR	353	331		
PLOT SCALE = *SCALE*		CHECKED - JB	REVISED -		SCALE: SHEET NO. OF SHEETS STA. 114+50.00 TO STA. 115+50.00		CONTRACT NO. 76E06		ILLINOIS FED. AID PROJECT		
PLOT DATE = *DATE*		DATE - 10/21/11	REVISED -								

DATE	
BY	
FINAL SURVEY	SURVEYED
NOTE BOOK	PLOTTED
NO.	TEMPLATE
	AREAS
	CHECKED


DATE	
BY	
ORIGINAL SURVEY	SURVEYED
NOTE BOOK	PLOTTED
NO.	TEMPLATE
	AREAS
	CHECKED



FILE NAME =	USER NAME = #USER#	DESIGNED - JB	REVISED -	STATE OF ILLINOIS DEPARTMENT OF TRANSPORTATION	CROSS SECTIONS ST. CLAIR AVE			F.A. RTE. 998	SECTION 82-2-1K	COUNTY ST CLAIR	TOTAL SHEETS 353	SHEET NO. 332
#FILE#		DRAWN - AG	REVISED -		SCALE:	SHEET NO. OF SHEETS	STA. 116+00.00 TO STA. 117+00.00	CONTRACT NO. 76E06				
		CHECKED - JB	REVISED -		ILLINOIS FED. AID PROJECT							
		DATE - 10/21/11	REVISED -									

DATE	
BY	
SURVEYED	
PLOTTED	
TEMPLATE	
NOTE BOOK	
AREAS CHECKED	
NO.	

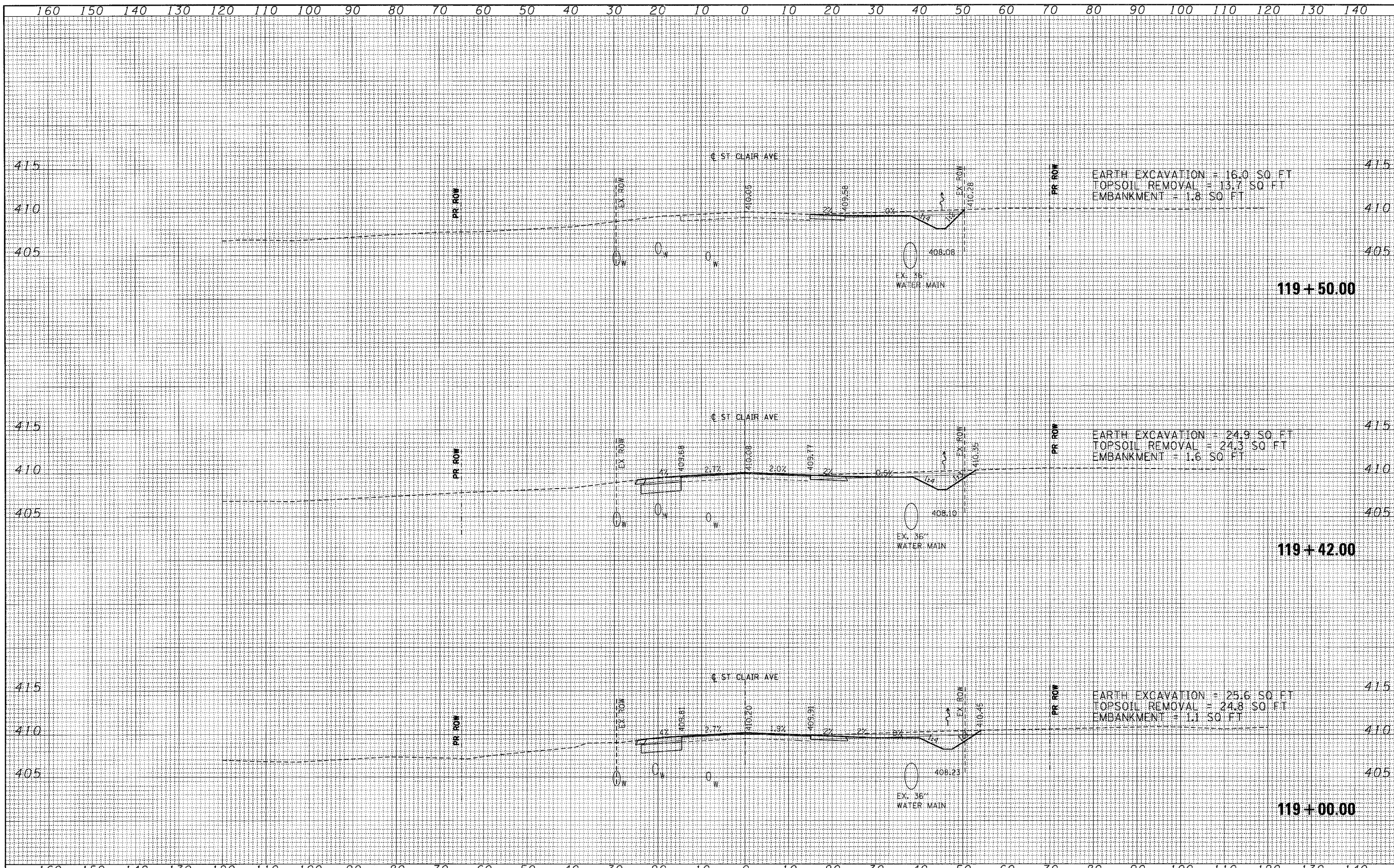
DATE	
BY	
SURVEYED	
PLOTTED	
TEMPLATE	
NOTE BOOK	
AREAS CHECKED	
NO.	



FILE NAME =	USER NAME = #USER#	DESIGNED - JB	REVISED -	STATE OF ILLINOIS DEPARTMENT OF TRANSPORTATION	CROSS SECTIONS ST. CLAIR AVE	F.A. RTE.	SECTION	COUNTY	TOTAL SHEETS	SHEET NO.	
#FILE#		DRAWN - AG	REVISED -			998	82-2-1K	ST CLAIR	353	333	
PLOT SCALE = #SCALE#		CHECKED - JB	REVISED -			CONTRACT NO. 76E06		ILLINOIS FED. AID PROJECT			
PLOT DATE = #DATE#		DATE - 10/21/11	REVISED -			SCALE:	SHEET NO.	OF	SHEETS	STA. 117+50.00	TO STA. 118+50.00

BY _____ DATE _____
 SURVEYED _____
 PLOTTED _____
 TEMPLATE _____
 NOTE BOOK _____
 AREAS CHECKED _____
 NO. _____

BY _____ DATE _____
 SURVEYED _____
 PLOTTED _____
 TEMPLATE _____
 NOTE BOOK _____
 AREAS CHECKED _____
 NO. _____



FILE NAME = _____
 #FILE# _____

USER NAME = #USER#
 DESIGNED - JB
 DRAWN - AG
 CHECKED - JB
 DATE - 10/21/11

REVISED -
 REVISED -
 REVISED -
 REVISED -

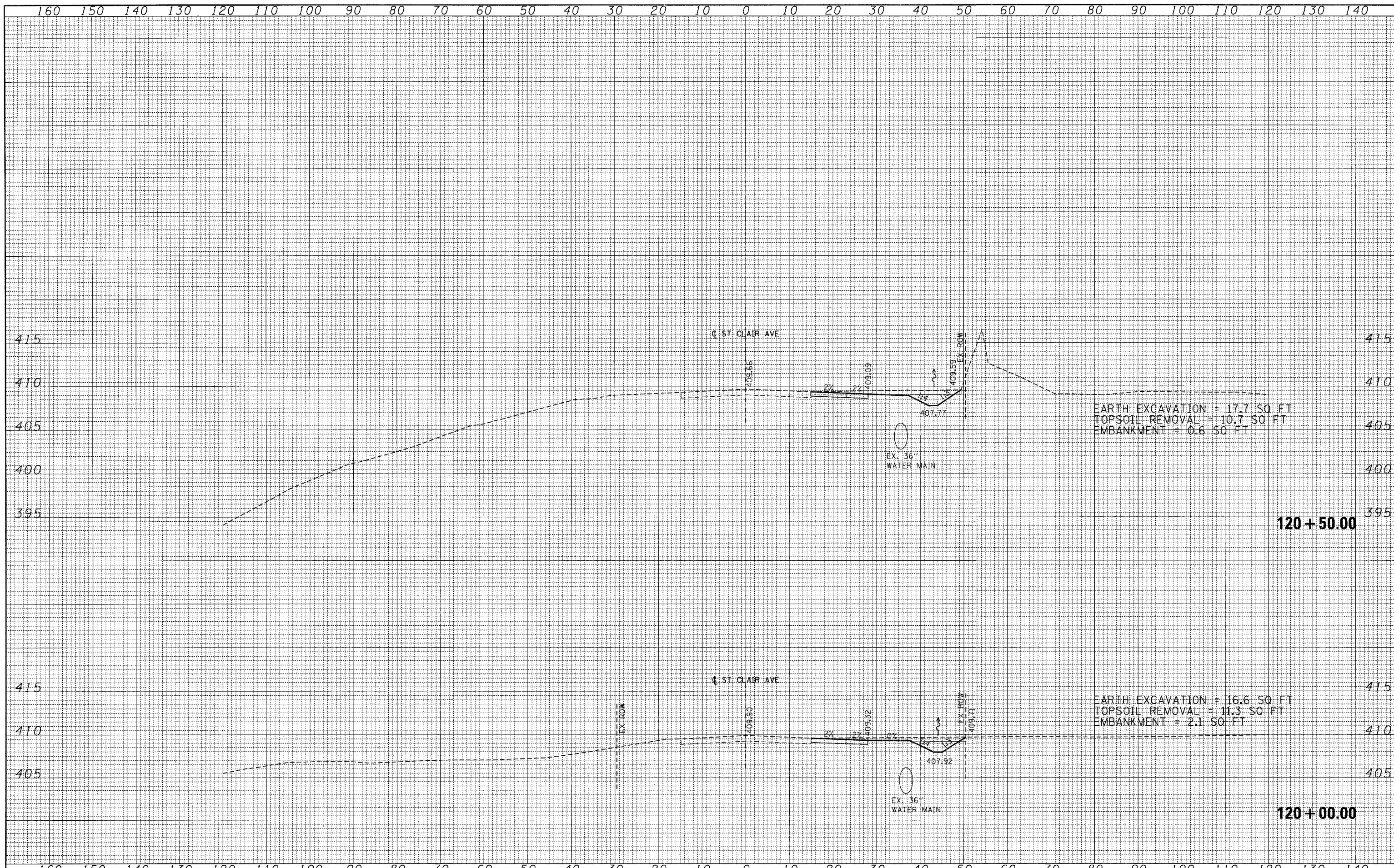
**STATE OF ILLINOIS
 DEPARTMENT OF TRANSPORTATION**

**CROSS SECTIONS
 ST. CLAIR AVE**
 SCALE: _____ SHEET NO. _____ OF _____ SHEETS STA. 119+00.00 TO STA. 119+50.00

F.A. RTE.	SECTION	COUNTY	TOTAL SHEETS	SHEET NO.
998	82-2-1K	ST CLAIR	353	334
CONTRACT NO. 76E06			ILLINOIS FED. AID PROJECT	

DATE	
BY	
SURVEYED	
PLOTTED	
TEMPLATE	
NOTE BOOK	
AREAS CHECKED	
NO.	

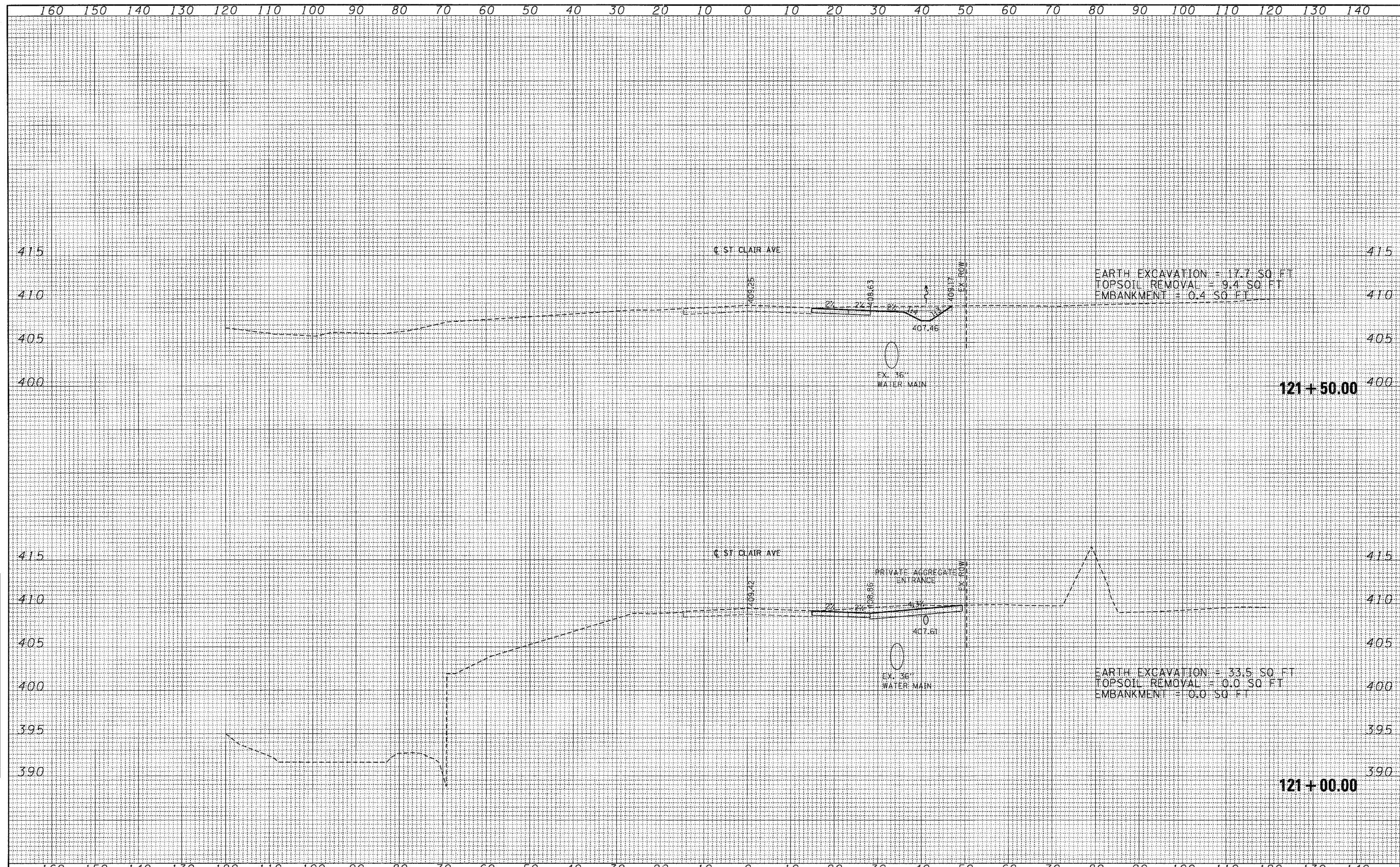
DATE	
BY	
ORIGINAL SURVEY	
PLOTTED	
TEMPLATE	
NOTE BOOK	
AREAS CHECKED	
NO.	



FILE NAME =	USER NAME = *USER*	DESIGNED - JB	REVISED -	STATE OF ILLINOIS DEPARTMENT OF TRANSPORTATION	CROSS SECTIONS ST. CLAIR AVE	F.A. RTE.	SECTION	COUNTY	TOTAL SHEETS	SHEET NO.	
#FILE#		DRAWN - AG	REVISED -			998	82-2-1K	ST CLAIR	353	335	
PLOT SCALE = *SCALE*		CHECKED - JB	REVISED -			CONTRACT NO. 76E06					
PLOT DATE = *DATE*		DATE - 10/21/11	REVISED -			ILLINOIS FED. AID PROJECT					
SCALE:					SHEET NO.	OF	SHEETS	STA. 120+00.00 TO STA. 120+50.00			

DATE	
BY	
SURVEY	
PLOTTED	
TEMPLATE	
AREAS CHECKED	
NO.	

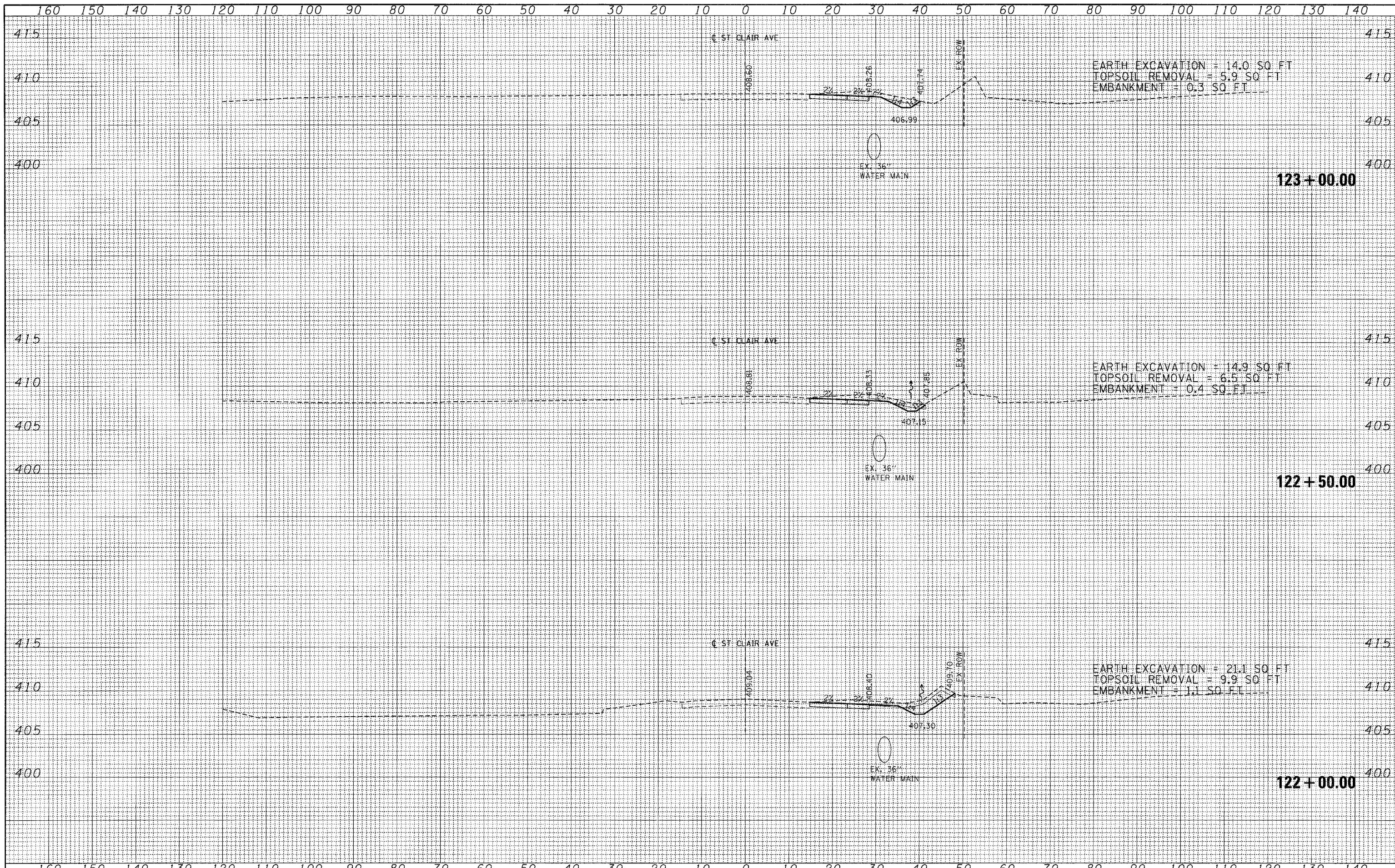
DATE	
BY	
ORIGINAL SURVEY	
PLOTTED	
TEMPLATE	
AREAS CHECKED	
NO.	



FILE NAME =	USER NAME = #USER#	DESIGNED - JB	REVISED -	STATE OF ILLINOIS DEPARTMENT OF TRANSPORTATION	CROSS SECTIONS ST. CLAIR AVE				F.A. RTE. 998	SECTION 82-2-1K	COUNTY ST CLAIR	TOTAL SHEETS 353	SHEET NO. 336
#FILE#		DRAWN - AG	REVISED -		SCALE:	SHEET NO.	OF	SHEETS	STA. 121+00.00	TO STA. 121+50.00	CONTRACT NO. 76E06		
		CHECKED - JB	REVISED -		ILLINOIS FED. AID PROJECT								
		DATE - 10/21/11	REVISED -										

FINAL SURVEY	DATE
SURVEY	BY
PLOTTED	
TEMPLATE	
NOTE BOOK	
AREAS CHECKED	
NO.	

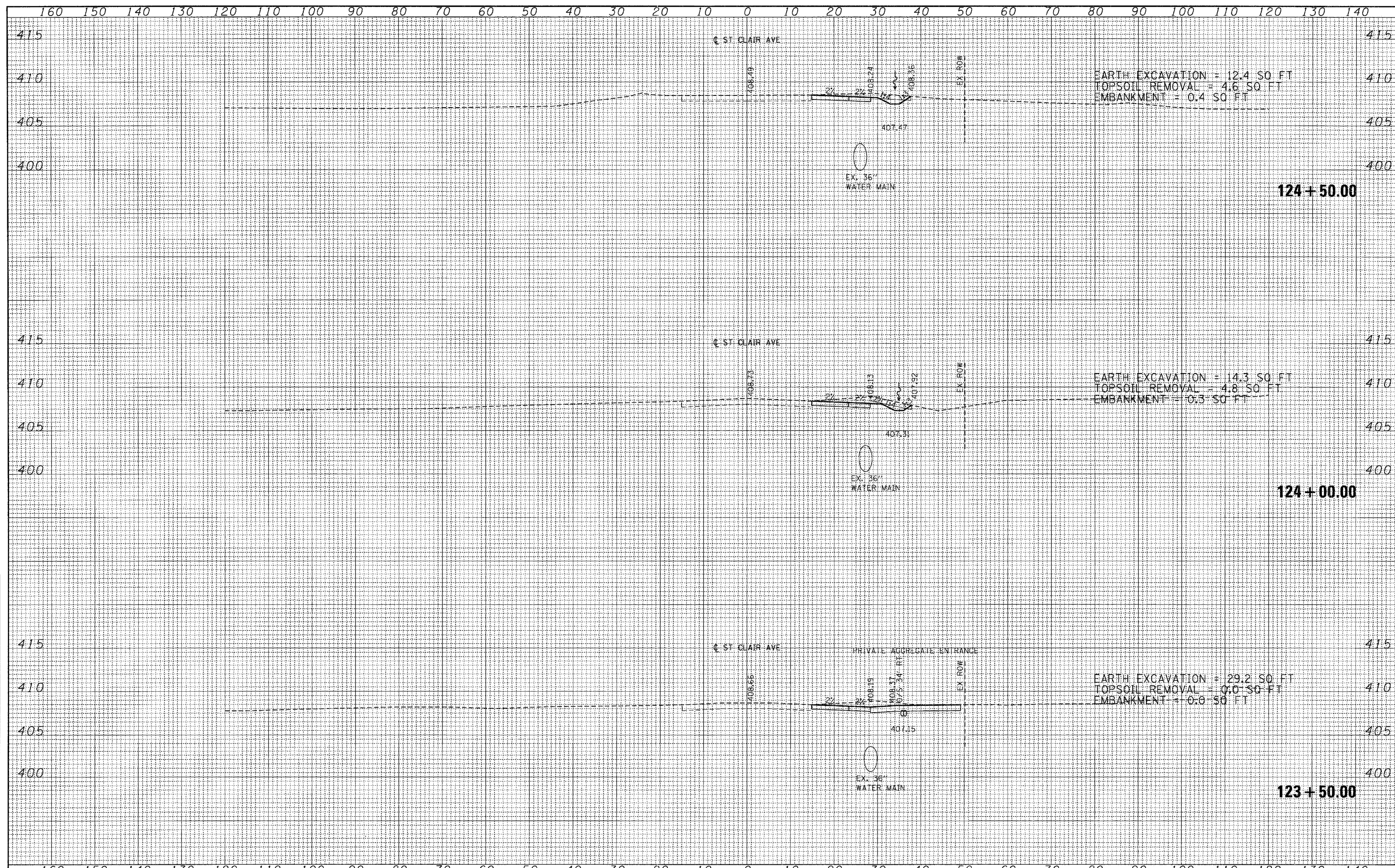
ORIGINAL SURVEY	DATE
SURVEY	BY
PLOTTED	
TEMPLATE	
NOTE BOOK	
AREAS CHECKED	
NO.	



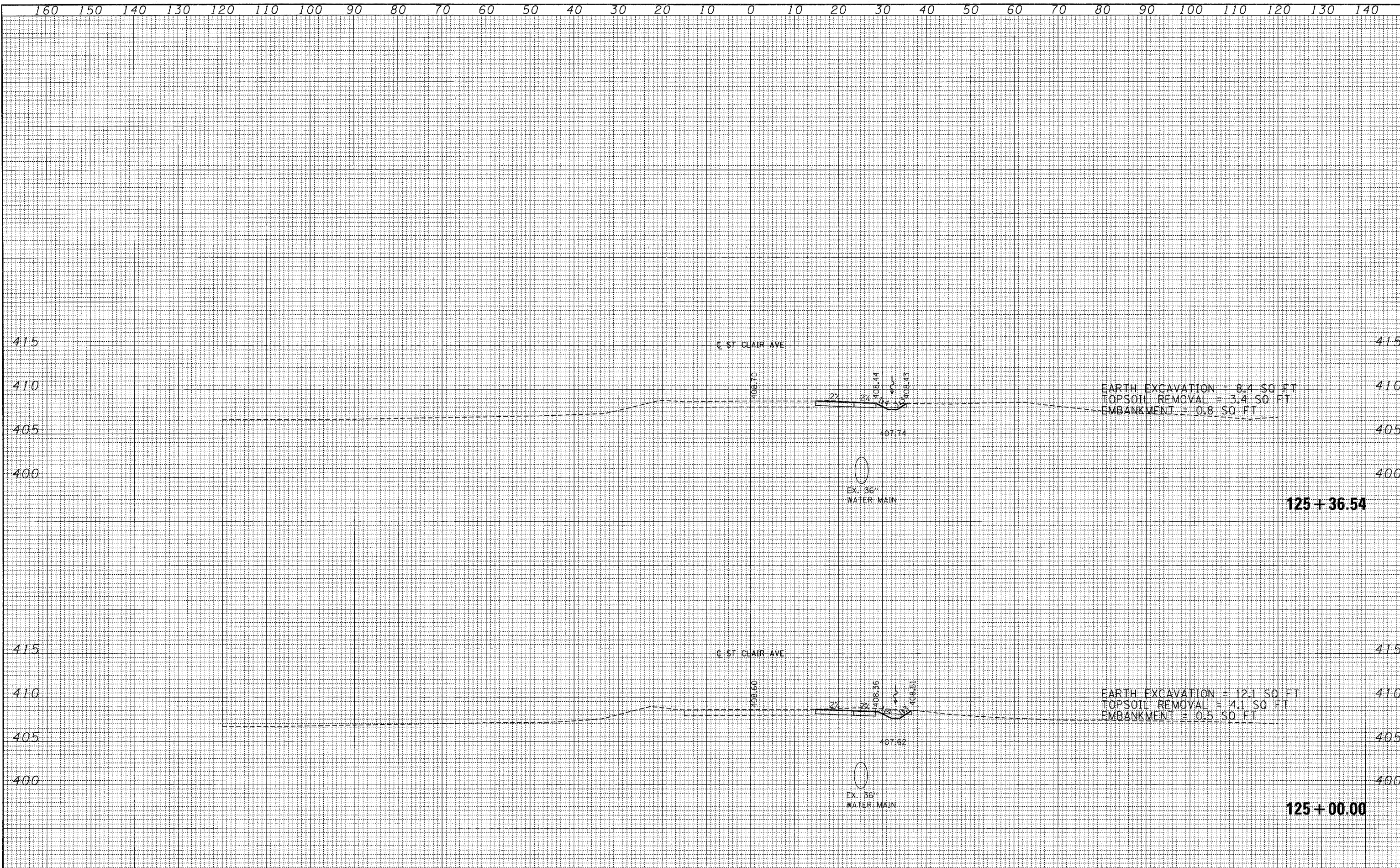
FILE NAME =	USER NAME = #USER#	DESIGNED - JB	REVISED -	STATE OF ILLINOIS DEPARTMENT OF TRANSPORTATION	CROSS SECTIONS ST. CLAIR AVE		F.A. RTE. 998	SECTION 82-2-1K	COUNTY ST CLAIR	TOTAL SHEETS 353	SHEET NO. 337
#FILE#	PLLOT SCALE = #SCALE#	DRAWN - AG	REVISED -		SCALE:	SHEET NO. OF SHEETS	STA. 122+00.00 TO STA. 123+00.00	CONTRACT NO. 76E06		ILLINOIS FED. AID PROJECT	
	PLOT DATE = #DATE#	CHECKED - JB	REVISED -								
		DATE - 10/21/11	REVISED -								

DATE	
BY	
SURVEYED	
PLOTTED	
TEMPLATE	
AREAS	
CHECKED	
NO.	

DATE	
BY	
SURVEYED	
PLOTTED	
TEMPLATE	
AREAS	
CHECKED	
NO.	



FILE NAME =	USER NAME = *USER*	DESIGNED - JB	REVISED -	STATE OF ILLINOIS DEPARTMENT OF TRANSPORTATION	CROSS SECTIONS		F.A. RTE.	SECTION	COUNTY	TOTAL SHEETS	SHEET NO.
*FILE#		DRAWN - AG	REVISED -		ST. CLAIR AVE		998	82-2-1K	ST CLAIR	353	338
		CHECKED - JB	REVISED -		SCALE:	SHEET NO.	OF	SHEETS	STA. 123+50.00	TO STA. 124+50.00	CONTRACT NO. 76E06
		DATE - 10/21/11	REVISED -		ILLINOIS FED. AID PROJECT						

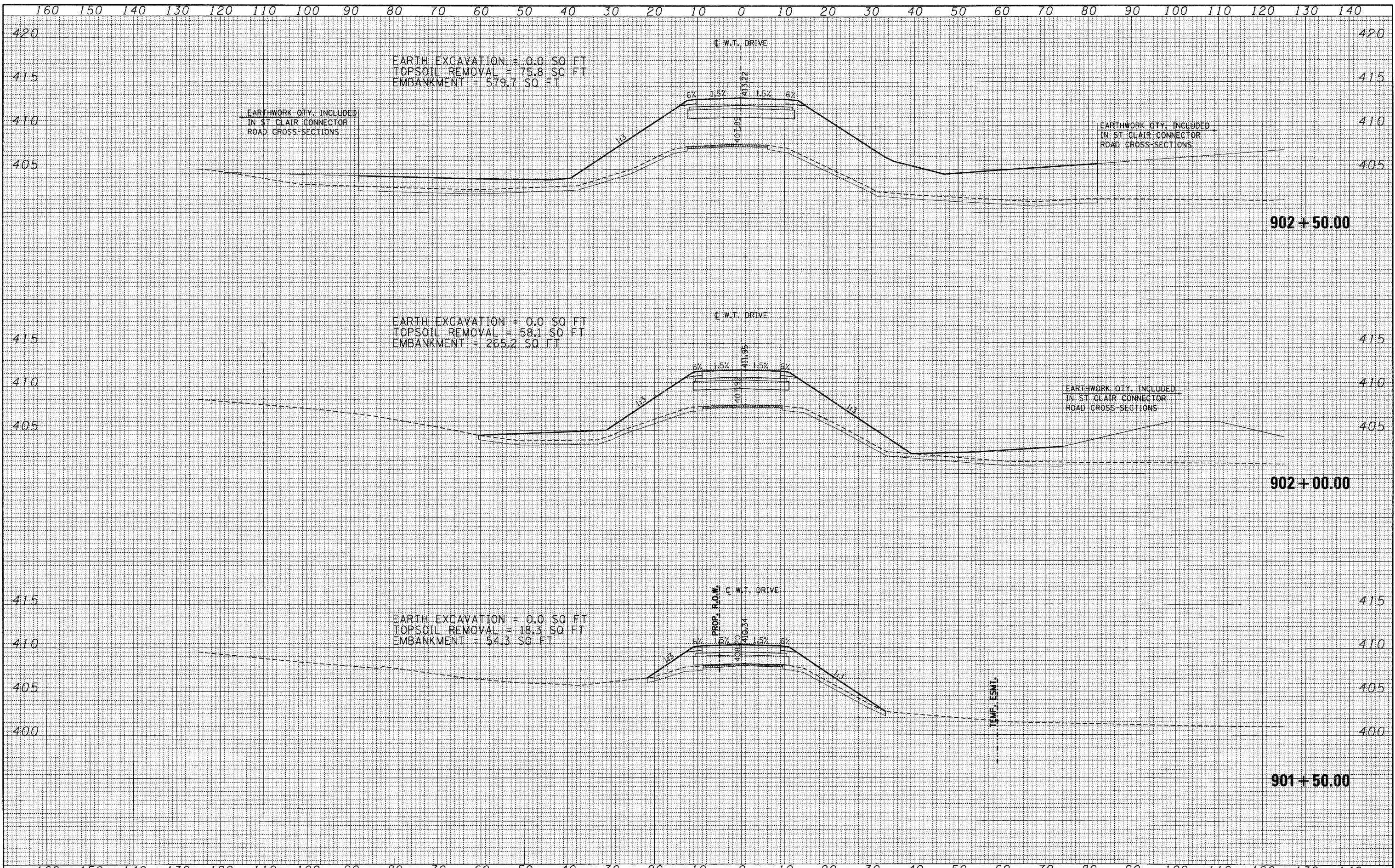


FINAL SURVEY BY DATE
 SURVEYED BY
 PLOTTED BY
 NOTE BOOK NO.
 AREAS CHECKED

ORIGINAL SURVEY BY DATE
 SURVEYED BY
 PLOTTED BY
 NOTE BOOK NO.
 AREAS CHECKED

DATE	
BY	
FINAL SURVEY	
NO. OF PLOTS	
NOTE BOOK	
NO.	
AREAS CHECKED	

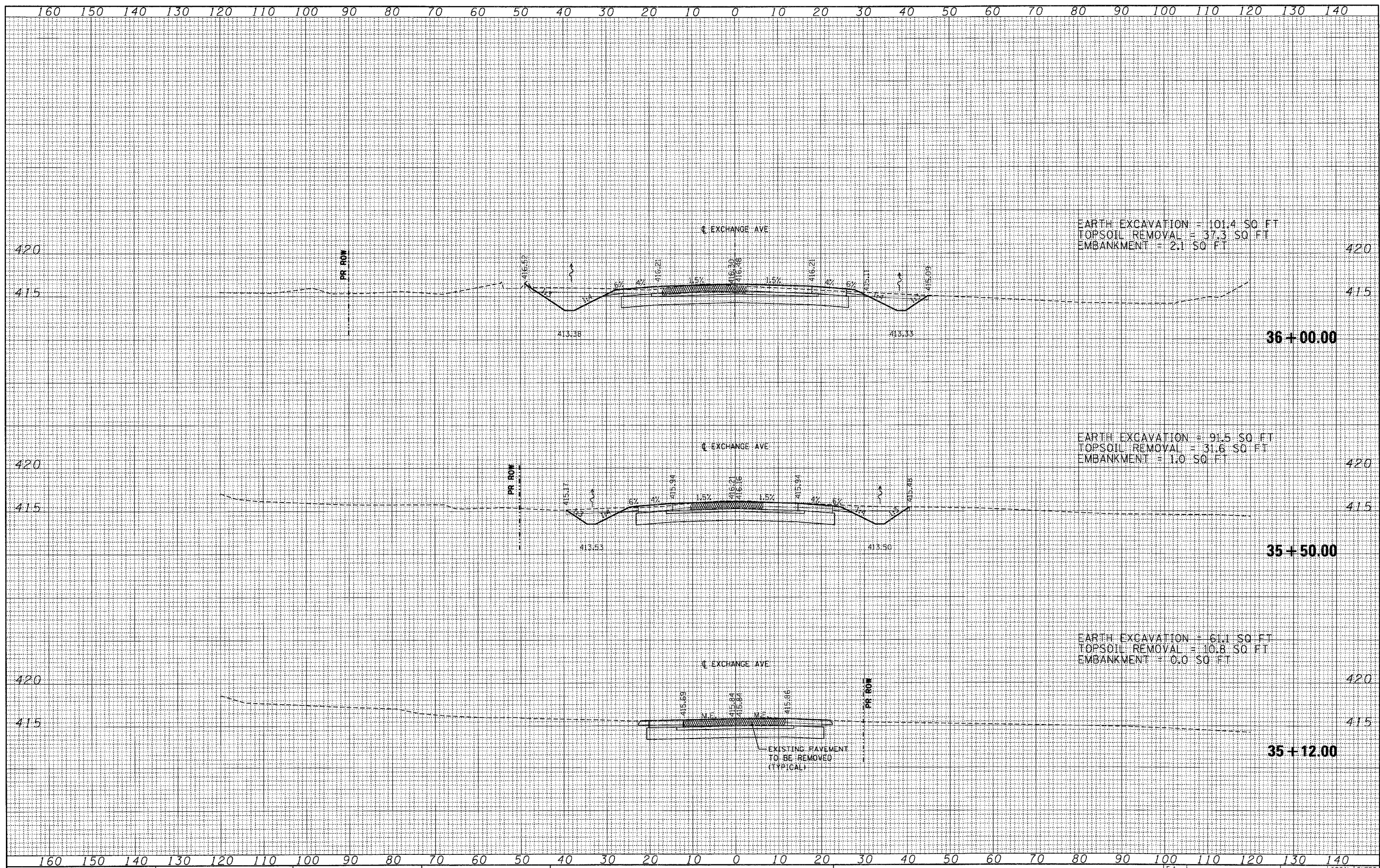
DATE	
BY	
ORIGINAL SURVEY	
NO. OF PLOTS	
NOTE BOOK	
NO.	
AREAS CHECKED	



FILE NAME -	USER NAME - *USER*	DESIGNED - JB	REVISED -	STATE OF ILLINOIS DEPARTMENT OF TRANSPORTATION	CROSS-SECTIONS W.T. DRIVE			F.A. RTE.	SECTION	COUNTY	TOTAL SHEETS	SHEET NO.		
FILEL		DRAWN - AG	REVISED -		SCALE:	SHEET NO.	OF	SHEETS	STA. 901+50.00 TO STA. 902+50.00	998	82-2-1K	ST. CLAIR	353	341
		CHECKED - ACL	REVISED -									CONTRACT NO. 76E06		
		DATE - 10/21/11	REVISED -									ILLINOIS FED. AID PROJECT		

DATE	
BY	
FINAL SURVEY	SURVEYED
NOTE BOOK NO.	PLOTTED
	TEMPLATE
	AREAS CHECKED

DATE	
BY	
ORIGINAL SURVEY	SURVEYED
NOTE BOOK NO.	PLOTTED
	TEMPLATE
	AREAS CHECKED



EARTH EXCAVATION = 101.4 SQ FT
 TOPSOIL REMOVAL = 37.3 SQ FT
 EMBANKMENT = 2.1 SQ FT

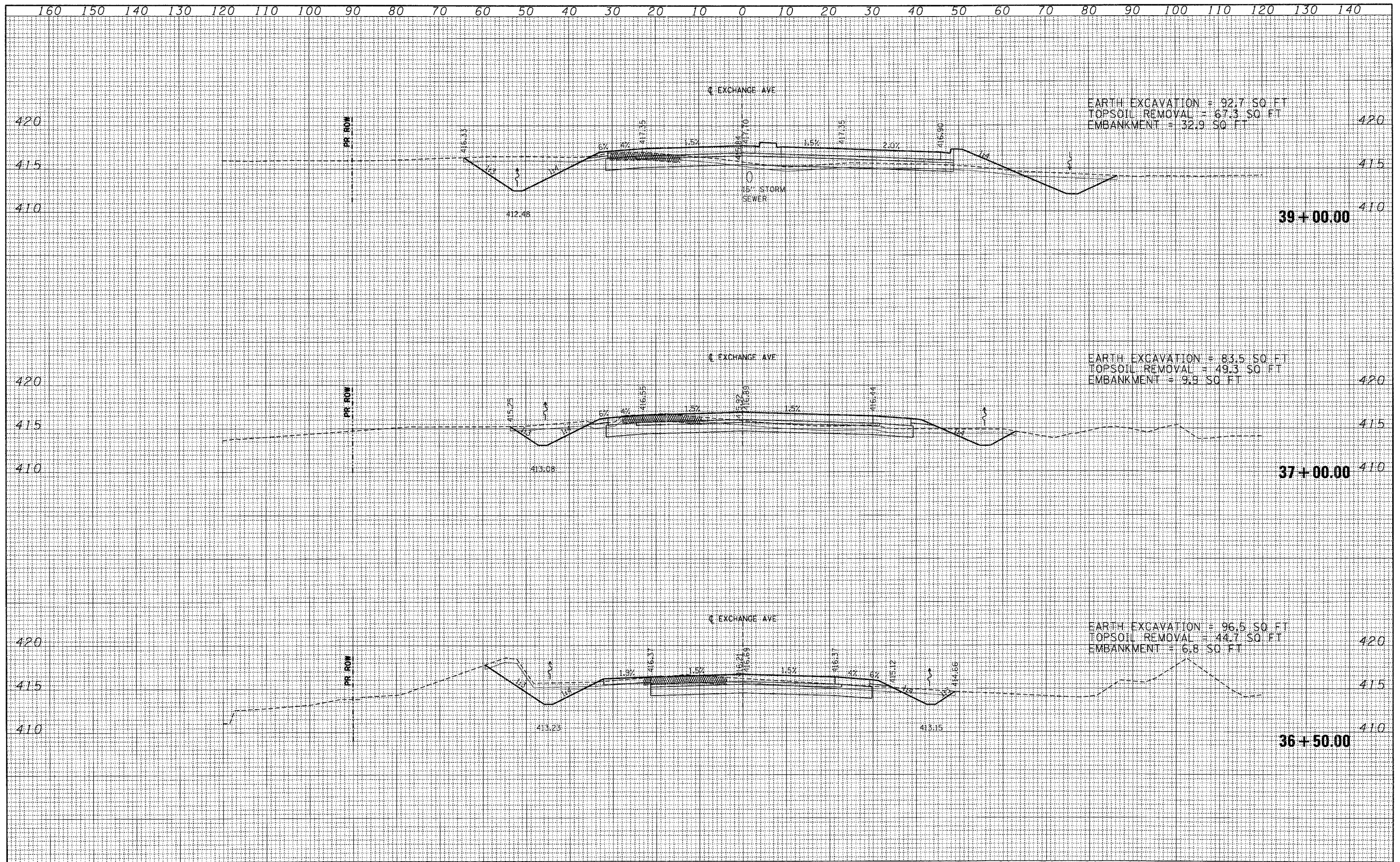
EARTH EXCAVATION = 91.5 SQ FT
 TOPSOIL REMOVAL = 31.6 SQ FT
 EMBANKMENT = 1.0 SQ FT

EARTH EXCAVATION = 61.1 SQ FT
 TOPSOIL REMOVAL = 10.8 SQ FT
 EMBANKMENT = 0.0 SQ FT

FILE NAME =	USER NAME = #USER#	DESIGNED - JB	REVISED -	STATE OF ILLINOIS DEPARTMENT OF TRANSPORTATION	CROSS SECTIONS		F.A. RTE.	SECTION	COUNTY	TOTAL SHEETS	SHEET NO.	
#FILE#		DRAWN - AG	REVISED -		EXCHANGE AVE		998	82-2-1K	ST. CLAIR	353	342	
		CHECKED - JB	REVISED -		SCALE:	SHEET NO.	OF	SHEETS	STA. 35+12.00	TO STA. 36+00.00	CONTRACT NO. 76E06	
		DATE - 10/21/11	REVISED -		[ILLINOIS] FED. AID PROJECT							

DATE	
BY	
FINAL SURVEY	
SURVEYED	
PLANNED	
NOTED	
AREAS CHECKED	
NO.	

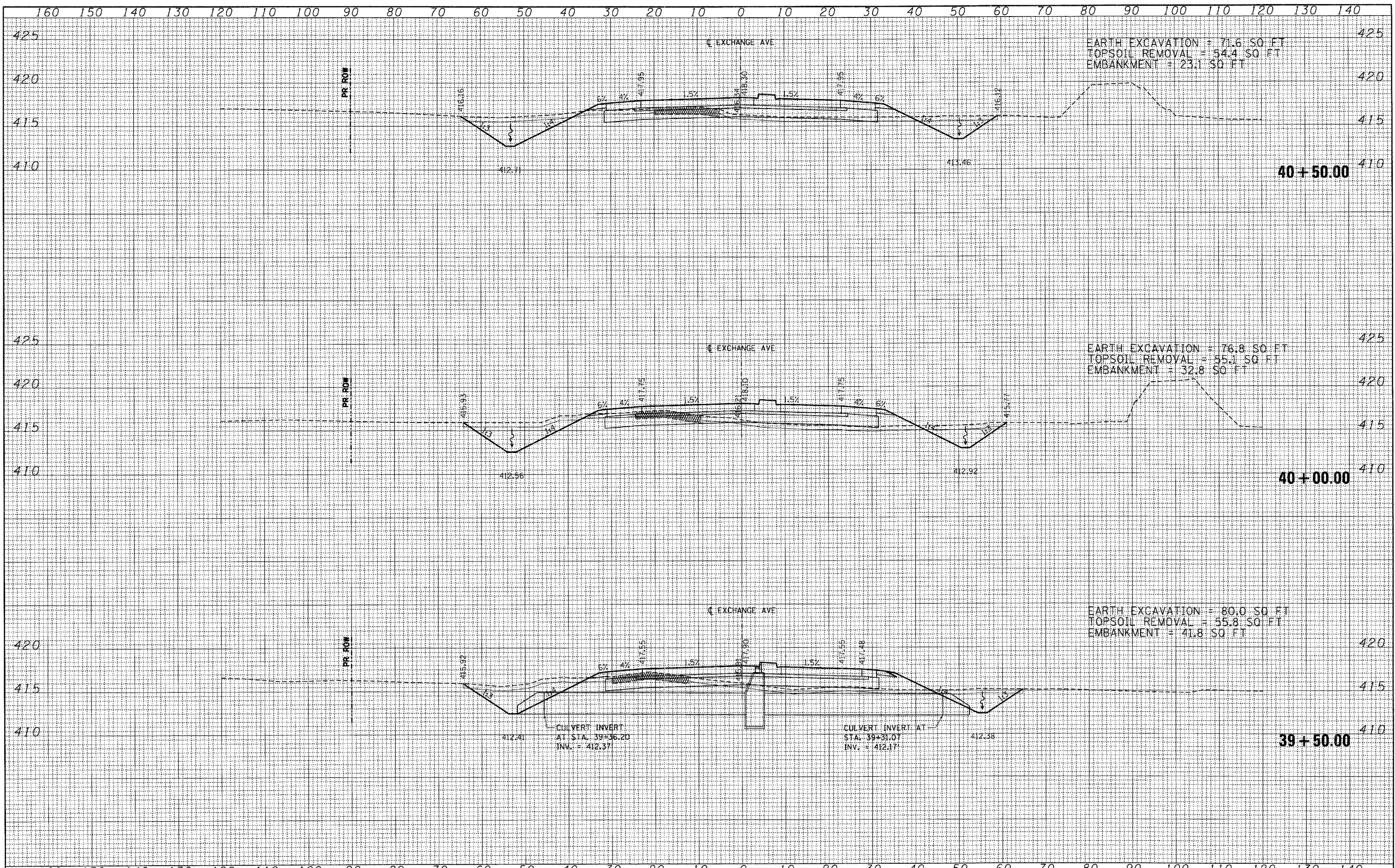
DATE	
BY	
ORIGINAL SURVEY	
SURVEYED	
PLANNED	
NOTED	
AREAS CHECKED	
NO.	



FILE NAME =	USER NAME = *USER*	DESIGNED - JB	REVISED -	STATE OF ILLINOIS DEPARTMENT OF TRANSPORTATION	CROSS SECTIONS EXCHANGE AVE			F.A. RTE.	SECTION	COUNTY	TOTAL SHEETS	SHEET NO.
FILE#		DRAWN - AG	REVISED -		998	82-2-1K	ST. CLAIR	353	343			
		CHECKED - JB	REVISED -		CONTRACT NO. 76E06							
		DATE - 10/21/11	REVISED -		ILLINOIS FED. AID PROJECT							
				SCALE:	SHEET NO.	OF	SHEETS	STA. 36+50.00	TO STA. 39+00.00			

DATE	
BY	
SUPERVIEWED	
PLOTTED	
NOTE DATE	
AREAS CHECKED	
NO.	

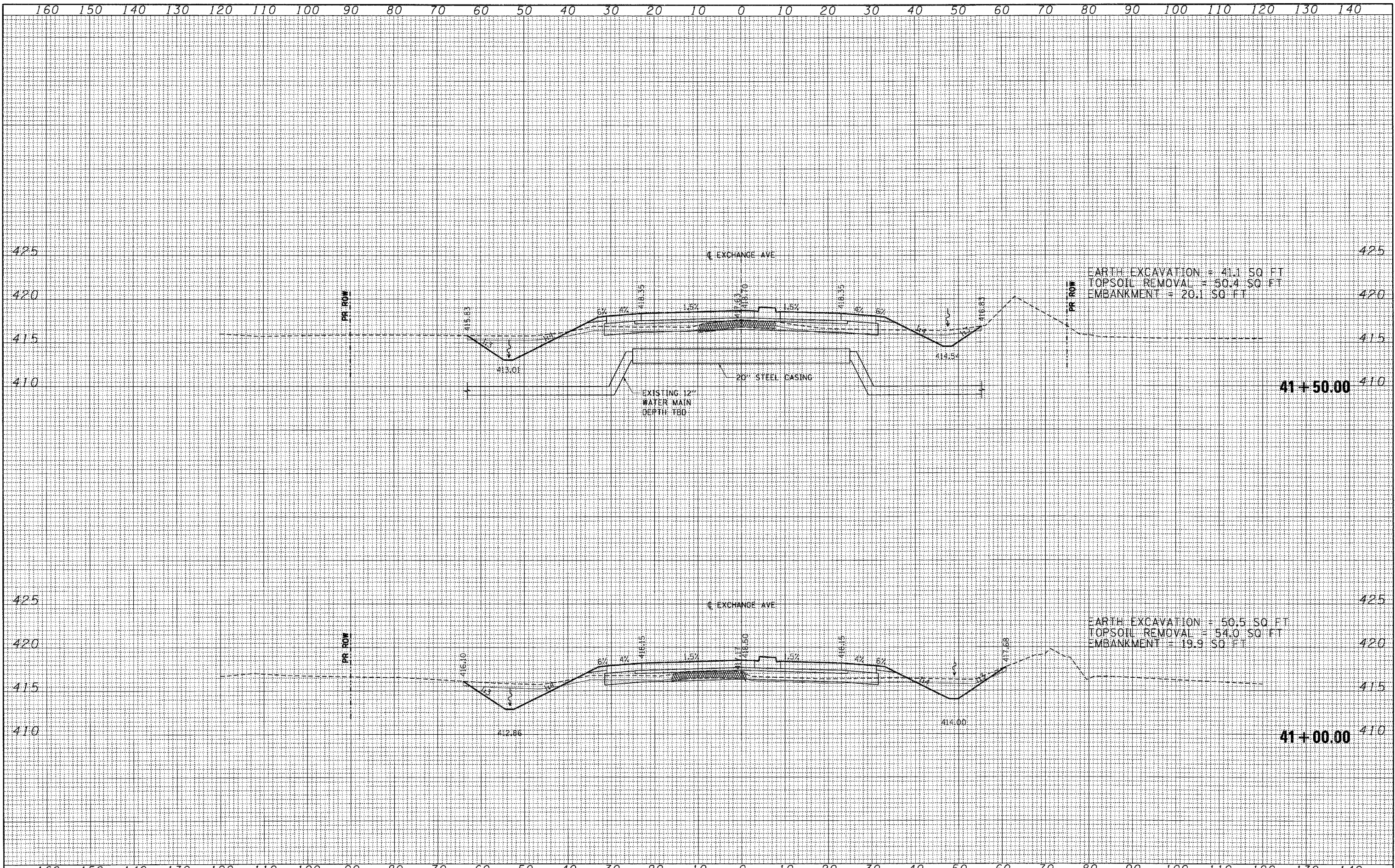
DATE	
BY	
SUPERVIEWED	
PLOTTED	
NOTE DATE	
AREAS CHECKED	
NO.	



FILE NAME =	USER NAME = #USER#	DESIGNED - JB	REVISED -	STATE OF ILLINOIS DEPARTMENT OF TRANSPORTATION	CROSS SECTIONS EXCHANGE AVE		F.A. RTE.	SECTION	COUNTY	TOTAL SHEETS	SHEET NO.
#FILE#	PLOT SCALE = #SCALE#	DRAWN - AG	REVISED -		998	B2-2-1K	ST. CLAIR	353	344		
	PLOT DATE = #DATE#	CHECKED - JB	REVISED -		SCALE:	SHEET NO. OF SHEETS	STA. 39+50.00 TO STA. 40+50.00	CONTRACT NO. 76E06			
		DATE - 10/21/11	REVISED -				ILLINOIS FED. AID PROJECT				

DATE	
BY	
FINAL SURVEY	
SURVEYED	
PLANNED	
NOTE BOOK	
NO.	
AREAS CHECKED	

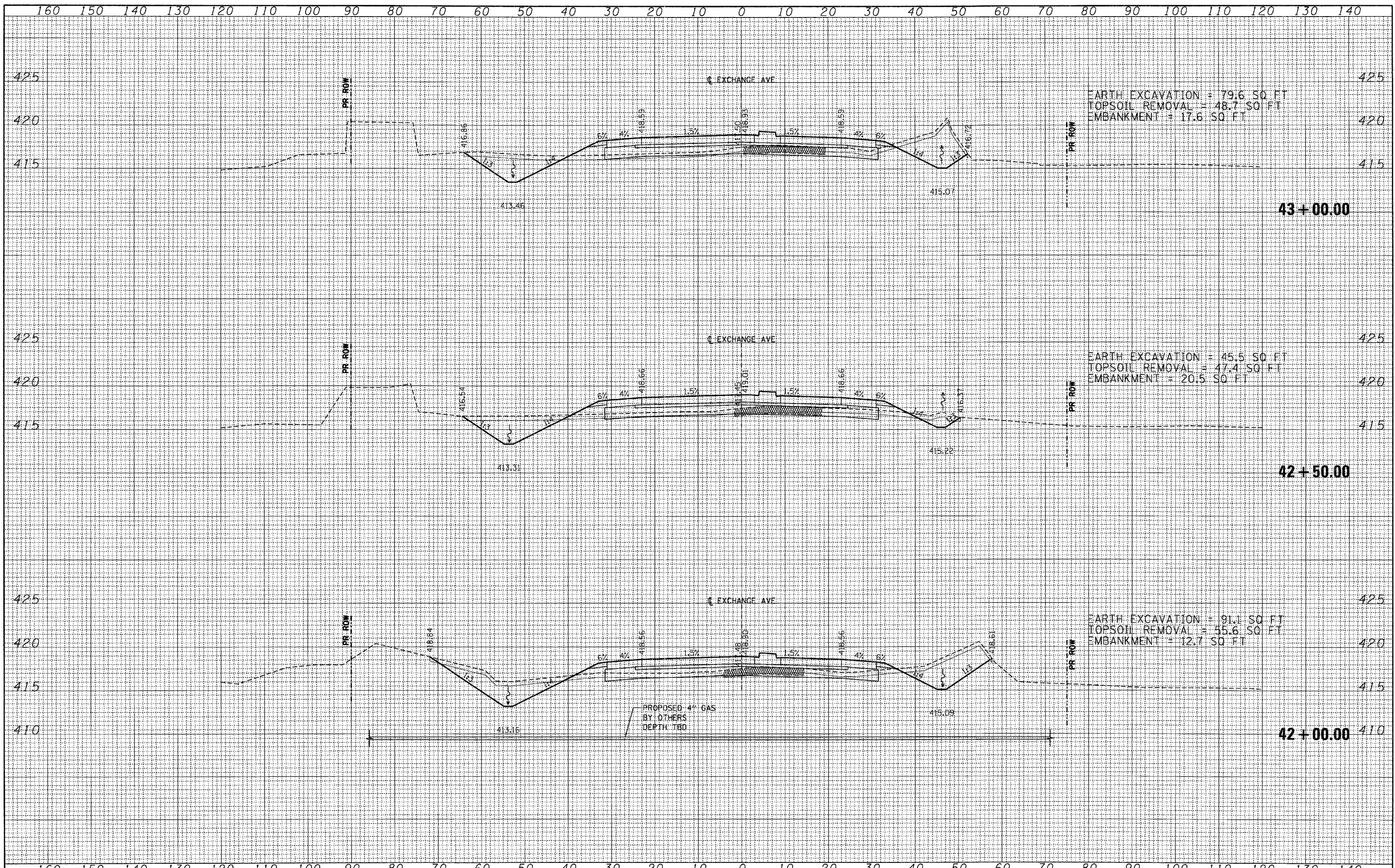
DATE	
BY	
ORIGINAL SURVEY	
PLANNED	
NOTE BOOK	
NO.	
AREAS CHECKED	



FILE NAME =	USER NAME = *USER*	DESIGNED - JB	REVISED -	STATE OF ILLINOIS DEPARTMENT OF TRANSPORTATION	CROSS SECTIONS EXCHANGE AVE				F.A. RTE.	SECTION	COUNTY	TOTAL SHEETS	SHEET NO.
FILEL		DRAWN - AG	REVISED -		998	82-2-1K	ST. CLAIR	353	345				
		CHECKED - JB	REVISED -		SCALE: SHEET NO. OF SHEETS STA. 41+00.00 TO STA. 41+50.00				CONTRACT NO. 76E06				
		DATE - 10/21/11	REVISED -		ILLINOIS FED. AID PROJECT								

DATE	
BY	
SURVEYED	
PLOTTED	
NOTE BOOK	
AREAS CHECKED	
NO.	

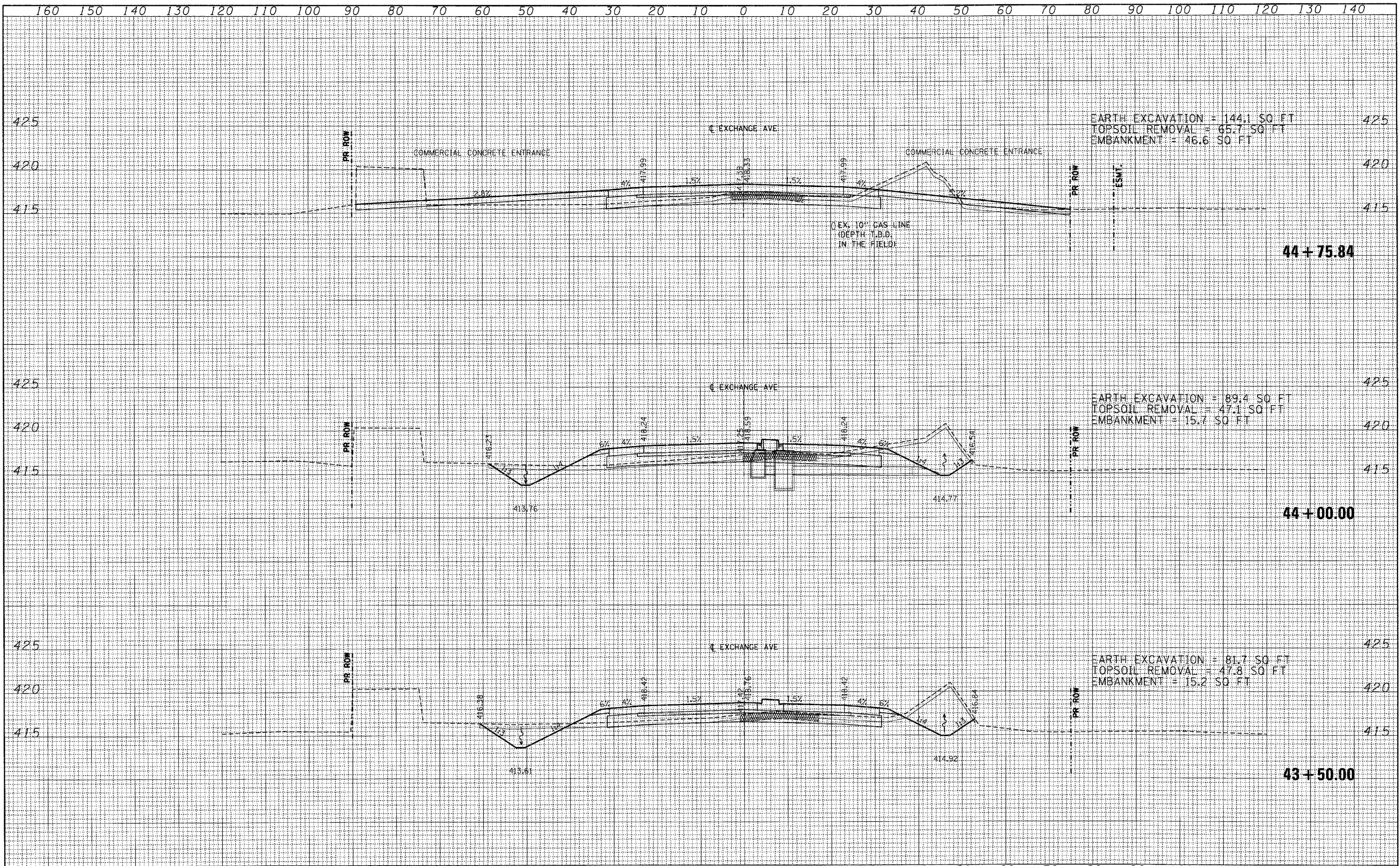
DATE	
BY	
SURVEYED	
PLOTTED	
NOTE BOOK	
AREAS CHECKED	
NO.	



FILE NAME	USER NAME = #USER#	DESIGNED - JB	REVISED -	STATE OF ILLINOIS DEPARTMENT OF TRANSPORTATION	CROSS SECTIONS EXCHANGE AVE			F.A. RTE.	SECTION	COUNTY	TOTAL SHEETS	SHEET NO.
#FILE#	PLLOT SCALE = #SCALE#	DRAWN - AG	REVISED -		998	82-2-1K	ST. CLAIR	353	346			
PLLOT DATE = #DATE#	DATE - 10/21/11	CHECKED - JB	REVISED -		SCALE:	SHEET NO. OF SHEETS	STA. 42+00.00 TO STA. 43+00.00	CONTRACT NO. 76E06				
					ILLINOIS FED. AID PROJECT							

DATE	
BY	
FINAL SURVEY	
SURVEYED	
PLOTTED	
NOTE BOOK	
AREAS CHECKED	
AREAS CHECKED	
NO.	

DATE	
BY	
ORIGINAL SURVEY	
SURVEYED	
PLOTTED	
NOTE BOOK	
AREAS CHECKED	
AREAS CHECKED	
NO.	



EARTH EXCAVATION = 144.1 SQ. FT.
 TOPSOIL REMOVAL = 65.7 SQ. FT.
 EMBANKMENT = 46.6 SQ. FT.

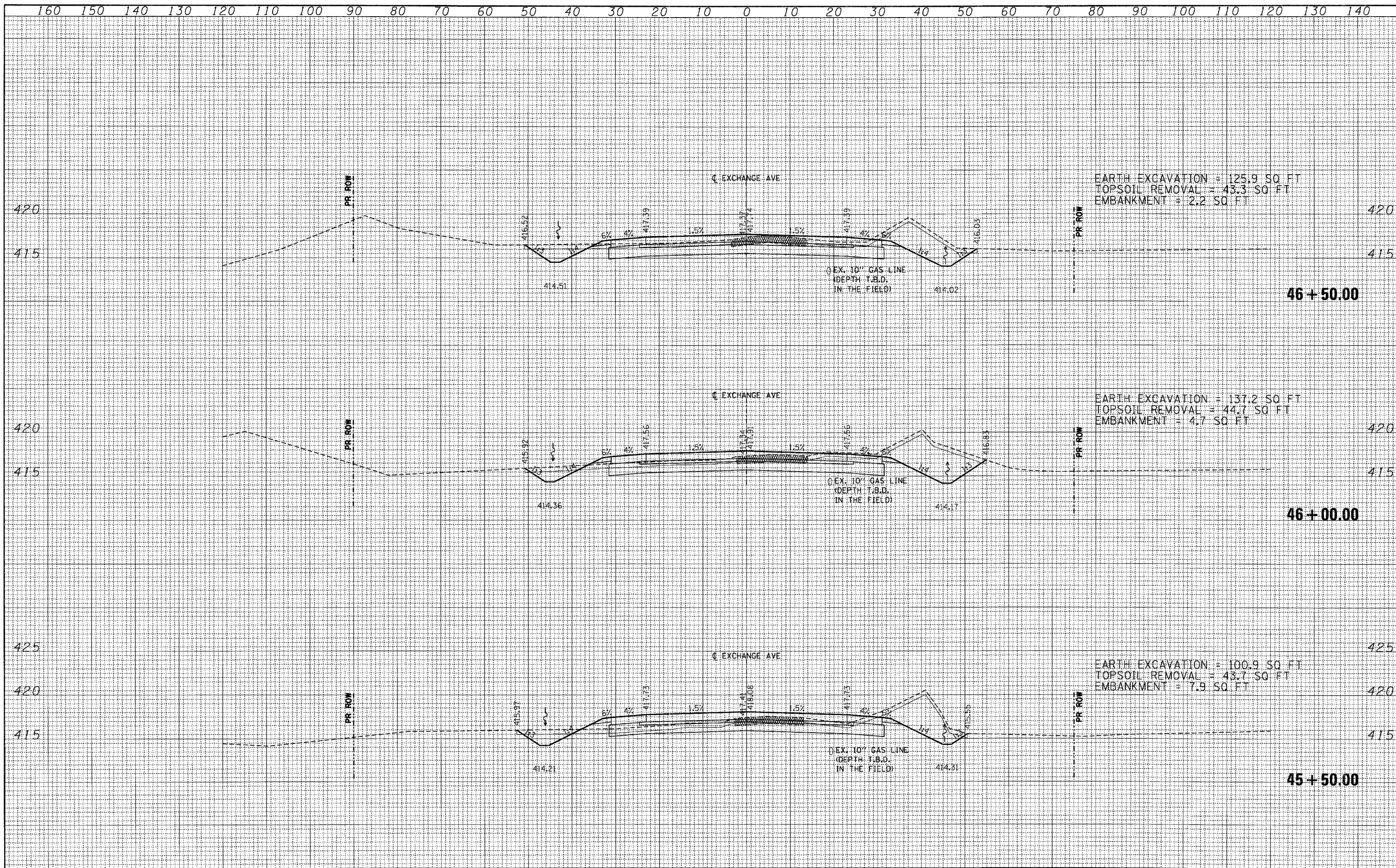
EARTH EXCAVATION = 89.4 SQ. FT.
 TOPSOIL REMOVAL = 47.1 SQ. FT.
 EMBANKMENT = 15.7 SQ. FT.

EARTH EXCAVATION = 81.7 SQ. FT.
 TOPSOIL REMOVAL = 47.8 SQ. FT.
 EMBANKMENT = 15.2 SQ. FT.

FILE NAME =	USER NAME = #USER#	DESIGNED - JB	REVISED -	STATE OF ILLINOIS DEPARTMENT OF TRANSPORTATION	CROSS SECTIONS EXCHANGE AVE				F.A. RTE.	SECTION	COUNTY	TOTAL SHEETS	SHEET NO.
#FILE#		DRAWN - AG	REVISED -		998	82-2-1K	ST. CLAIR	353	347				
	PLOT SCALE = #SCALE#	CHECKED - JB	REVISED -		SCALE: SHEET NO. OF SHEETS STA. 43+50.00 TO STA. 44+75.84				CONTRACT NO. 76E06				
	PLOT DATE = #DATE#	DATE - 10/21/11	REVISED -		ILLINOIS FED. AID PROJECT								

DATE	
BY	
SURVEYED	
FIELD	
NOTE BOOK	
TEMPLATE	
AREAS CHECKED	
NO.	

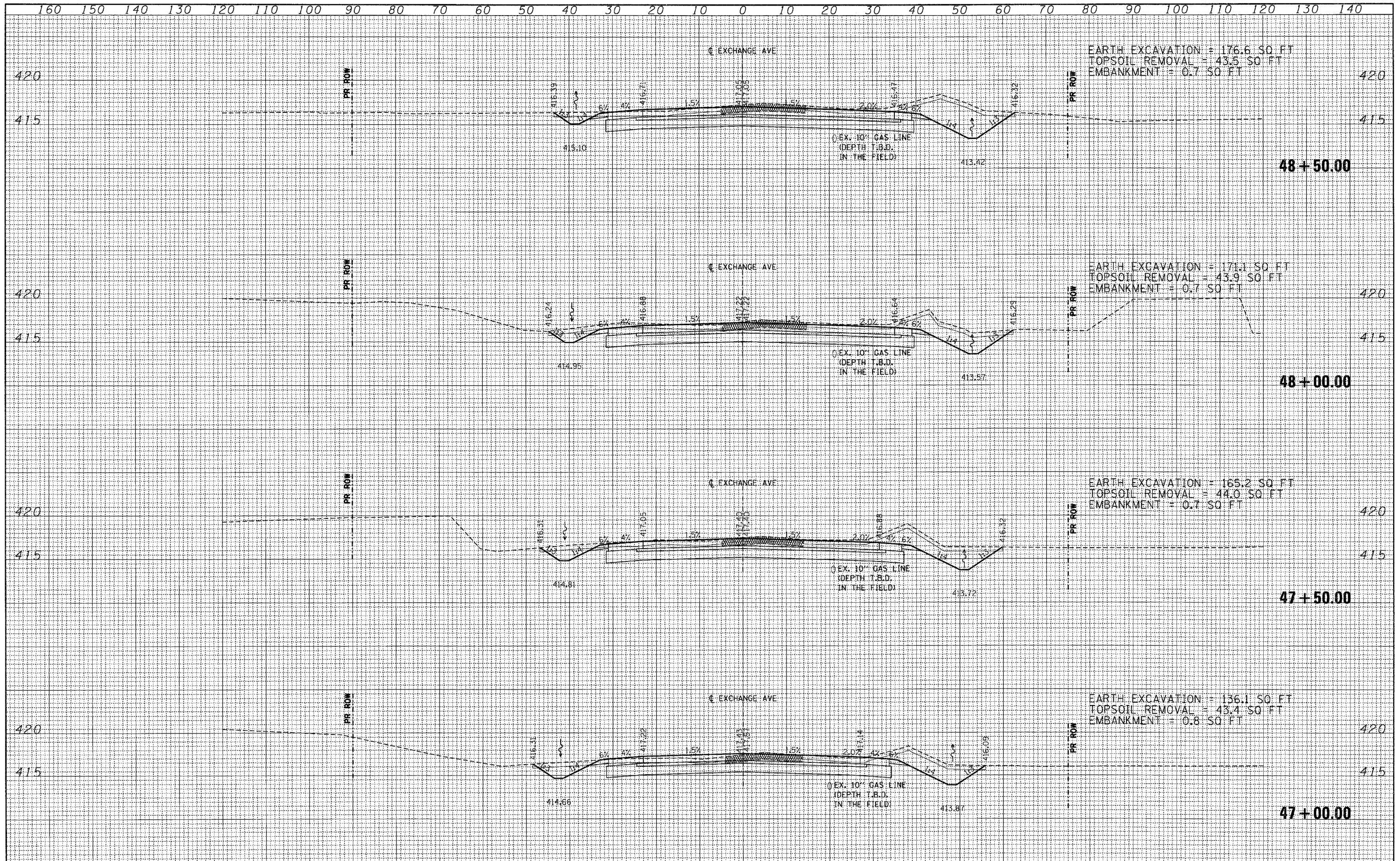
DATE	
BY	
SURVEYED	
FIELD	
NOTE BOOK	
TEMPLATE	
AREAS CHECKED	
NO.	



FILE NAME -	USER NAME - #USER#	DESIGNED - JB	REVISED -	STATE OF ILLINOIS DEPARTMENT OF TRANSPORTATION	CROSS SECTIONS EXCHANGE AVE			F.A. RTE.	SECTION	COUNTY	TOTAL SHEETS	SHEET NO.
#FILE#	PLOT SCALE - #SCALE#	DRAWN - AG	REVISED -		998	82-2-1K	ST. CLAIR	353	348			
PLOT DATE - #DATE#	DATE - 10/21/11	CHECKED - JB	REVISED -		SCALE:	SHEET NO. OF SHEETS	STA. 45+50.00 TO STA. 46+50.00	CONTRACT NO. 76E06				
		REVISIED -					ILLINOIS FED. AID PROJECT					

DATE	
BY	
FINAL SURVEY	
PLotted	
NOTE BOOK	
NO.	
AREAS CHECKED	

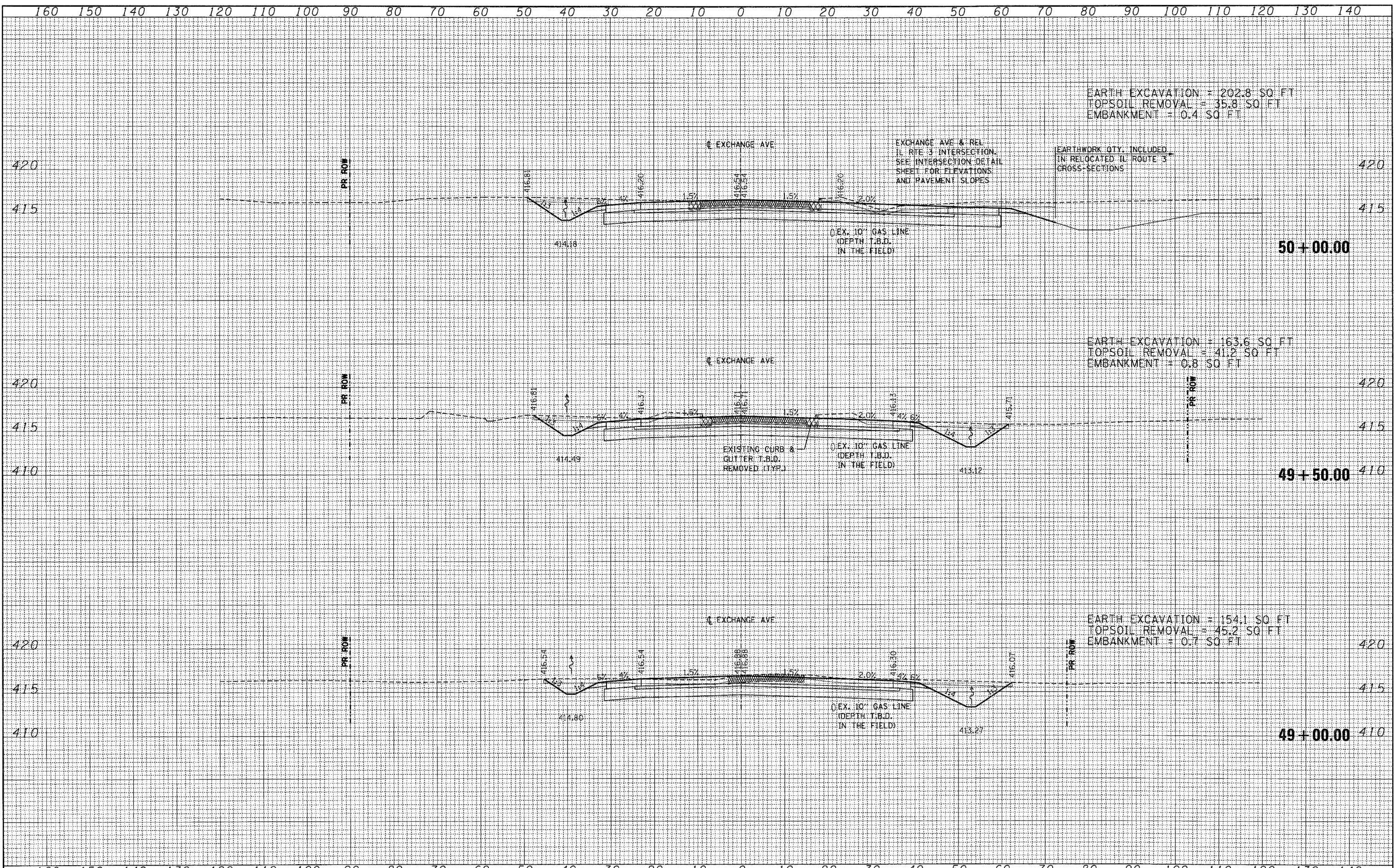
DATE	
BY	
ORIGINAL SURVEY	
PLotted	
NOTE BOOK	
NO.	
AREAS CHECKED	



FILE NAME =	USER NAME = *USER*	DESIGNED - JB	REVISED -	STATE OF ILLINOIS DEPARTMENT OF TRANSPORTATION	CROSS SECTIONS EXCHANGE AVE			F.A. RTE.	SECTION	COUNTY	TOTAL SHEETS	SHEET NO.	
#FILE#		DRAWN - AG	REVISED -		SCALE:	SHEET NO.	OF	SHEETS	998	82-2-1K	ST. CLAIR	353	349
		CHECKED - JB	REVISED -		STA. 47+00.00	TO STA. 48+50.00							
		DATE - 10/21/11	REVISED -					ILLINOIS FED. AID PROJECT CONTRACT NO. 76E06					

DATE	
BY	
FINAL SURVEY	
PLANNED	
NOTE BOOK	
NO.	
AREAS CHECKED	

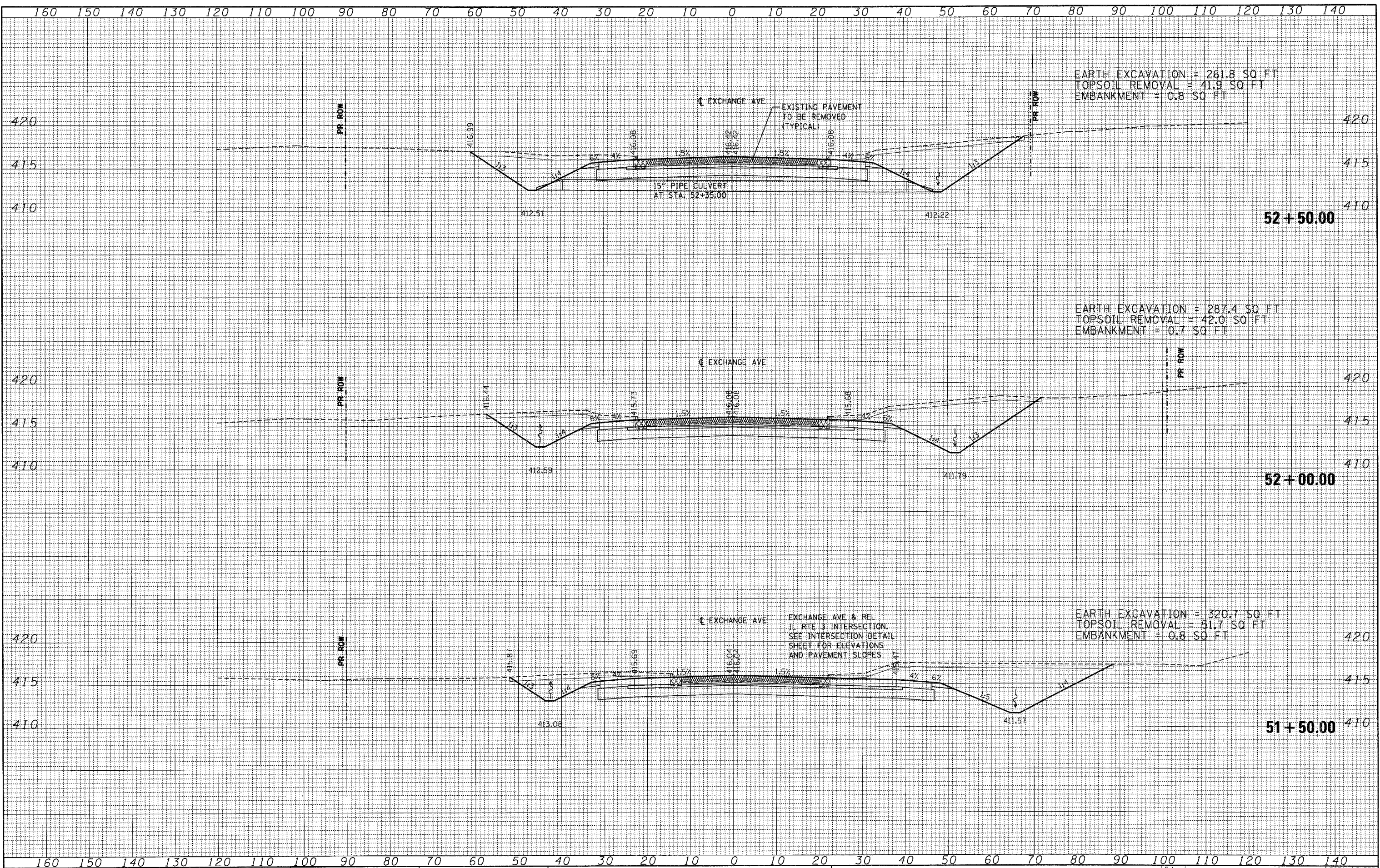
DATE	
BY	
ORIGINAL SURVEY	
PLANNED	
NOTE BOOK	
NO.	
AREAS CHECKED	



FILE NAME =	USER NAME = #USER#	DESIGNED - JB	REVISED -	STATE OF ILLINOIS DEPARTMENT OF TRANSPORTATION	CROSS SECTIONS EXCHANGE AVE			F.A. RTE.	SECTION	COUNTY	TOTAL SHEETS	SHEET NO.
#FILE#		DRAWN - AG	REVISED -		998	82-2-1K	ST. CLAIR	353	350			
PLOT SCALE = #SCALE#		CHECKED - JB	REVISED -		SCALE: SHEET NO. OF SHEETS STA. 49+00.00 TO STA. 50+00.00			CONTRACT NO. 76E06				
PLOT DATE = #DATE#		DATE - 10/21/11	REVISED -		ILLINOIS FED. AID PROJECT							

DATE	
BY	
SURVEYED	
PLANNED	
NOTE BOOK	
AREAS CHECKED	
NO.	

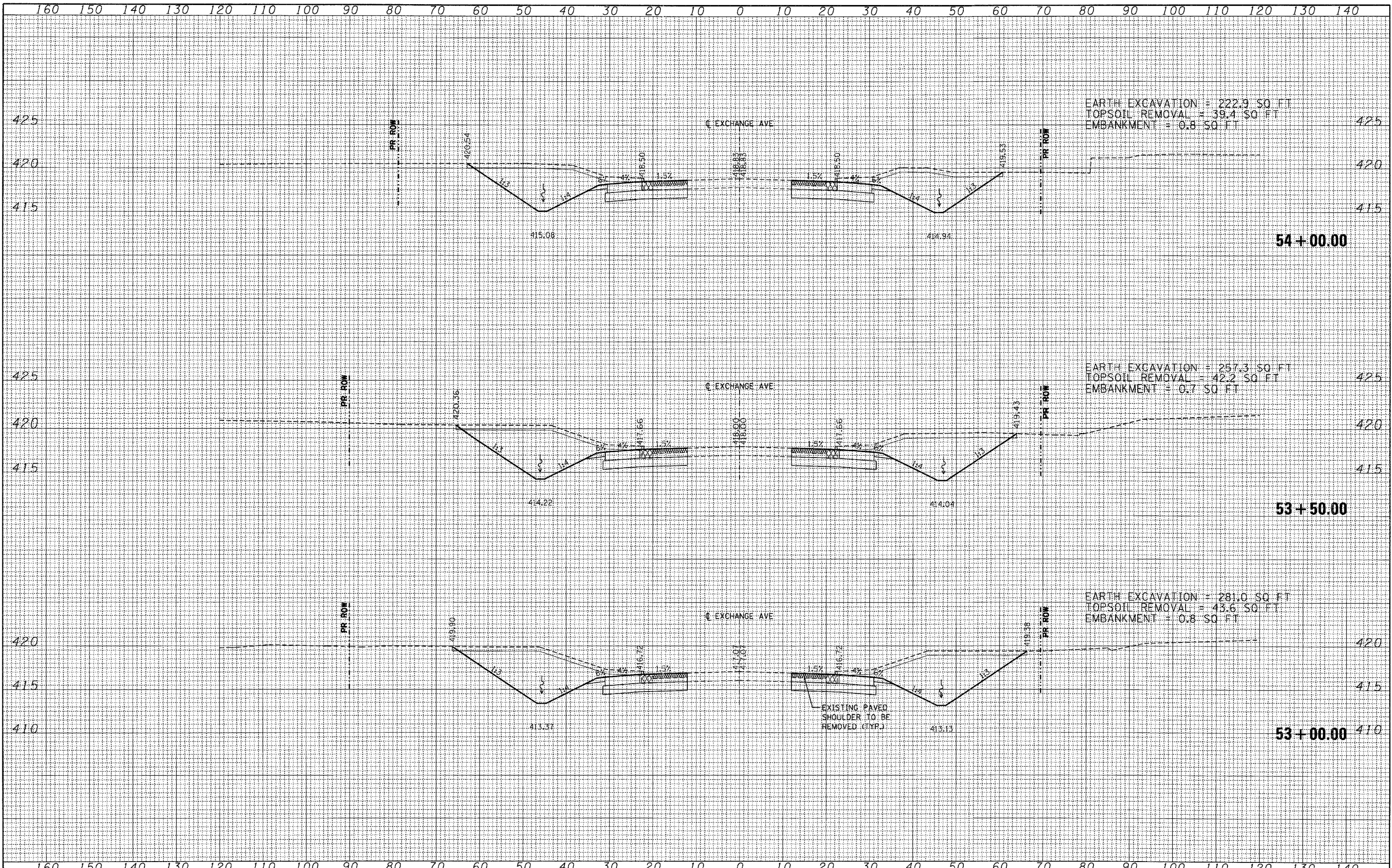
DATE	
BY	
SURVEYED	
PLANNED	
NOTE BOOK	
AREAS CHECKED	
NO.	



FILE NAME =	USER NAME = #USER#	DESIGNED - JB	REVISED -	STATE OF ILLINOIS DEPARTMENT OF TRANSPORTATION	CROSS SECTIONS EXCHANGE AVE			F.A. RTE.	SECTION	COUNTY	TOTAL SHEETS	SHEET NO.
#FILE#		DRAWN - AG	REVISED -		998	82-2-1K	ST. CLAIR	353	351			
PLOT SCALE = #SCALE#		CHECKED - JB	REVISED -		SCALE: SHEET NO. OF SHEETS STA. 51+50.00 TO STA. 52+50.00			CONTRACT NO. 76E06				
PLOT DATE = #DATE#		DATE - 10/21/11	REVISED -		ILLINOIS FED. AID PROJECT							

DATE	
BY	
SURVEYED	
PLANNED	
TEMPERATURE	
AREAS	
AREAS CHECKED	
NO.	

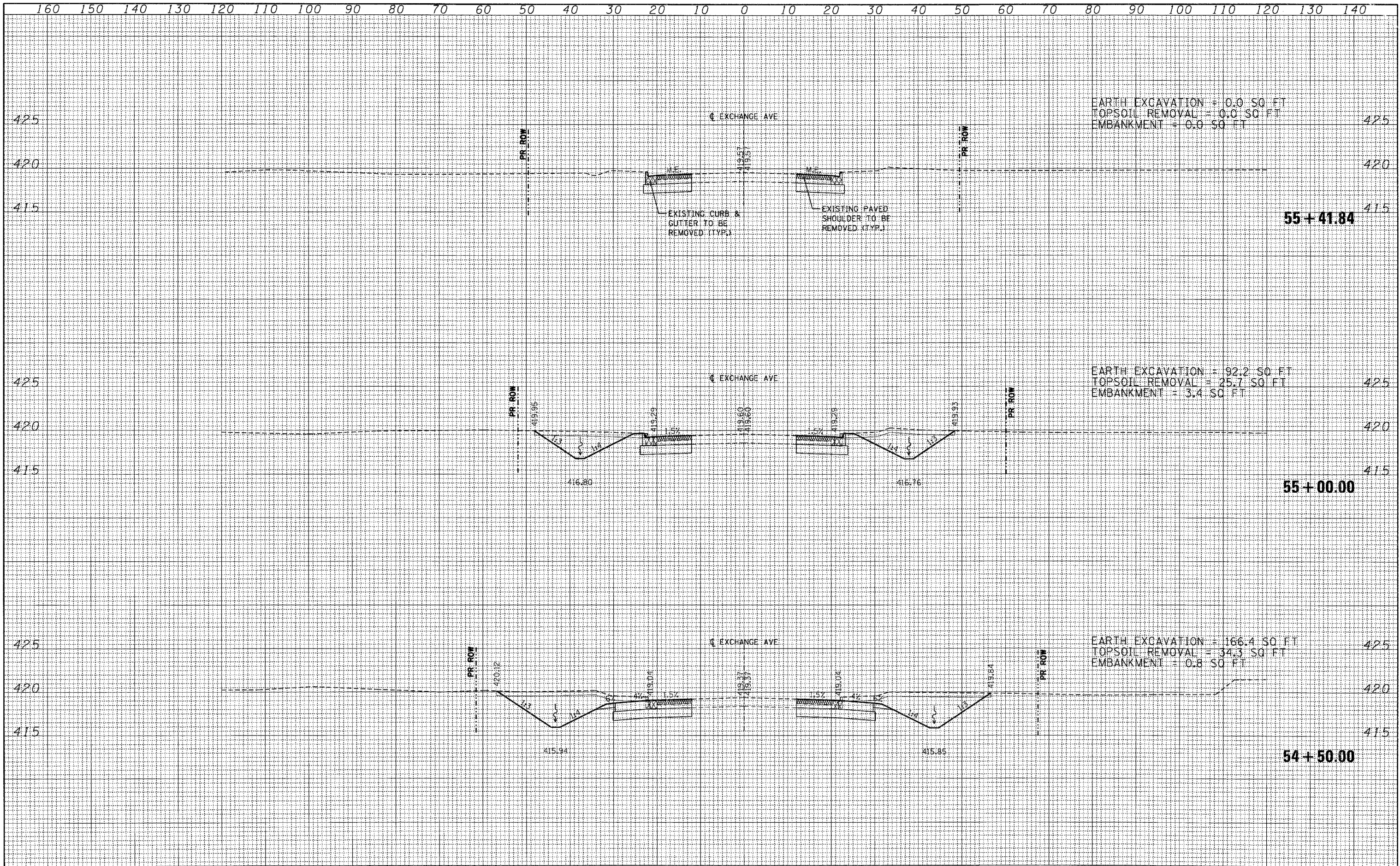
DATE	
BY	
SURVEYED	
PLANNED	
TEMPERATURE	
AREAS	
AREAS CHECKED	
NO.	



FILE NAME =	USER NAME = \$USER*	DESIGNED - JIB	REVISED -	STATE OF ILLINOIS DEPARTMENT OF TRANSPORTATION	CROSS SECTIONS EXCHANGE AVE			F.A. RTE.	SECTION	COUNTY	TOTAL SHEETS	SHEET NO.	
\$FILEL*		DRAWN - AG	REVISED -		SCALE:	SHEET NO.	OF	SHEETS	998	82-2-1K	ST. CLAIR	353	352
		CHECKED - JIB	REVISED -		STA. 53+00.00	TO STA. 54+00.00			CONTRACT NO. 76E06				
		DATE - 10/21/11	REVISED -		ILLINOIS FED. AID PROJECT								

DATE	
BY	
SURVEYED	
PLOTTED	
NOTE BOOK	
AREAS CHECKED	
NO.	

DATE	
BY	
SURVEYED	
PLOTTED	
NOTE BOOK	
AREAS CHECKED	
NO.	



FILE NAME =	USER NAME = #USER#	DESIGNED - JB	REVISED -	STATE OF ILLINOIS DEPARTMENT OF TRANSPORTATION	CROSS SECTIONS EXCHANGE AVE			F.A. RTE.	SECTION	COUNTY	TOTAL SHEETS	SHEET NO.
#FILE#		DRAWN - AG	REVISED -		998	82-2-1K	ST. CLAIR	353	353			
		CHECKED - JB	REVISED -		CONTRACT NO. 76E06							
		DATE - 10/21/11	REVISED -		ILLINOIS FED. AID PROJECT							
				SCALE:	SHEET NO. OF	SHEETS	STA. 54+50.00 TO STA. 55+41.00					