

STATE OF ILLINOIS  
DEPARTMENT OF TRANSPORTATION  
DIVISION OF HIGHWAYS

**PROPOSED  
HIGHWAY PLANS**

FAP ROUTE 805 (IL 161)  
SECTION 125BR-2

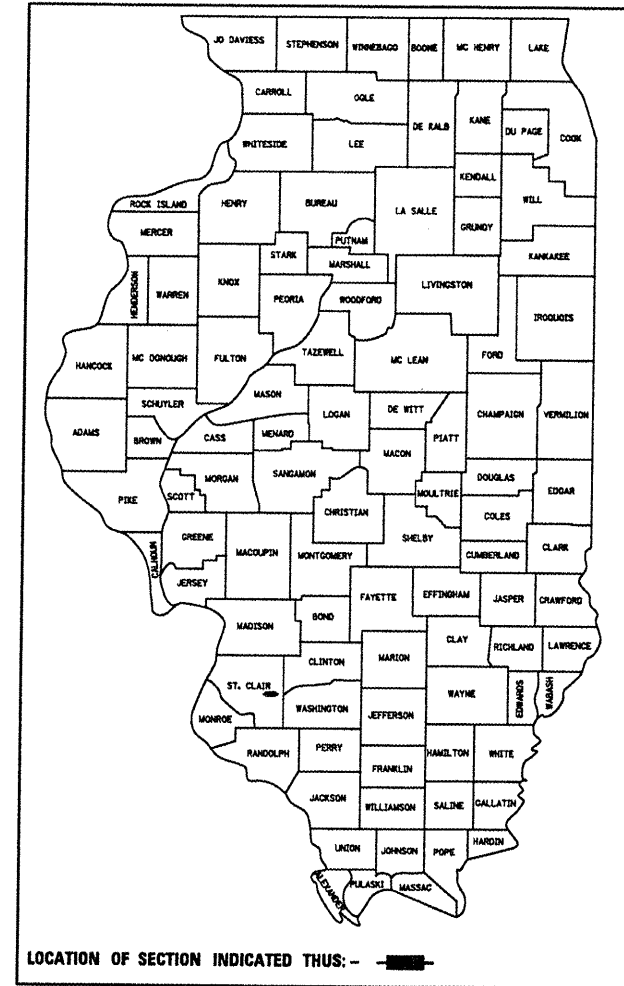
STRUCTURE REPAIRS - CM  
ST. CLAIR COUNTY

C-98-065-11

F.A.P. RTE.	SECTION	COUNTY	TOTAL SHEETS	SHEET NO.
805	125BR-2	ST. CLAIR	17	1
		ILLINOIS	CONTRACT NO. 76E99	

FOR INDEX OF SHEETS, SEE SHEET NO. 2

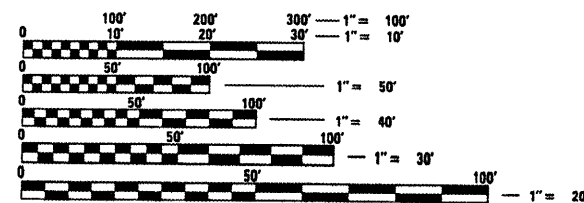
D-98-061-11



LOCATION OF SECTION INDICATED THIS: - [Black bar] -

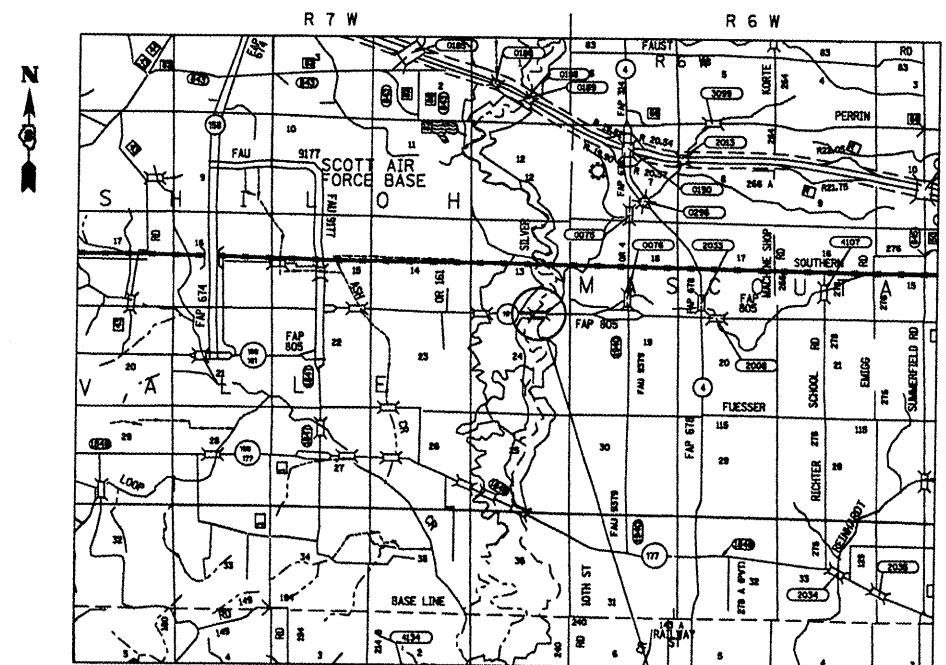
	ADT
2012	7500
2032	9200
SU	2.1%
MU	1.4%

DESIGN DESIGNATION  
N/A



FULL SIZE PLANS HAVE BEEN PREPARED USING STANDARD ENGINEERING SCALES. REDUCED SIZED PLANS WILL NOT CONFORM TO STANDARD SCALES. IN MAKING MEASUREMENTS ON REDUCED PLANS, THE ABOVE SCALES MAY BE USED.

J.U.L.I.E.  
JOINT UTILITY LOCATION INFORMATION FOR EXCAVATION  
1-800-892-0123  
OR 811



LATITUDE 38° 31' 31.63"  
LONGITUDE 89° 49' 31.48"



EXISTING SIX SPAN MULTI-GIRDER  
BRIDGE OVER SILVER CREEK  
314.28' BACK TO BACK ABUTS,  
STA 512+87.35 SN 082-0095

GROSS LENGTH = 314.25 FT. = 0.060 MILE  
NET LENGTH = 314.25 FT. = 0.060 MILE

PROJECT ENGINEER: PATTI LeBEAU (618)346-3179  
PROJECT MANAGER: ARTHUR MUEHLFELD (618)346-3209

CONTRACT NO. 76E99

STATE OF ILLINOIS  
DEPARTMENT OF TRANSPORTATION  
DIVISION OF HIGHWAYS

SUBMITTED October 31 2011

*Don M. Roman*  
DEPUTY DIRECTOR OF HIGHWAYS, REGION 5 ENGINEER

Dec 9 2011  
*Scott E. Still, P.E.*  
acting ENGINEER OF DESIGN AND ENVIRONMENT

Dec 9 2011  
*William R. Flecker*  
Interim DIRECTOR OF HIGHWAYS, CHIEF ENGINEER

**PRINTED BY THE AUTHORITY  
OF THE STATE OF ILLINOIS**