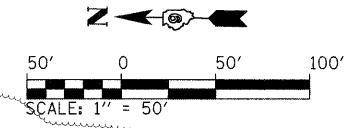
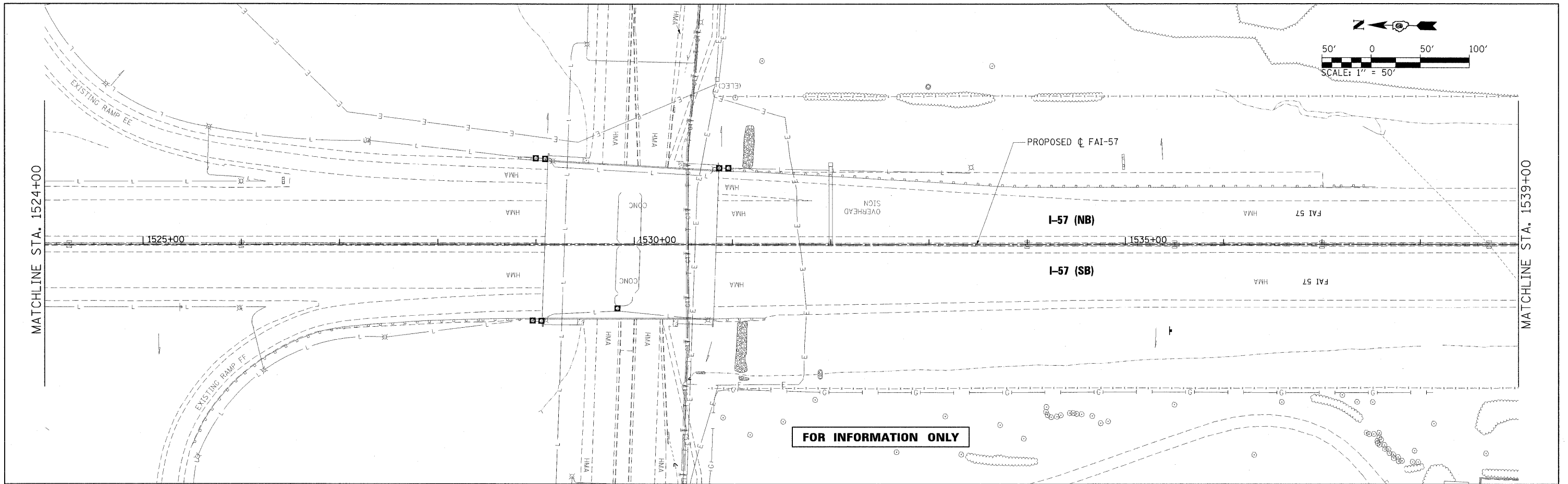
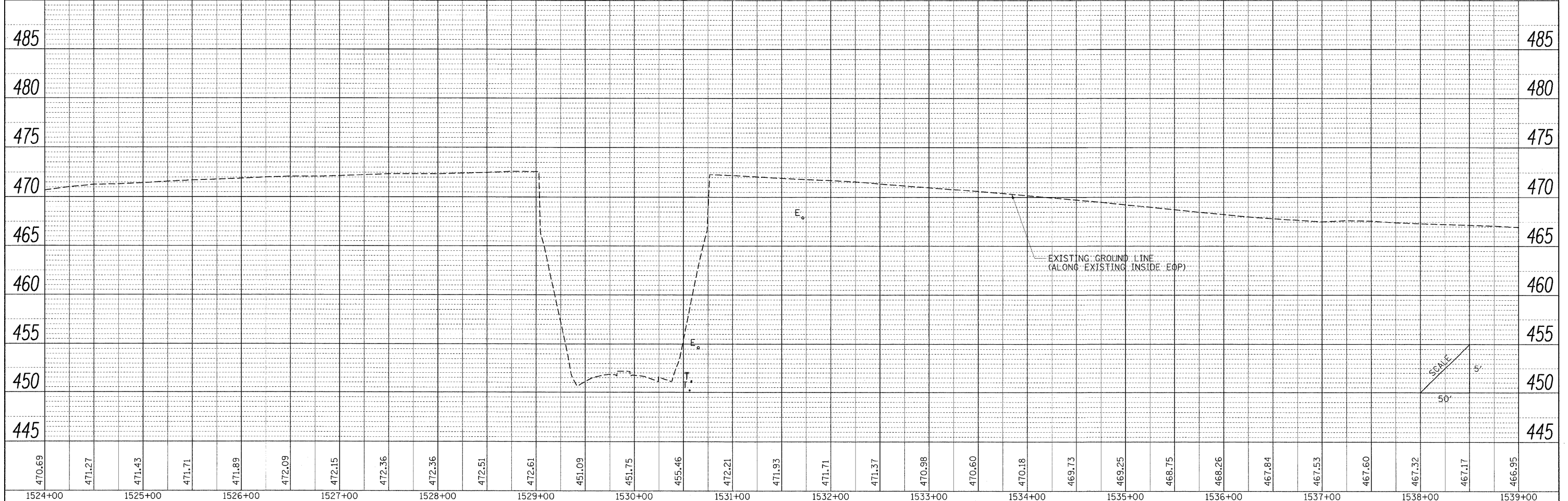


PLAN	SURVEYED	BY	DATE
	PLOTTED		
	CHECKED		
	BY		
	DATE		
NOTE BOOK NO.	FILE NAME		

PROFILE	SURVEYED	BY	DATE
	PLOTTED		
	CHECKED		
	BY		
	DATE		
NOTE BOOK NO.	FILE NAME		



FOR INFORMATION ONLY



470.69	471.27	471.43	471.71	471.89	472.09	472.15	472.36	472.36	472.51	472.61	451.09	451.75	455.46	472.21	471.93	471.71	471.37	470.98	470.60	470.18	469.73	469.25	468.75	468.26	467.84	467.53	467.60	467.32	467.17	466.95			
1524+00	1525+00	1526+00	1527+00	1528+00	1529+00	1530+00	1531+00	1532+00	1533+00	1534+00	1535+00	1536+00	1537+00	1538+00	1539+00																		

FILE NAME = ...D978182-sht-plnpr-f157-007.dgn

USER NAME = Brad Downan
DESIGNED - BJD
DRAWN - RAH
CHECKED - BJD
DATE - 10/07/11

REVISED -
REVISED -
REVISED -
REVISED -

STATE OF ILLINOIS
DEPARTMENT OF TRANSPORTATION

SCALE: 1" = 50'
SHEET NO. OF SHEETS
STA. 1524+00 TO STA. 1539+00

PLAN AND PROFILE
INTERSTATE 57

F.A. RTE.	SECTION	COUNTY	TOTAL SHEETS	SHEET NO.
*	(X1-6-2)HEK-2, HB-1,2; (IX-1)R-1	WILLIAMSON	968	100
* F.A.I. 57 AND F.A.P. 331		CONTRACT NO. 78182		
ILLINOIS FED. AID PROJECT				