












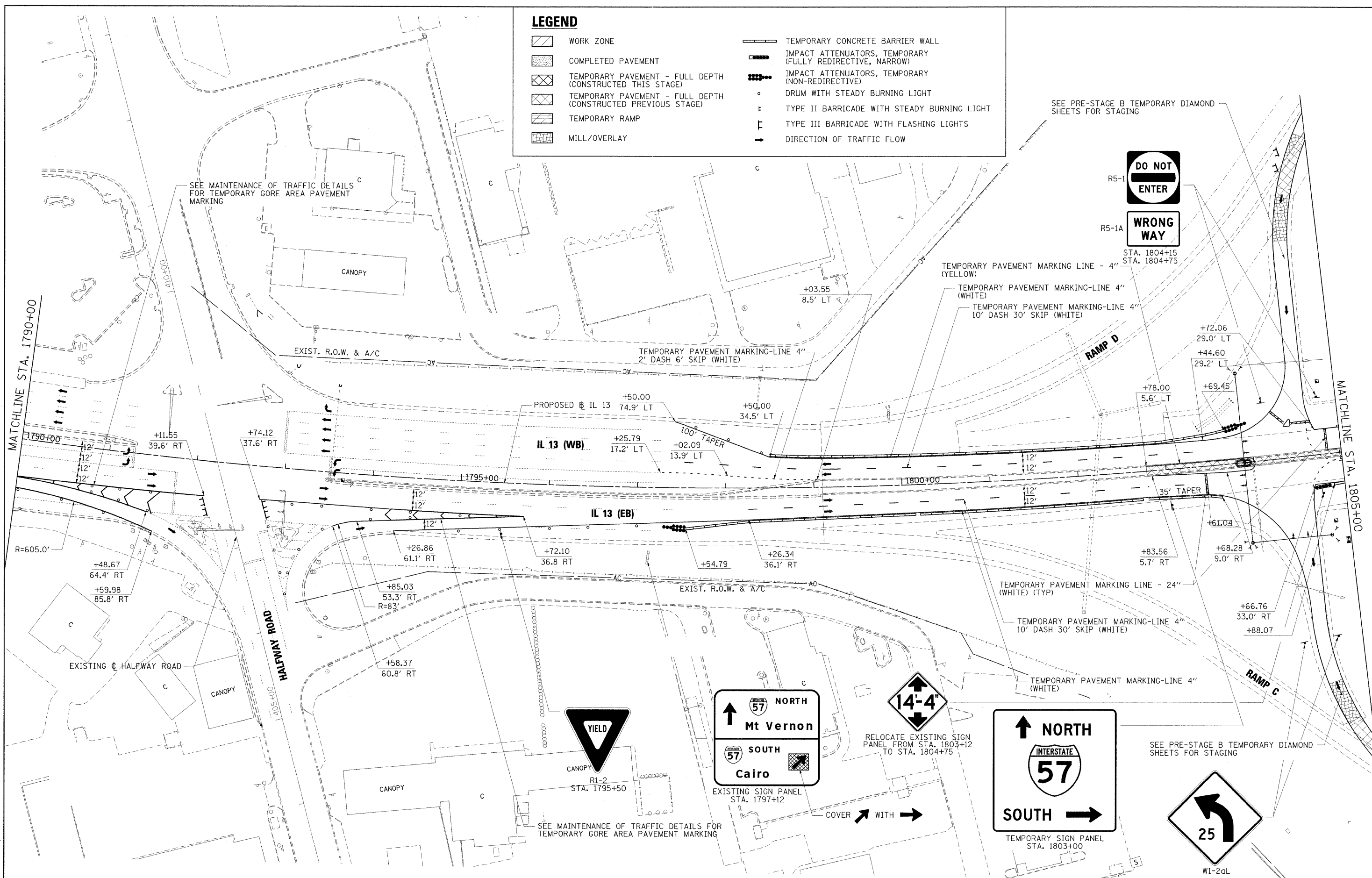


LEGEND

-  WORK ZONE
-  COMPLETED PAVEMENT
-  TEMPORARY PAVEMENT - FULL DEPTH (CONSTRUCTED THIS STAGE)
-  TEMPORARY PAVEMENT - FULL DEPTH (CONSTRUCTED PREVIOUS STAGE)
-  TEMPORARY RAMP
-  MILL/OVERLAY
-  TEMPORARY CONCRETE BARRIER WALL
-  IMPACT ATTENUATORS, TEMPORARY (FULLY REDIRECTIVE, NARROW)
-  IMPACT ATTENUATORS, TEMPORARY (NON-REDIRECTIVE)
-  DRUM WITH STEADY BURNING LIGHT
-  TYPE II BARRICADE WITH STEADY BURNING LIGHT
-  TYPE III BARRICADE WITH FLASHING LIGHTS
-  DIRECTION OF TRAFFIC FLOW



FILE NAME = ...D978182-sht-stagingPreB-IL13_001.dgn	USER NAME = Brad Downen	DESIGNED - JMS	REVISED -	STATE OF ILLINOIS DEPARTMENT OF TRANSPORTATION	MAINTENANCE OF TRAFFIC PLAN - IL 13 PRE-STAGE B	F.A. RTE. SECTION COUNTY TOTAL SHEETS SHEET NO.	(X1-6-2)HBK-2, HB-1,2; (IX-1)R-1 WILLIAMSON 968 174
PLOT SCALE = 50.0000' / IN.	CHECKED - BJD	REVISIED -	REVISIED -			* F.A.I. 57 AND F.A.P. 331 CONTRACT NO. 78182	ILLINOIS FED. AID PROJECT
PLOT DATE = 10/12/2011	DATE = 10/07/11	REVISIED -	REVISIED -			SCALE: 1" = 50'	SHEET NO. OF SHEETS STA. 1790+00 TO STA. 1805+00