












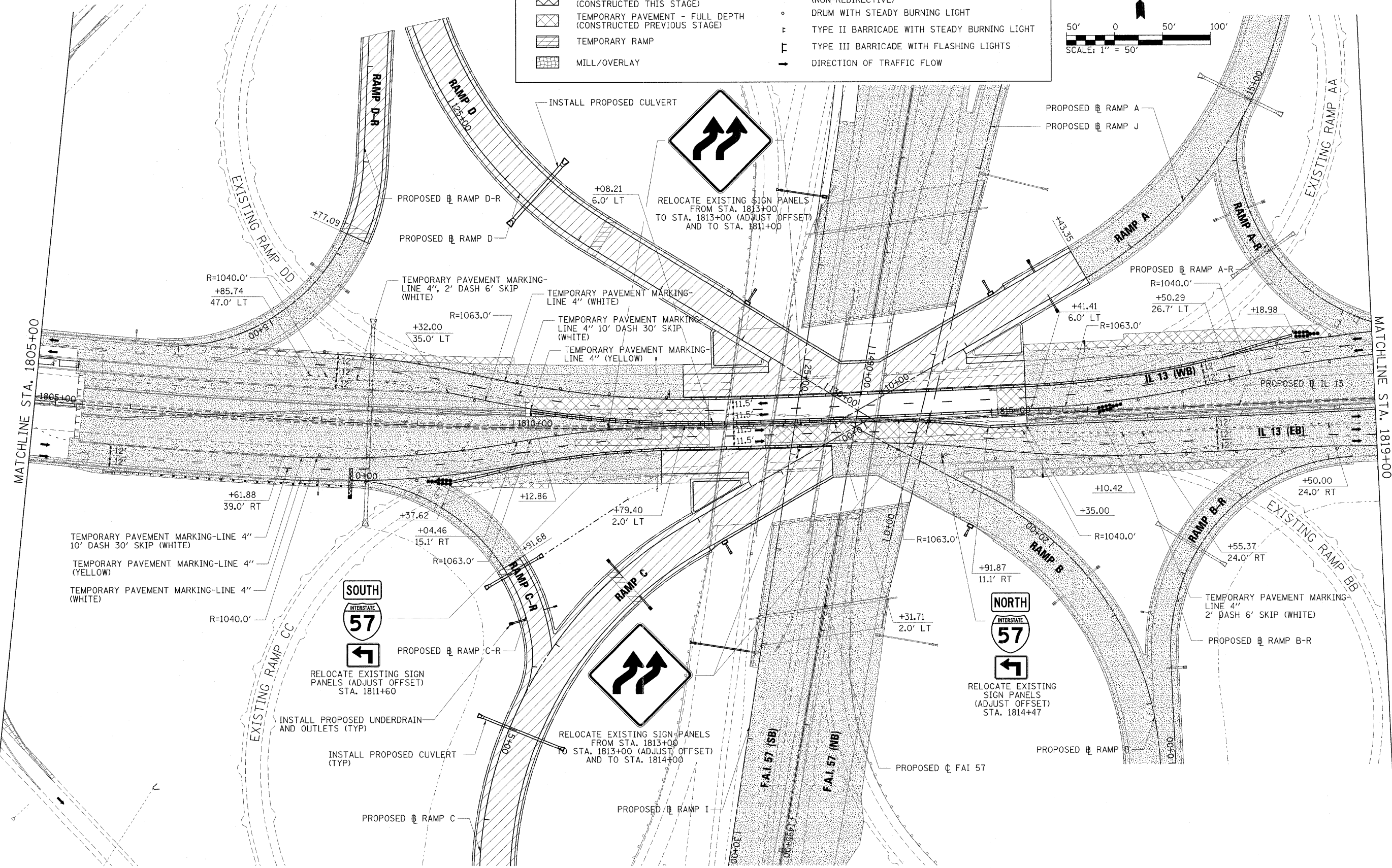
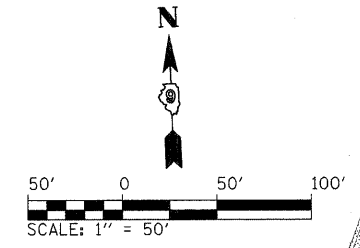


LEGEND

-  WORK ZONE
-  COMPLETED PAVEMENT
-  TEMPORARY PAVEMENT - FULL DEPTH (CONSTRUCTED THIS STAGE)
-  TEMPORARY PAVEMENT - FULL DEPTH (CONSTRUCTED PREVIOUS STAGE)
-  TEMPORARY RAMP
-  MILL/OVERLAY
-  TEMPORARY CONCRETE BARRIER WALL
-  IMPACT ATTENUATORS, TEMPORARY (FULLY REDIRECTIVE, NARROW)
-  IMPACT ATTENUATORS, TEMPORARY (NON-REDIRECTIVE)
-  DRUM WITH STEADY BURNING LIGHT
-  TYPE II BARRICADE WITH STEADY BURNING LIGHT
-  TYPE III BARRICADE WITH FLASHING LIGHTS
-  DIRECTION OF TRAFFIC FLOW



FILE NAME = ...D978182-shr-staging2-IL13.002.dgn
 USER NAME = Brad Downen
 PLOT SCALE = 50.0000' / IN.
 PLOT DATE = 10/12/2011

DESIGNED - JMS
 DRAWN - JMS
 CHECKED - BJD
 DATE - 10/07/11

REVISED -
 REVISED -
 REVISED -
 REVISED -

**STATE OF ILLINOIS
 DEPARTMENT OF TRANSPORTATION**

**MAINTENANCE OF TRAFFIC PLAN - IL 13
 STAGE 2**
 SCALE: 1" = 50' SHEET NO. OF SHEETS STA. 1805+00 TO STA. 1819+00

F.A. RTE.	SECTION	COUNTY	TOTAL SHEETS	SHEET NO.
* (X1-6-2)HBK-2, HB-1,2; (1X-1)R-1	WILLIAMSON	968	246	
* F.A.I. 57 AND F.A.P. 331	CONTRACT NO. 78182			
ILLINOIS FED. AID PROJECT				