


**INTERSTATE 57 NORTH**  
**Mt Vernon**

INSTALL PERMANENT SIGN PANEL  
 STA. 1819+67



W1-4bL  
 STA. 1821+50

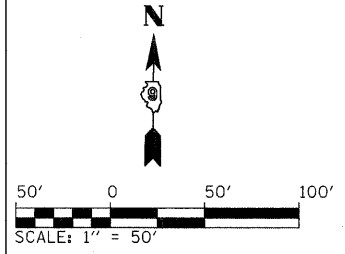
**INTERSTATE 57 SOUTH**  
**Cairo**  
 NEXT LEFT

**INTERSTATE 57 NORTH**  
**Mt Vernon**  
 NEXT RIGHT

INSTALL PERMANENT SIGN PANELS  
 STA. 833+55

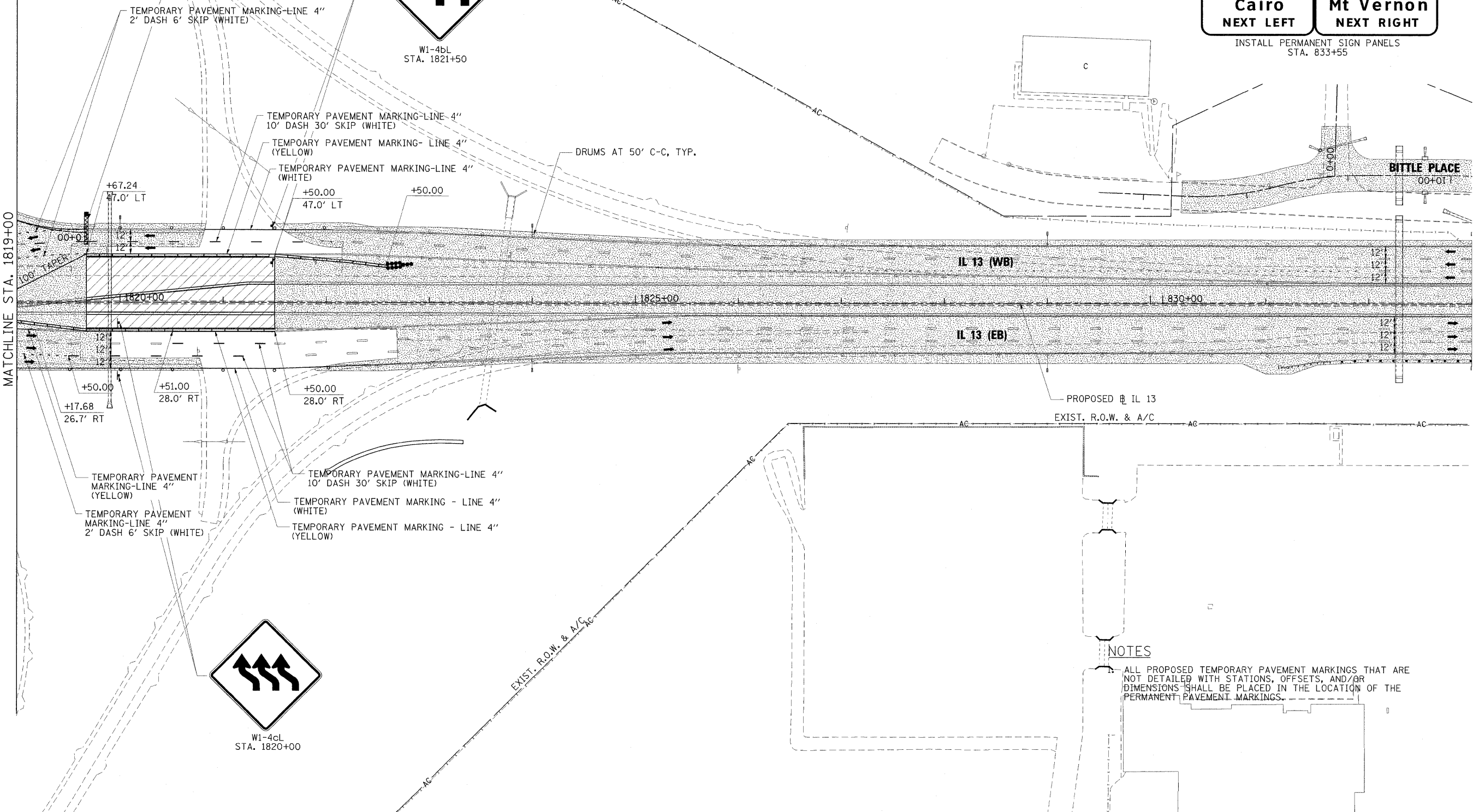
**LEGEND**

- WORK ZONE
- COMPLETED PAVEMENT
- TEMPORARY PAVEMENT - FULL DEPTH (CONSTRUCTED THIS STAGE)
- TEMPORARY PAVEMENT - FULL DEPTH (CONSTRUCTED PREVIOUS STAGE)
- TEMPORARY RAMP
- MILL/OVERLAY
- TEMPORARY CONCRETE BARRIER WALL
- IMPACT ATTENUATORS, TEMPORARY (FULLY REDIRECTIVE, NARROW)
- IMPACT ATTENUATORS, TEMPORARY (NON-REDIRECTIVE)
- DRUM WITH STEADY BURNING LIGHT
- TYPE II BARRICADE WITH STEADY BURNING LIGHT
- TYPE III BARRICADE WITH FLASHING LIGHTS
- DIRECTION OF TRAFFIC FLOW



CORNELL STREET

MATCHLINE STA. 1819+00



**NOTES**

ALL PROPOSED TEMPORARY PAVEMENT MARKINGS THAT ARE NOT DETAILED WITH STATIONS, OFFSETS, AND/OR DIMENSIONS SHALL BE PLACED IN THE LOCATION OF THE PERMANENT PAVEMENT MARKINGS.

FILE NAME = ...D978182-sh1-staging4-IL13_803.dgn	USER NAME = Brad Downen	DESIGNED - JMS	REVISED -	<b>STATE OF ILLINOIS DEPARTMENT OF TRANSPORTATION</b>	<b>MAINTENANCE OF TRAFFIC PLAN - IL 13 STAGE 4</b>			F.A. RTE.	SECTION	COUNTY	TOTAL SHEETS	SHEET NO.	
PLOT SCALE = 50.0000' / IN.	CHECKED - BJD	DRAWN - JMS	REVISED -		SCALE: 1" = 50'	SHEET NO.	OF	SHEETS	STA. 1819+00	TO STA. 833+00	WILLIAMSON	968	273
PLOT DATE = 10/12/2011	DATE - 10/07/11	REVISOR -	REVISED -								F.A.I. 57 AND F.A.P. 331	CONTRACT NO. 78182	
											ILLINOIS FED. AID PROJECT		