






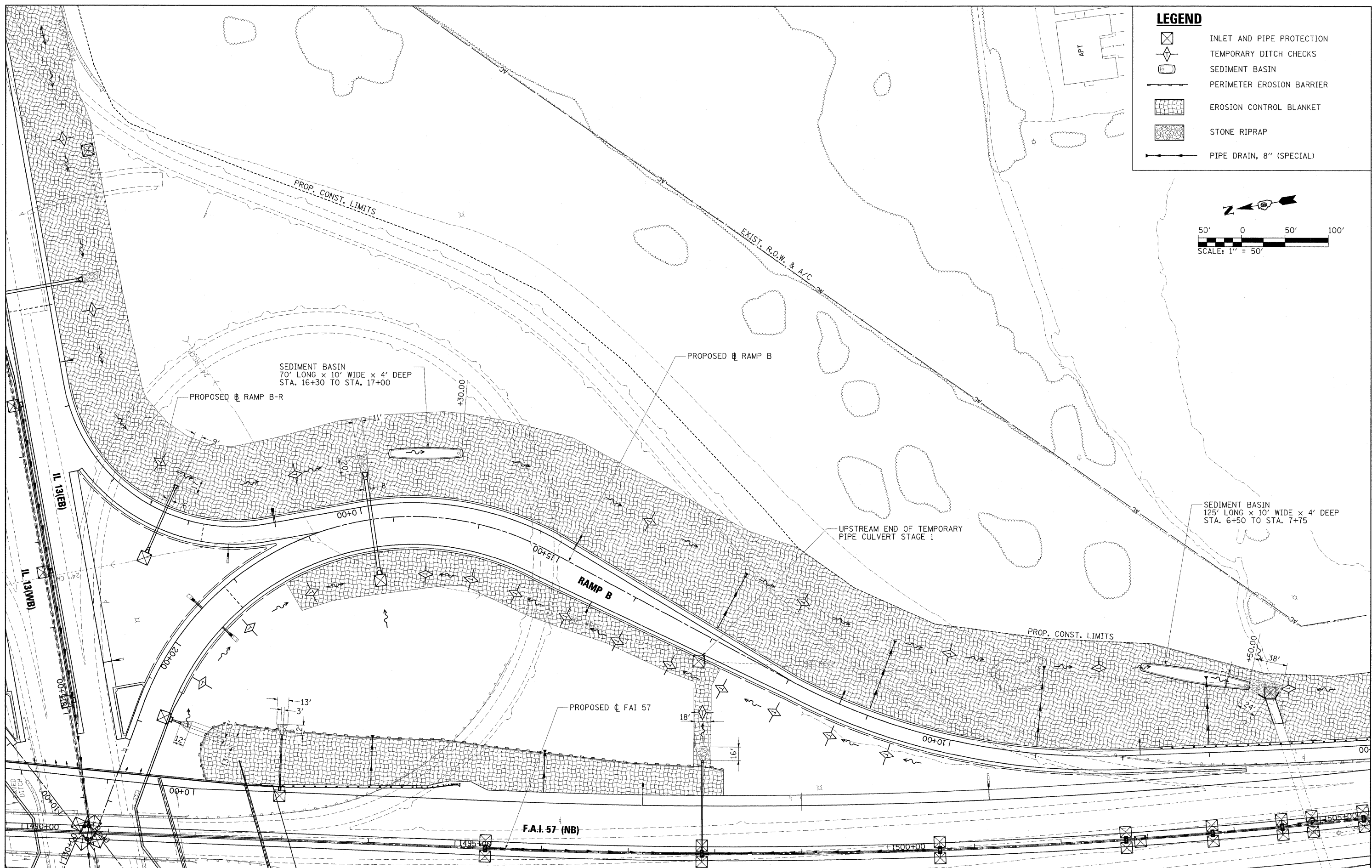
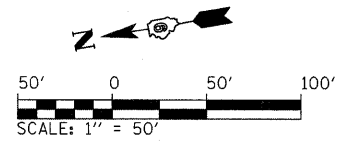


LEGEND

-  INLET AND PIPE PROTECTION
-  TEMPORARY DITCH CHECKS
-  SEDIMENT BASIN
-  PERIMETER EROSION BARRIER
-  EROSION CONTROL BLANKET
-  STONE RIPRAP
-  PIPE DRAIN, 8" (SPECIAL)



FILE NAME = ...N0978182-sh1-ErosRAMPB_017.dgn	USER NAME = Rob Heady	DESIGNED - AOO	REVISED -	STATE OF ILLINOIS DEPARTMENT OF TRANSPORTATION	EROSION CONTROL RAMP B	F.A. RTE.	SECTION	COUNTY	TOTAL SHEETS	SHEET NO.
PLOT SCALE = 50.00000' / IN.	DRAWN - RAH	CHECKED - BJD	REVISED -		SCALE: 1" = 50'	SHEET NO. OF SHEETS	(X1-6-2)HBK-2, HB-1,2; (X1-1R-1)	WILLIAMSON	968	299
PLOT DATE = 10/7/2011	DATE - 10/07/11	REVISED -	REVISED -		STA. 5+50 TO STA. 22+50.06	* F.A.I. 57 AND F.A.P. 331 CONTRACT NO. 78182				
						ILLINOIS FED. AID PROJECT				