






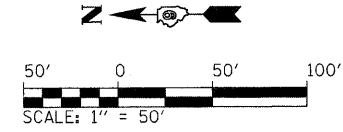


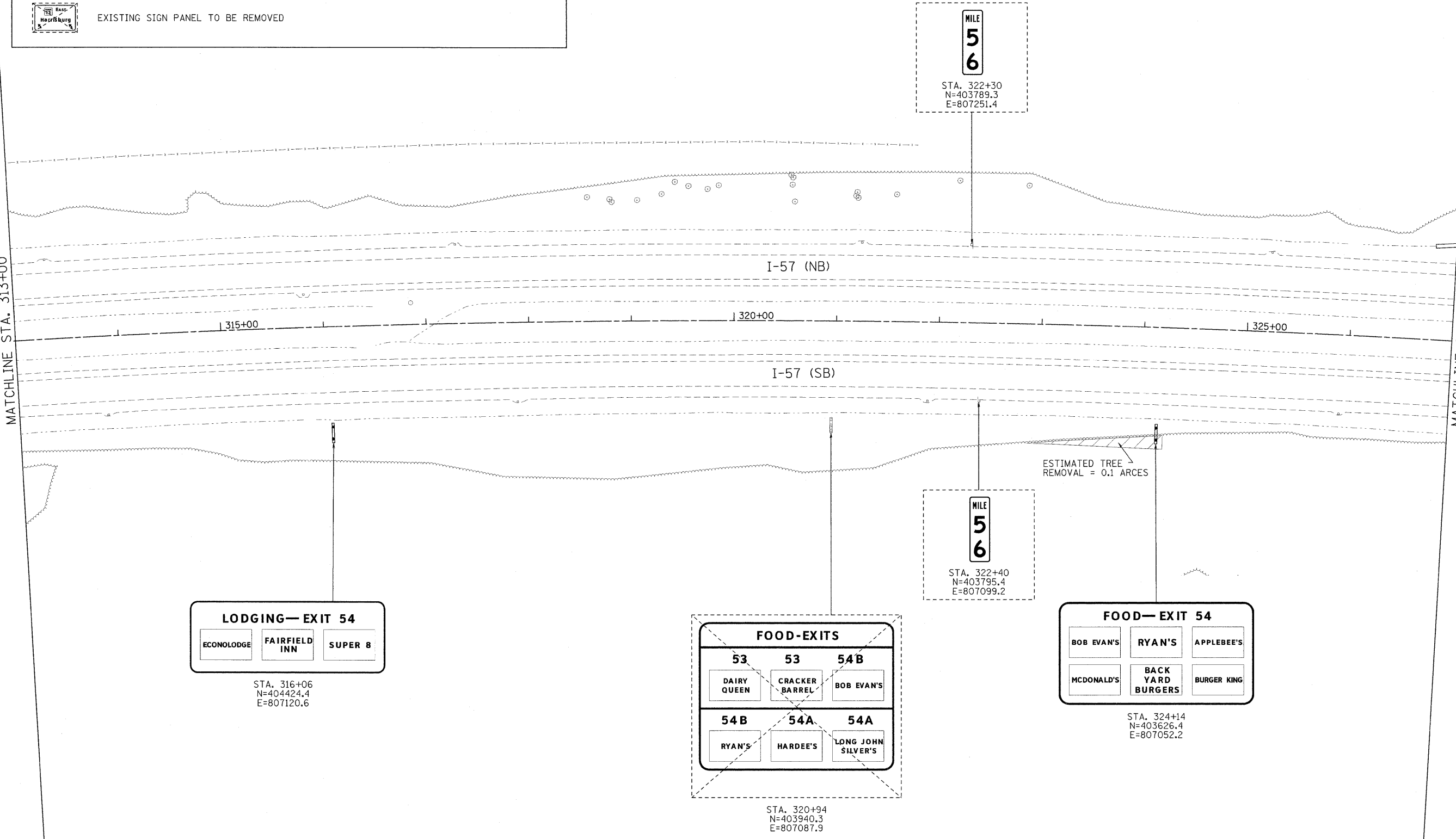
LEGEND

-  PROPOSED SIGN STRUCTURE
-  EXISTING SIGN STRUCTURE
-  EXISTING SIGN PANEL TO REMAIN
-  EXISTING SIGN PANEL TO BE REMOVED
-  PROPOSED SIGN PANEL
-  EXISTING GROUND MOUNTED SIGN
-  PROPOSED GROUND MOUNTED SIGN



MATCHLINE STA. 313+00

MATCHLINE STA. 327+00



EFK Moen, LLC
Civil Engineering Design

FILE NAME = ...\\D978182-sht-sign007-157.dgn	USER NAME = Brad Downen	DESIGNED - LE/JD	REVISED -	STATE OF ILLINOIS DEPARTMENT OF TRANSPORTATION	SIGN PLAN INTERSTATE 57	F.A. RTE.	SECTION	COUNTY	TOTAL SHEETS	SHEET NO.
	PLOT SCALE = 50.000000' / IN.	DRAWN - MK	REVISED -		SCALE: 1" = 50'		(X1-6-2)HBK-2, HB-1,2; (IX-1R-1	WILLIAMSON	968	419
	PLOT DATE = 10/10/2011	CHECKED - SD	REVISED -		SHEET NO. 7 OF 43 SHEETS		* F.A.I. 57 AND F.A.P. 331			CONTRACT NO. 78182
		DATE - 10/07/11	REVISED -		STA. 313+00 TO STA. 327+00		ILLINOIS FED. AID PROJECT			