






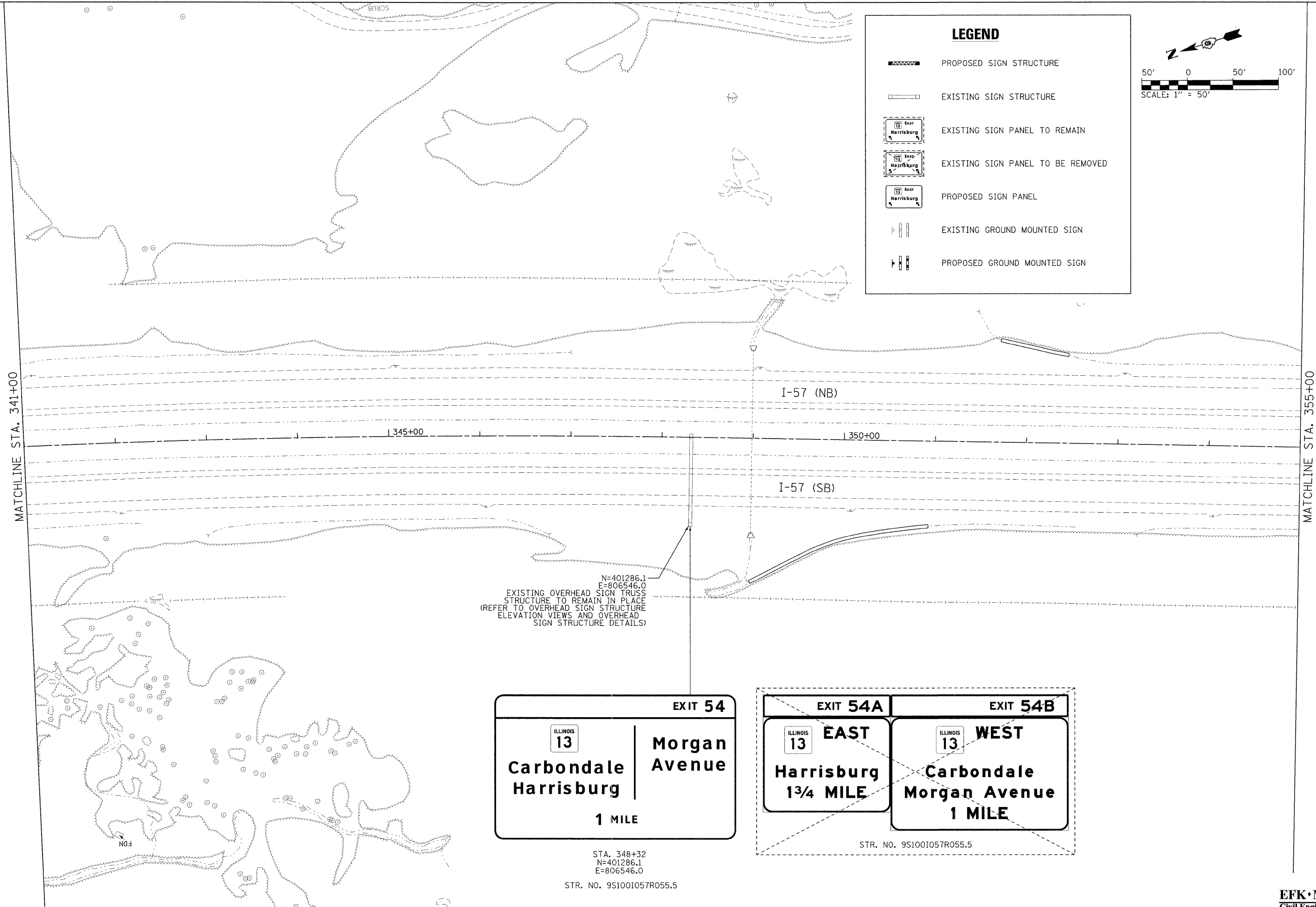
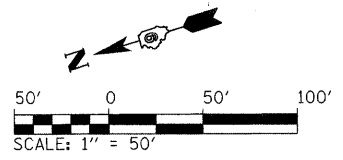


LEGEND

-  PROPOSED SIGN STRUCTURE
-  EXISTING SIGN STRUCTURE
-  EXISTING SIGN PANEL TO REMAIN
-  EXISTING SIGN PANEL TO BE REMOVED
-  PROPOSED SIGN PANEL
-  EXISTING GROUND MOUNTED SIGN
-  PROPOSED GROUND MOUNTED SIGN



EXIT 54

ILLINOIS
13

**Carbondale
Harrisburg**

1 MILE

**Morgan
Avenue**

STA. 348+32
 N=401286.1
 E=806546.0
 STR. NO. 9S1001057R055.5

EXIT 54A

ILLINOIS
13

EAST

Harrisburg

1 3/4 MILE

EXIT 54B

ILLINOIS
13

WEST

Carbondale

Morgan Avenue

1 MILE

STR. NO. 9S1001057R055.5

FILE NAME = ...\\0978182-sht-sign09-157.dgn	USER NAME = Brad Downen	DESIGNED - LE/JD	REVISED -
		DRAWN - MK	REVISED -
		CHECKED - SD	REVISED -
		DATE - 10/07/11	REVISED -

STATE OF ILLINOIS
DEPARTMENT OF TRANSPORTATION

SIGN PLAN
INTERSTATE 57

SCALE: 1" = 50' SHEET NO. 9 OF 43 SHEETS STA. 341+00 TO STA. 355+00

F.A. RTE.	SECTION	COUNTY	TOTAL SHEETS	SHEET NO.
*	(X1-6-2)HDK-2, HB-1,2; (X1-1R-1	WILLIAMSON	968	421
* F.A.I. 57 AND F.A.P. 331			CONTRACT NO. 78182	
ILLINOIS FED. AID PROJECT				

EFK•Moen, LLC
Civil Engineering Design