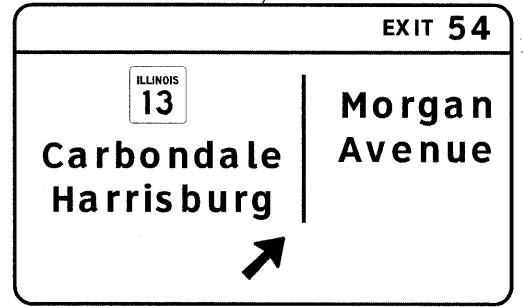
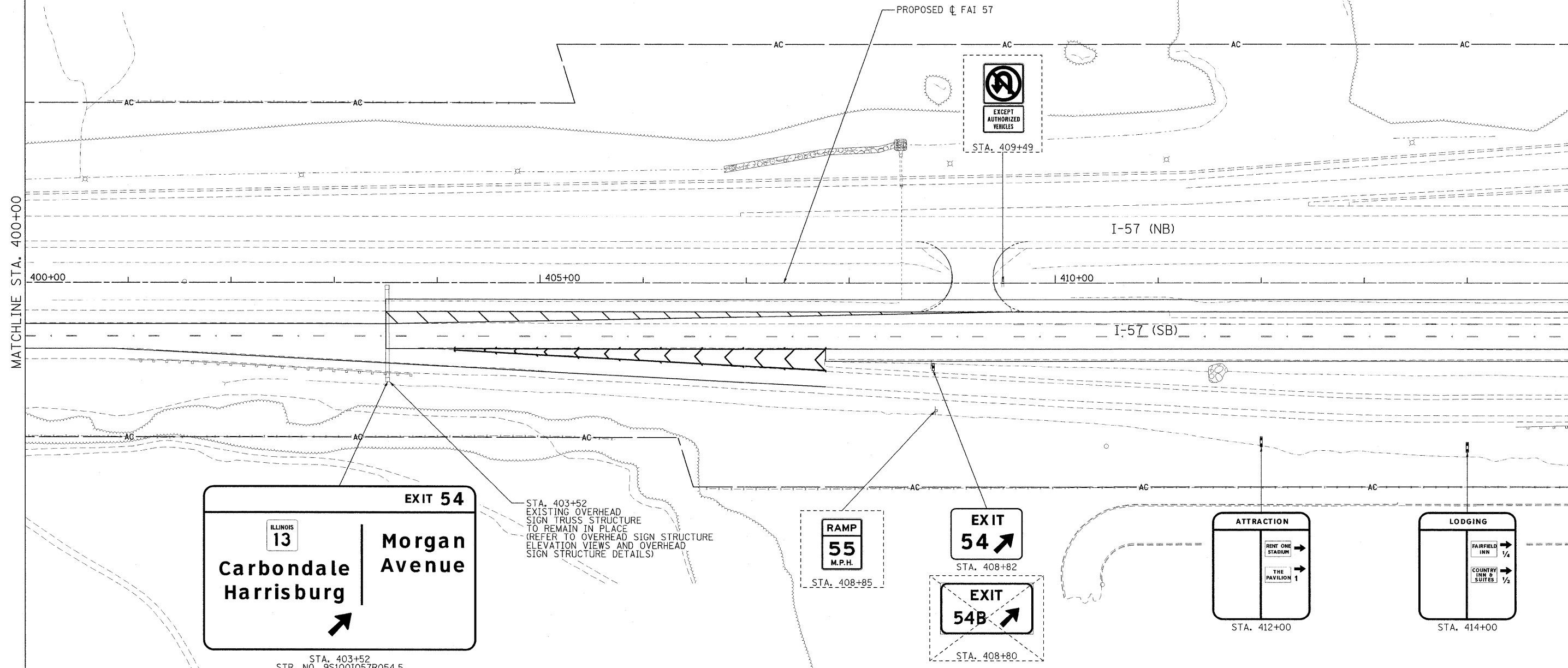
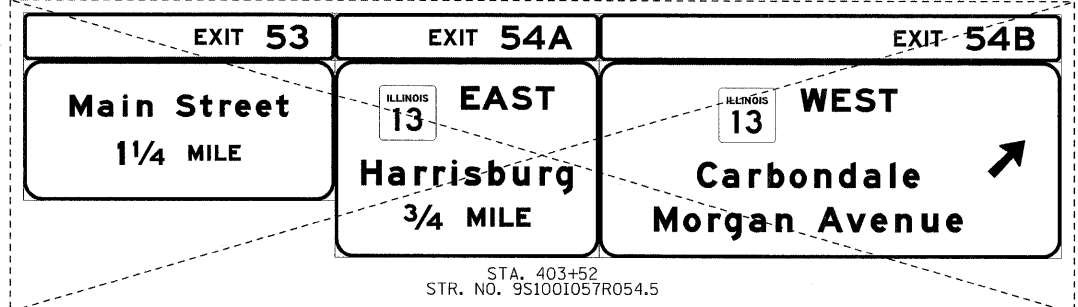
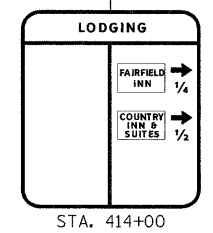
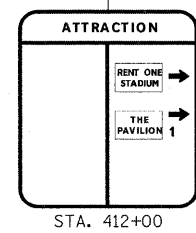

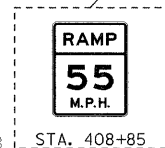


MATCHLINE STA. 400+00

MATCHLINE STA. 415+00



STA. 403+52  
EXISTING OVERHEAD  
SIGN TRUSS STRUCTURE  
TO REMAIN IN PLACE  
(REFER TO OVERHEAD SIGN STRUCTURE  
ELEVATION VIEWS AND OVERHEAD  
SIGN STRUCTURE DETAILS)



**LEGEND**

	PROPOSED SIGN STRUCTURE		PROPOSED SIGN PANEL
	EXISTING SIGN STRUCTURE		EXISTING GROUND MOUNTED SIGN
	EXISTING SIGN PANEL TO REMAIN		PROPOSED GROUND MOUNTED SIGN
	EXISTING SIGN PANEL TO BE REMOVED		

**EFK·Moen, LLC**  
Civil Engineering Design

FILE NAME = ...D978182-sht-sign013-157.dgn	USER NAME = Brad Downen	DESIGNED - LE/JD	REVISED -	<b>STATE OF ILLINOIS DEPARTMENT OF TRANSPORTATION</b>	<b>SIGN PLAN INTERSTATE 57</b>	F.A. RTE. SECTION COUNTY TOTAL SHEETS SHEET NO.
PLOT SCALE = 50,0000' / IN.	DRAWN - MK	CHECKED - SD	REVISED -	SCALE: 1" = 50'	SHEET NO. 13 OF 43 SHEETS	STA. 400+00 TO STA. 415+00
PLOT DATE = 10/10/2011	DATE = 10/07/11	REVISED -	REVISED -	ILLINOIS 57 AND F.A.P. 331	WILLIAMSON 968 425	CONTRACT NO. 78182
						ILLINOIS FED. AID PROJECT