






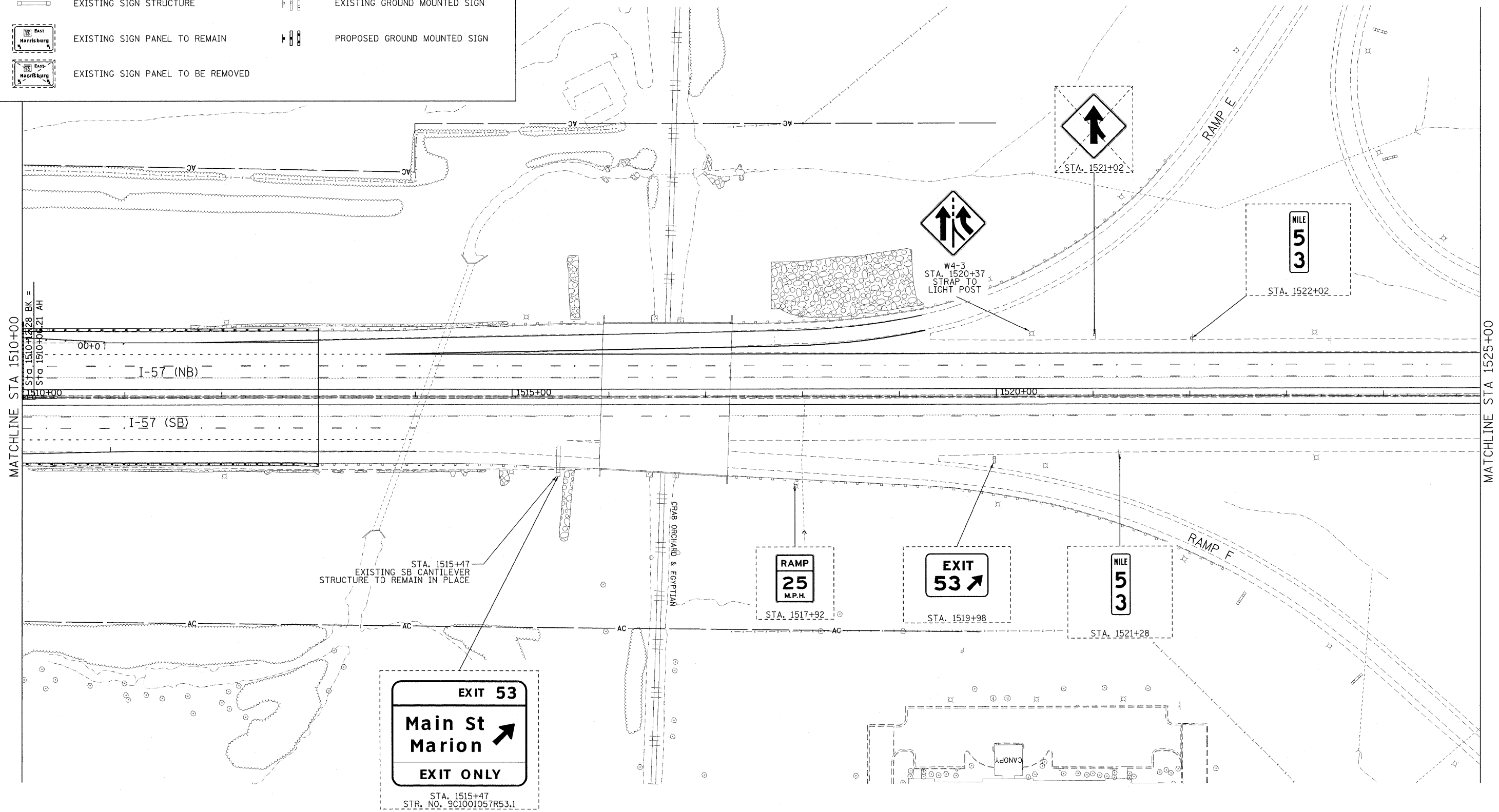
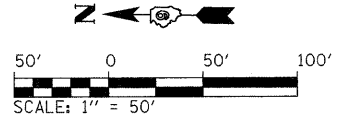


LEGEND

-  PROPOSED SIGN STRUCTURE
-  EXISTING SIGN STRUCTURE
-  EXISTING SIGN PANEL TO REMAIN
-  EXISTING SIGN PANEL TO BE REMOVED
-  PROPOSED SIGN PANEL
-  EXISTING GROUND MOUNTED SIGN
-  PROPOSED GROUND MOUNTED SIGN



EXIT 53

**Main St
Marion**

↗

EXIT ONLY

STA. 1515+47
STR. NO. 9C1001057R53.1

EFK•Moen, LLC
Civil Engineering Design

FILE NAME = ...D978182-shit-sign018-157.dgn	USER NAME = Brad Downen	DESIGNED - LE/JD	REVISED -	STATE OF ILLINOIS DEPARTMENT OF TRANSPORTATION	SIGN PLAN INTERSTATE 57	F.A. RTE.	SECTION	COUNTY	TOTAL SHEETS	SHEET NO.	
	PLOT SCALE = 50.0000' / IN.	DRAWN - MK	REVISED -			• (X1-6-2)HBK-2, HB-1,2; (IX-1R-1	WILLIAMSON	968	430		
	PLOT DATE = 10/10/2011	CHECKED - SD	REVISED -			• F.A.I. 57 AND F.A.P. 331	CONTRACT NO. 78182	ILLINOIS FED. AID PROJECT			
		DATE - 10/07/11	REVISED -			SCALE: 1" = 50' SHEET NO. 18 OF 43 SHEETS STA. 1510+00 TO STA. 1525+00					