


EXIT 54 B Morgan Avenue 1/4 MILE	EXIT 54 A  Carbondale Harrisburg 1 MILE	EXIT 53 Main St Marion 1/2 MILE
--	---	---

 Southeastern Illinois College EXIT 54 A
 John A Logan College Southern Illinois University EXIT 54 B

STA. 1561+41
 PROPOSED OVERHEAD SIGN TRUSS STRUCTURE
 (REFER TO OVERHEAD SIGN STRUCTURE ELEVATION
 VIEWS AND OVERHEAD SIGN STRUCTURE DETAILS)


STA. 1563+50










STA. 1565+45

MATCHLINE STA 1555+00

MATCHLINE STA 1570+00



LEGEND

-  PROPOSED SIGN STRUCTURE
-  EXISTING SIGN STRUCTURE
-  EXISTING SIGN PANEL TO REMAIN
-  EXISTING SIGN PANEL TO BE REMOVED
-  PROPOSED SIGN PANEL
-  EXISTING GROUND MOUNTED SIGN
-  PROPOSED GROUND MOUNTED SIGN

EFK Moen, LLC
 Civil Engineering Design

FILE NAME = ...D978182-shr-sign021-157.dgn	USER NAME = Brad Downen	DESIGNED - LE/JD	REVISED -	STATE OF ILLINOIS DEPARTMENT OF TRANSPORTATION	SIGN PLAN INTERSTATE 57	F.A. RTE.	SECTION	COUNTY	TOTAL SHEETS	SHEET NO.
	PLOT SCALE = 50.0000' / IN.	CHECKED - SD	REVISED -			XI-6-2H8K-2, HB-1,2; (IX-1R-1	WILLIAMSON	968	433	
	PLOT DATE = 10/10/2011	DATE = 10/07/11	REVISED -			F.A.I. 57 AND F.A.P. 331	CONTRACT NO. 78182	ILLINOIS FED. AID PROJECT		

SCALE: 1" = 50' SHEET NO. 21 OF 43 SHEETS STA. 1555+00 TO STA. 1570+00