

NILE
50
STA. 107+52
N=373026.2
E=801263.4

NILE
50
STA. 107+52
N=373028.9
E=801111.8

MATCHLINE STA. 96+00

MATCHLINE STA. 111+00

I-57 (NB)








I-57 (SB)

100+00

105+00

110+00

LEGEND

-  PROPOSED SIGN STRUCTURE
-  EXISTING SIGN STRUCTURE
-  EXISTING SIGN PANEL TO REMAIN
-  EXISTING SIGN PANEL TO BE REMOVED
-  PROPOSED SIGN PANEL
-  EXISTING GROUND MOUNTED SIGN
-  PROPOSED GROUND MOUNTED SIGN

EFK Moen, LLC
Civil Engineering Design

FILE NAME =
...\\D978182-sht-sign029-157.dgn

USER NAME = Brad Downen
DESIGNED - LE/JD
DRAWN - MK
CHECKED - SD
PLOT SCALE = 50.0000' / IN.
PLOT DATE = 10/10/2011

DESIGNED - LE/JD
DRAWN - MK
CHECKED - SD
DATE - 10/07/11

REVISED -
REVISED -
REVISED -
REVISED -

STATE OF ILLINOIS
DEPARTMENT OF TRANSPORTATION

SIGN PLAN
INTERSTATE 57

SCALE: 1" = 50' SHEET NO. 29 OF 43 SHEETS STA. 96+00 TO STA. 111+00

F.A. RTE.	SECTION	COUNTY	TOTAL SHEETS	SHEET NO.
*	01-6-2(HBK-2, HB-1,2; 01X-1R-1	WILLIAMSON	968	441
*	F.A.I. 57 AND F.A.P. 331	CONTRACT NO. 78182		

ILLINOIS FED. AID PROJECT