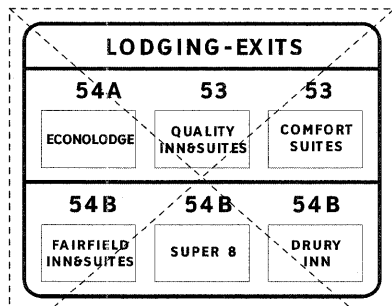
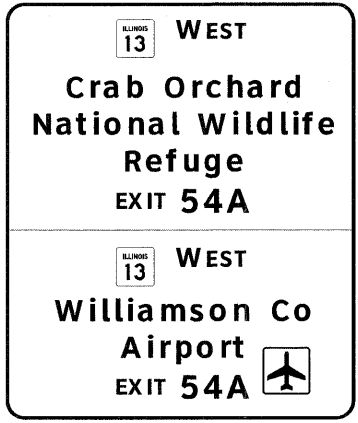


**Marion**  
NEXT 3 EXITS

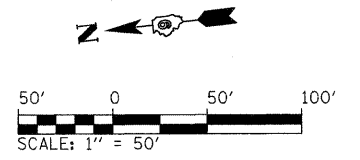
STA. 141+97  
N=369575.6  
E=801207.5



STA. 147+04  
N=369066.8  
E=801164.2



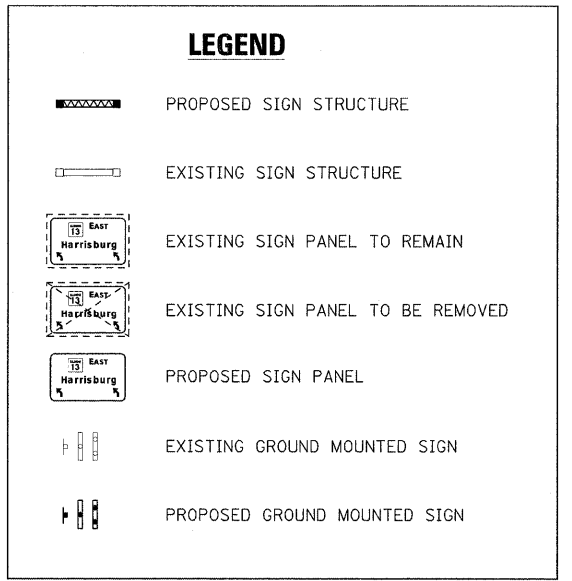
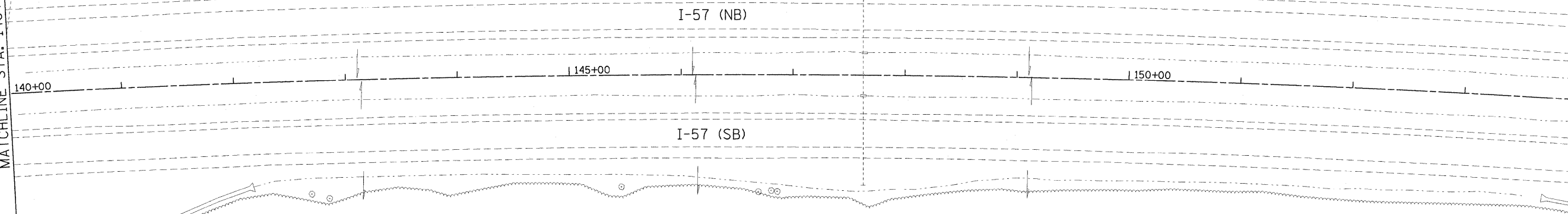
STA. 149+92  
N=368779.6  
E=801118.6



ESTIMATED TREE  
REMOVAL = 0.1 ACRES

MATCHLINE STA. 140+00

MATCHLINE STA. 154+00



**EFK·Moen, LLC**  
Civil Engineering Design

FILE NAME = ...D978182-shrt-sign032-157.dgn	USER NAME = Brad Downer	DESIGNED - LE/JD	REVISED -	<b>STATE OF ILLINOIS</b> <b>DEPARTMENT OF TRANSPORTATION</b>	<b>SIGN PLAN</b> <b>INTERSTATE 57</b>	F.A. RTE.	SECTION	COUNTY	TOTAL SHEETS	SHEET NO.
		DRAWN - MK	REVISED -			IX-1-6-2/HBK-2, HB-1,2; IX-1R-1	WILLIAMSON	968	444	
		CHECKED - SD	REVISED -			F.A.I. 57 AND F.A.P. 331			CONTRACT NO. 78182	
		DATE - 10/07/11	REVISED -			ILLINOIS FED. AID PROJECT				
					SCALE: 1" = 50'	SHEET NO. 32 OF 43 SHEETS		STA. 140+00 TO STA. 154+00		