






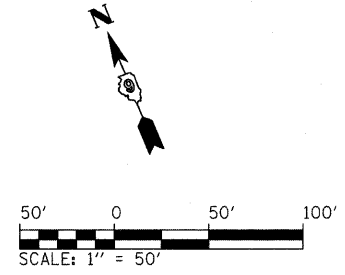


MATCHLINE STA. 1796+00

**LEGEND**

-  PROPOSED SIGN STRUCTURE
-  EXISTING SIGN STRUCTURE
-  EXISTING SIGN PANEL TO REMAIN
-  EXISTING SIGN PANEL TO BE REMOVED
-  PROPOSED SIGN PANEL
-  EXISTING GROUND MOUNTED SIGN
-  PROPOSED GROUND MOUNTED SIGN



FILE NAME = ...D978182-shr-sign034-IL13.dgn	USER NAME = Brad Downen	DESIGNED - LE/JD	REVISED -
		DRAWN - MK	REVISED -
	PLOT SCALE = 50.0000' / IN.	CHECKED - SD	REVISED -
	PLOT DATE = 10/10/2011	DATE - 10/07/11	REVISED -

**STATE OF ILLINOIS  
DEPARTMENT OF TRANSPORTATION**

**SIGN PLAN  
ILLINOIS ROUTE 13**

SCALE: 1" = 50'    SHEET NO. 34 OF 43 SHEETS    STA. 1781+00 TO STA. 1805+00

F.A. RTE.	SECTION	COUNTY	TOTAL SHEETS	SHEET NO.
•	0X1-6-2HBK-2, HB-1,2; 0X-1R-1	WILLIAMSON	968	446
•	F.A.I. 57 AND F.A.P. 331			CONTRACT NO. 78182
ILLINOIS FED. AID PROJECT				

**EFK•Moen, LLC**  
Civil Engineering Design