






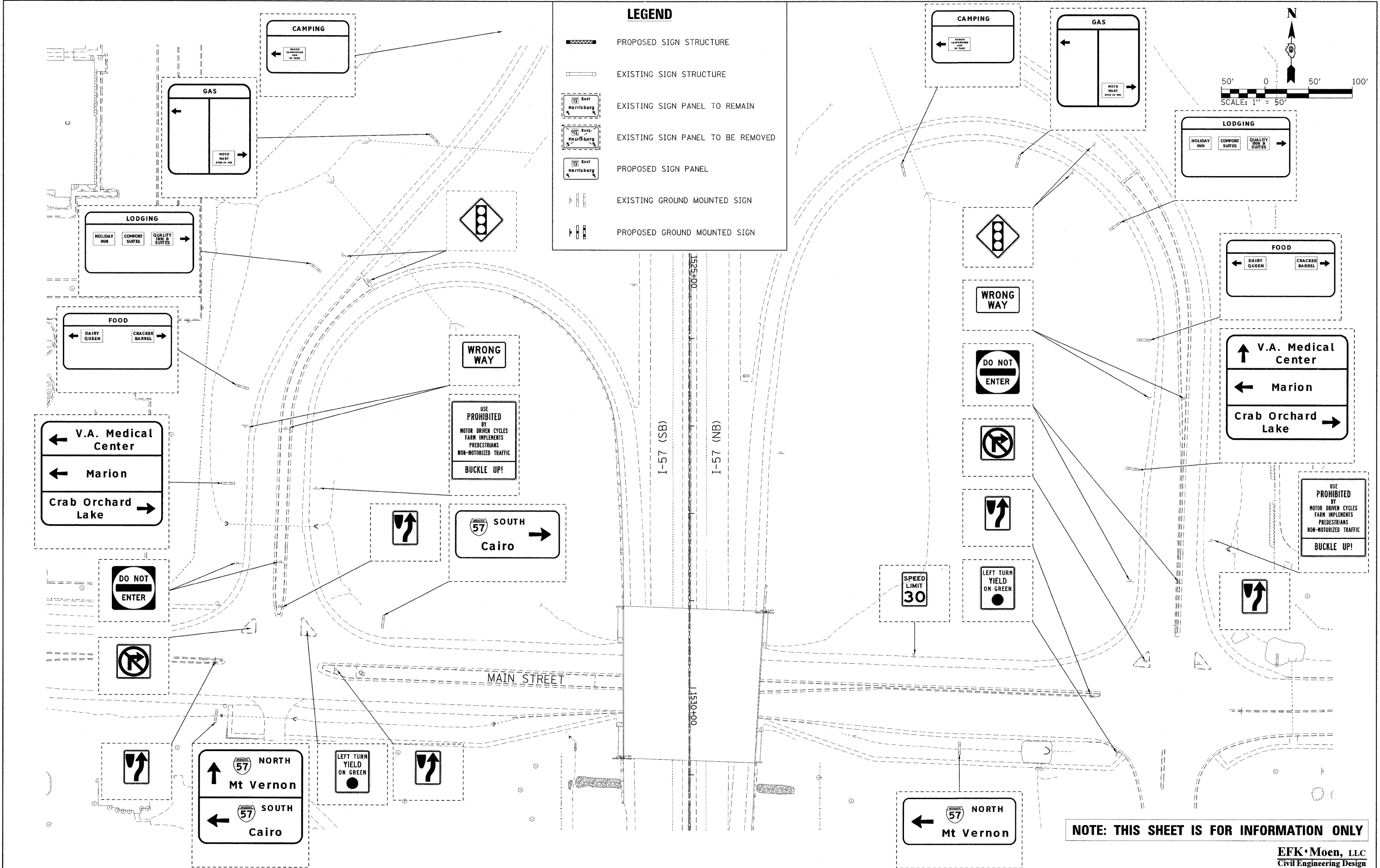
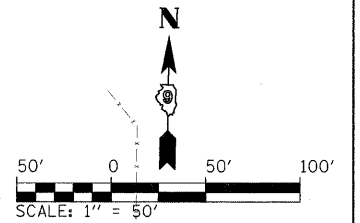


LEGEND

-  PROPOSED SIGN STRUCTURE
-  EXISTING SIGN STRUCTURE
-  EXISTING SIGN PANEL TO REMAIN
-  EXISTING SIGN PANEL TO BE REMOVED
-  PROPOSED SIGN PANEL
-  EXISTING GROUND MOUNTED SIGN
-  PROPOSED GROUND MOUNTED SIGN



NOTE: THIS SHEET IS FOR INFORMATION ONLY

EFK•Moen, LLC
Civil Engineering Design

FILE NAME = ...N0978182-sht-sign039-Main.dgn	USER NAME = Brad Downen	DESIGNED - LE/JD	REVISED -	STATE OF ILLINOIS DEPARTMENT OF TRANSPORTATION	SIGN PLAN ILLINOIS ROUTE 13	F.A. RTE.	SECTION	COUNTY	TOTAL SHEETS	SHEET NO.	
	PLOT SCALE = 50.0000' / IN.	DRAWN - MK	REVISED -			• (X1-6-2)HBK-2, HB-1,2; (IX-1R-1	WILLIAMSON	968	451		
	PLOT DATE = 10/10/2011	CHECKED - SD	REVISED -			• F.A.I. 57 AND F.A.P. 331	CONTRACT NO. 78182				
		DATE - 10/07/11	REVISED -			ILLINOIS FED. AID PROJECT					

SCALE: 1" = 50' SHEET NO. 39 OF 43 SHEETS STA. TO STA.