

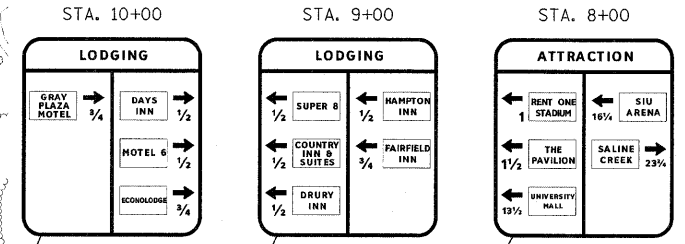
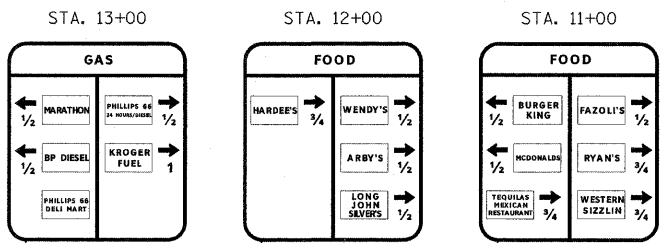
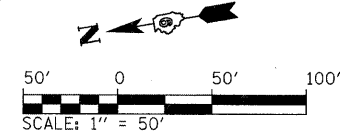
STA. 15+13
STR. NO. 9S1001057R000.4



D9-2
M6-1
STRAP
TO
COLUMN

LEGEND

- PROPOSED SIGN STRUCTURE
- EXISTING SIGN STRUCTURE
- EXISTING SIGN PANEL TO REMAIN
- EXISTING SIGN PANEL TO BE REMOVED
- PROPOSED SIGN PANEL
- EXISTING GROUND MOUNTED SIGN
- PROPOSED GROUND MOUNTED SIGN



STA. 15+13
PROPOSED OVERHEAD SIGN TRUSS STRUCTURE
(REFER TO OVERHEAD SIGN STRUCTURE ELEVATION
VIEWS AND OVERHEAD SIGN STRUCTURE DETAILS)



RAMP B

I-57 (NB)

FILE NAME = ...N0978182-shr+sign041-RAMPB.dgn

USER NAME = Brad Downen
PLOT SCALE = 50.0000' / IN.
PLOT DATE = 10/10/2011

DESIGNED - LE/JD
DRAWN - MK
CHECKED - SD
DATE - 10/07/11

REVISED -
REVISED -
REVISED -
REVISED -

STATE OF ILLINOIS
DEPARTMENT OF TRANSPORTATION

SIGN PLAN
RAMP B

SCALE: 1" = 50' SHEET NO. 41 OF 43 SHEETS STA. 5+50 TO STA. 22+50.06

F.A. RTE.	SECTION	COUNTY	TOTAL SHEETS	SHEET NO.
*	(X1-6-2)HDK-2, HB-1,2; (IX-1)R-1	WILLIAMSON	968	453
*	F.A.I. 57 AND F.A.P. 331	CONTRACT NO. 78182		

ILLINOIS FED. AID PROJECT

EFK Moen, LLC
Civil Engineering Design