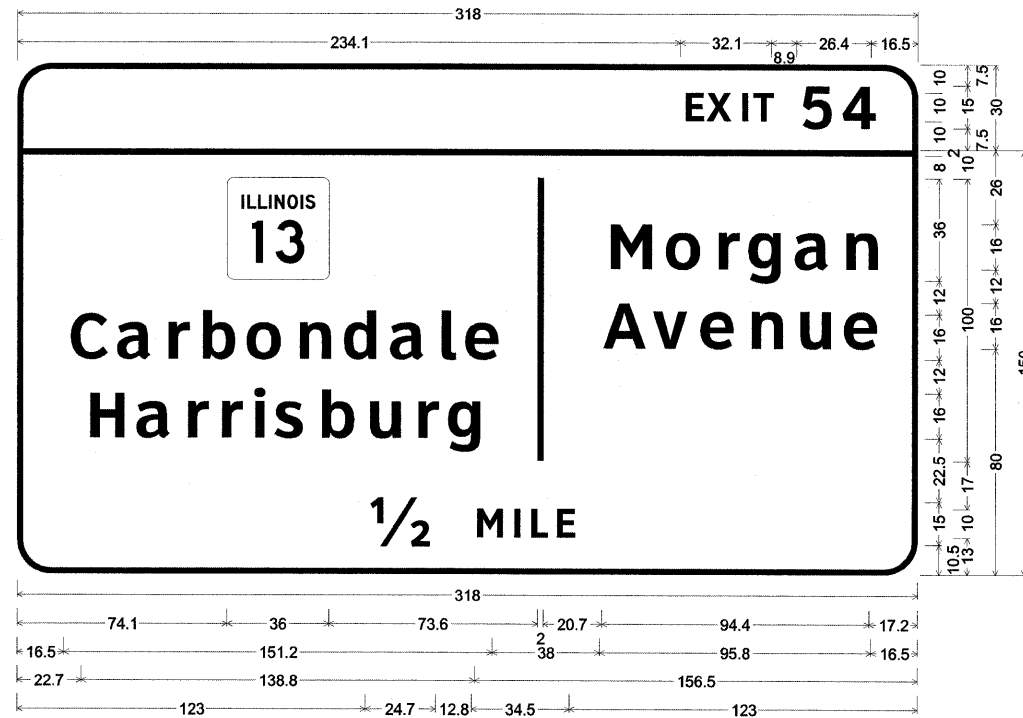


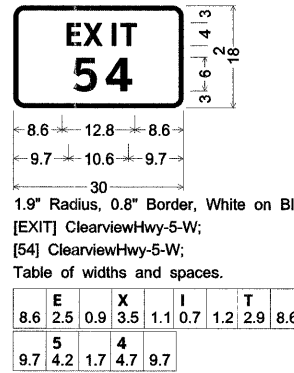
375 + 15 (I-57 SB)



12.0" Radius, 2.0" Border, White on Green;  
 [EXIT 54] ClearviewHwy-5-W;  
 12.0" Radius, 2.0" Border, White on Green;  
 [Carbondale] ClearviewHwy-5-W; [Harrisburg] ClearviewHwy-5-W; [Morgan] ClearviewHwy-5-W;  
 [Avenue] ClearviewHwy-5-W; [1/2 MILE] ClearviewHwy-5-W;  
 Table of widths and spaces.

234.1	E	6.3	X	2.2	8.6	I	2.8	1.9	3.0	T	7.3	8.9	5	10.4	4.2	11.8	16.5							
-0.0	318.0	0.0																						
74.1	36.0	73.6	2.0	20.7	M	14.8	5.6	12.4	5.4	7.3	4.1	11.6	5.1	11.9	5.1	11.1	17.2							
16.5	13.0	3.9	11.9	5.1	7.3	4.7	11.6	4.8	12.3	5.5	11.1	5.4	11.6	5.0	12.0	5.0	5.1	4.2	11.7					
	38.0	15.0	2.5	12.2	3.7	e	11.7	5.4	n	11.2	6.0	u	11.0	5.4	e	11.7	16.5							
22.7	12.3	5.2	11.9	5.1	7.3	4.7	7.3	4.4	3.8	4.4	s	10.2	5.2	b	11.5	5.5	u	10.9	6.1	7.3	4.1	g	11.6	156.5
123.0	1/2	12.8	M	9.2	3.9	2.0	4.0	5.9	3.2	E	6.3	123.0												

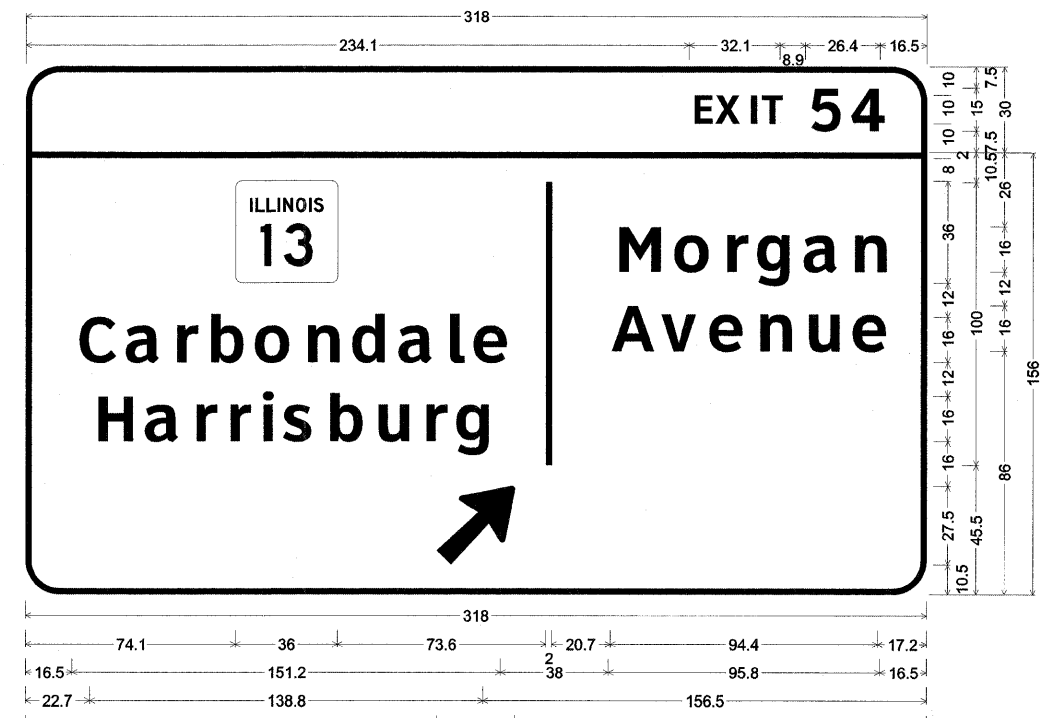
396 + 49 (I-57 SB)



1.9" Radius, 0.8" Border, White on Blue;  
 [EXIT 54] ClearviewHwy-5-W;  
 [54] ClearviewHwy-5-W;  
 Table of widths and spaces.

8.6	E	2.5	X	0.9	3.5	I	1.1	0.7	1.2	T	2.9	8.6
9.7	5	4.2	1.7	4.7	9.7							

403 + 52 (I-57 SB)



12.0" Radius, 2.0" Border, White on Green;  
 [EXIT 54] ClearviewHwy-5-W;  
 12.0" Radius, 2.0" Border, White on Green;  
 [Carbondale] ClearviewHwy-5-W; [Harrisburg] ClearviewHwy-5-W; [Morgan] ClearviewHwy-5-W;  
 [Avenue] ClearviewHwy-5-W; Arrow 160 - 35.0" 45°;  
 Table of widths and spaces.

234.1	E	6.3	X	2.2	8.6	I	2.8	1.9	3.0	T	7.3	8.9	5	10.4	4.2	11.8	16.5							
-0.0	318.0	0.0																						
74.1	36.0	73.6	2.0	20.7	M	14.8	5.6	12.4	5.4	7.3	4.1	11.6	5.1	11.9	5.1	11.1	17.2							
16.5	13.0	3.9	11.9	5.1	7.3	4.7	11.6	4.8	12.3	5.5	11.1	5.4	11.6	5.0	12.0	5.0	5.1	4.2	11.7					
	38.0	15.0	2.5	12.2	3.7	e	11.7	5.4	n	11.2	6.0	u	11.0	5.4	e	11.7	16.5							
22.7	12.3	5.2	11.9	5.1	7.3	4.7	7.3	4.4	3.8	4.4	s	10.2	5.2	b	11.5	5.5	u	10.9	6.1	7.3	4.1	g	11.6	156.5
145.2	27.6	145.2																						

EFK Moen, LLC  
 Civil Engineering Design

FILE NAME = ...ND978182-shr-sign044-068-Panels.dgn	USER NAME = Rob Heedy	DESIGNED - LE/JD	REVISED -	STATE OF ILLINOIS DEPARTMENT OF TRANSPORTATION	SIGN PANELS	F.A. RTE.	SECTION	COUNTY	TOTAL SHEETS	SHEET NO.
	PLOT SCALE = 50.0000' / IN.	DRAWN - MK	REVISED -			* IXI-6-2HBK-2, HB-1,2; IX-1R-1	WILLIAMSON	968	460	
	PLOT DATE = 10/7/2011	CHECKED - SD	REVISED -			* F.A.I. 57 AND F.A.P. 331			CONTRACT NO. 78182	
		DATE - 10/07/11	REVISED -			ILLINOIS FED. AID PROJECT				
SCALE: NO SCALE SHEET NO. 5 OF 26 SHEETS STA. TO STA.										