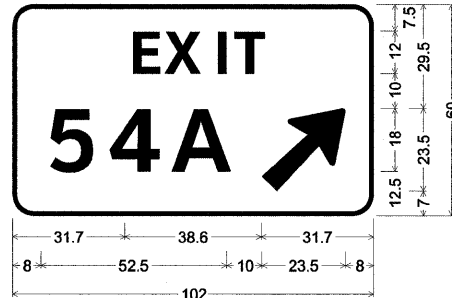


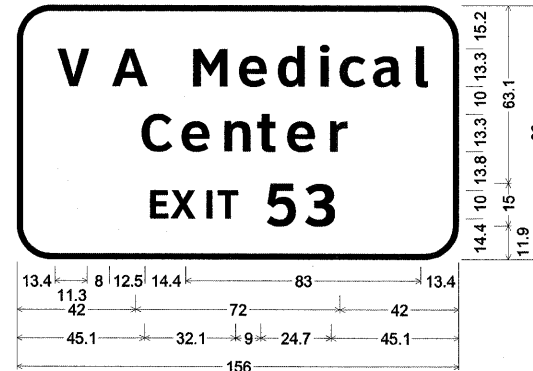
1502 + 14 (I-57 NB)



6.0" Radius, 1.3" Border, White on Green;  
 [EXIT] ClearviewHwy-5-W;  
 [54A] ClearviewHwy-5-W;  
 Arrow 133 - 30.0° 45°;  
 Table of widths and spaces.

E	X	I	T	5	4	A
31.7	7.6	2.7	10.4	3.3	2.3	3.6
8.0	12.4	5.1	14.1	4.0	16.9	10.0
23.5	8.0			23.5	8.0	

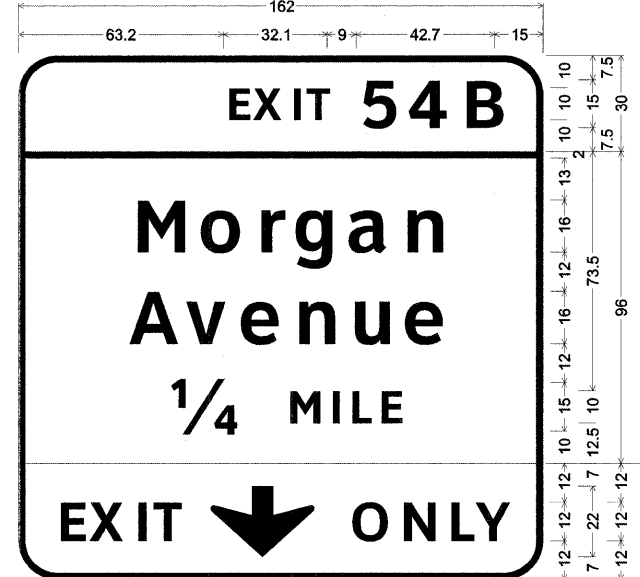
1507 + 57 (I-57 SB)  
 1553 + 01 (I-57 NB)



12.0" Radius, 2.0" Border, White on Green;  
 [V A Medical] ClearviewHwy-5-W;  
 [Center] ClearviewHwy-5-W;  
 [EXIT 53] ClearviewHwy-5-W;  
 Table of widths and spaces.

V	A	M	e	d	i	c	a
13.4	11.3	14.4	12.3	4.7	9.8	4.0	9.6
8.0	8.0	12.5	12.5	4.7	9.8	4.0	9.6
13.4	11.3	14.4	12.3	4.7	9.8	4.0	9.6

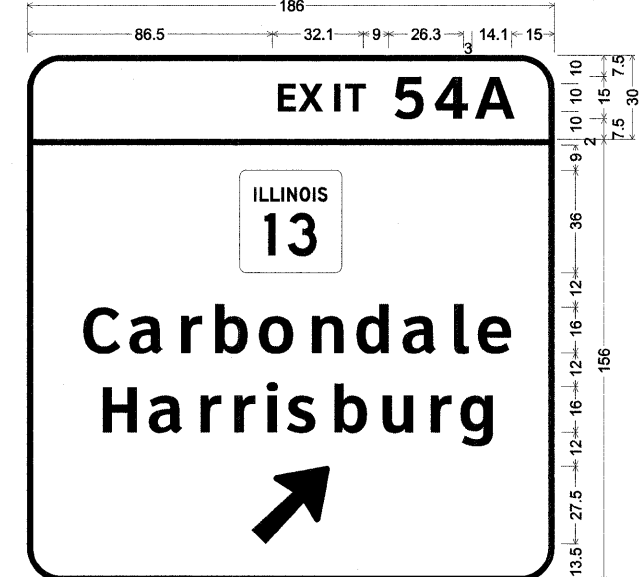
1510 + 00 (I-57 NB)



12.0" Radius, 2.0" Border, White on Green;  
 [EXIT 54B] ClearviewHwy-5-W;  
 12.0" Radius, 2.0" Border, White on Green;  
 [Morgan] ClearviewHwy-5-W; [Avenue] ClearviewHwy-5-W;  
 [1/4 MILE] ClearviewHwy-5-W;  
 12.0" Radius, 2.0" Border, Black on Yellow;  
 [EXIT] ClearviewHwy-5-W; Down Arrow 22.0° 270°;  
 [ONLY] ClearviewHwy-5-W;  
 Table of widths and spaces.

E	X	I	T	5	4	B
63.2	6.3	2.2	8.7	2.8	1.9	3.0
7.2	9.0	10.3	4.3	11.7	5.0	11.4
15.0						

1510 + 00 (I-57 NB)



12.0" Radius, 2.0" Border, White on Green;  
 [EXIT 54 A] ClearviewHwy-5-W;  
 12.0" Radius, 2.0" Border, White on Green;  
 [Carbondale] ClearviewHwy-5-W; [Harrisburg] ClearviewHwy-5-W;  
 Arrow 160 - 35.0° 45°;  
 Table of widths and spaces.

E	X	I	T	5	4	A
86.5	6.3	2.2	8.7	2.8	1.9	3.0
7.2	9.0	10.3	4.3	11.7	5.0	14.1
15.0						

EFK•Moen, LLC  
 Civil Engineering Design

FILE NAME =	USER NAME = Rob Heady	DESIGNED - LE/JD	REVISED -	STATE OF ILLINOIS DEPARTMENT OF TRANSPORTATION	SIGN PANELS	F.A. RTE.	SECTION	COUNTY	TOTAL SHEETS	SHEET NO.
... \D978182-sht-sign\044-068-Panels.dgn	PLOT SCALE = 50.0000' / IN.	DRAWN - MK	REVISED -			* I-XI-6-2HBK-2, HB-1,2; (IX-1R-1	WILLIAMSON	968	467	
	PLOT DATE = 10/7/2011	CHECKED - SD	REVISED -			* F.A.I. 57 AND F.A.P. 331			CONTRACT NO. 78182	
		DATE - 10/07/11	REVISED -			ILLINOIS FED. AID PROJECT				