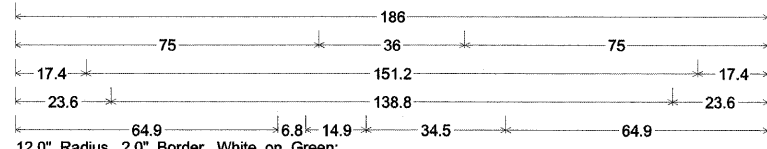
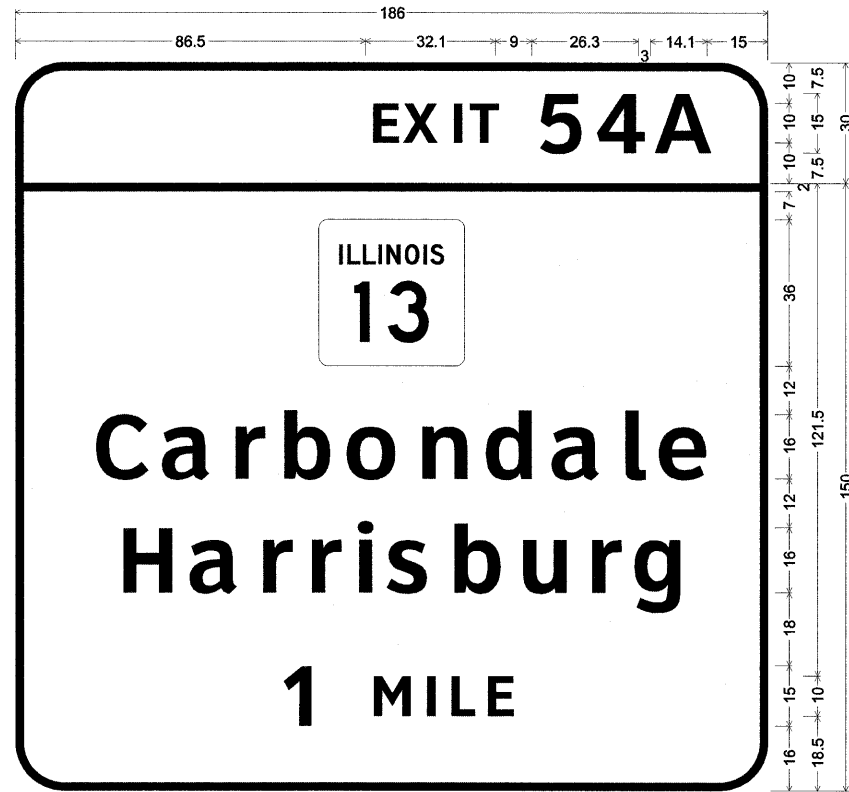


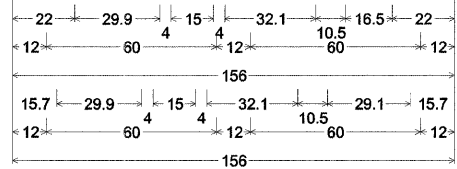
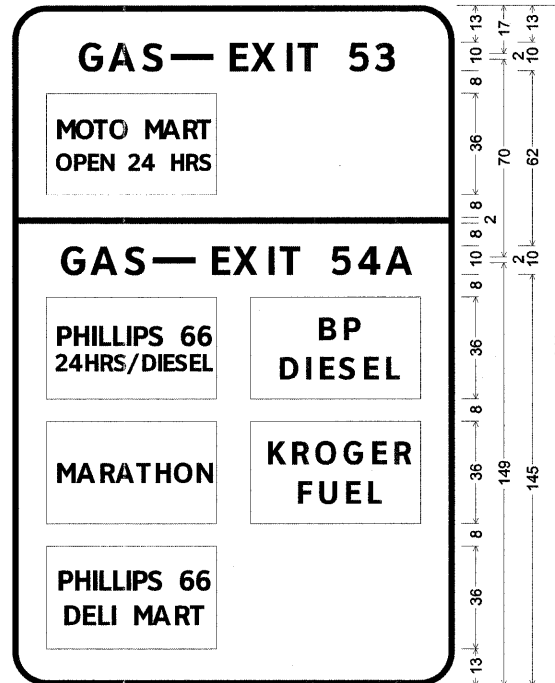
1561 + 41 (I-57 NB)



12.0" Radius, 2.0" Border, White on Green;
 [EXIT 54 A] ClearviewHwy-5-W;
 12.0" Radius, 2.0" Border, White on Green;
 [Carbondale] ClearviewHwy-5-W; [Harrisburg] ClearviewHwy-5-W; [1 MILE] ClearviewHwy-5-W;
 Table of widths and spaces.

86.5	E	6.3	2.2	X	2.8	1.9	3.0	T	7.2	9.0	10.3	4.3	11.7	3.0	A	14.1	15.0													
-0.0	186.0	0.0																												
75.0	36.0	75.0																												
17.4	C	13.0	3.9	a	11.9	5.1	r	7.3	4.7	b	11.6	4.8	o	12.4	5.4	n	11.1	5.4	d	11.6	5.0	a	12.0	5.0	l	5.1	4.2	e	11.7	17.4
23.6	H	12.3	5.2	a	11.9	5.1	r	7.3	4.7	r	7.4	4.3	3.8	4.4	s	10.2	5.2	b	11.6	5.4	u	10.9	6.1	7.3	4.1	g	11.6	23.6		
64.9	1	6.8	14.9	M	9.2	4.0	1.9	4.1	5.8	3.2	6.3	64.9																		

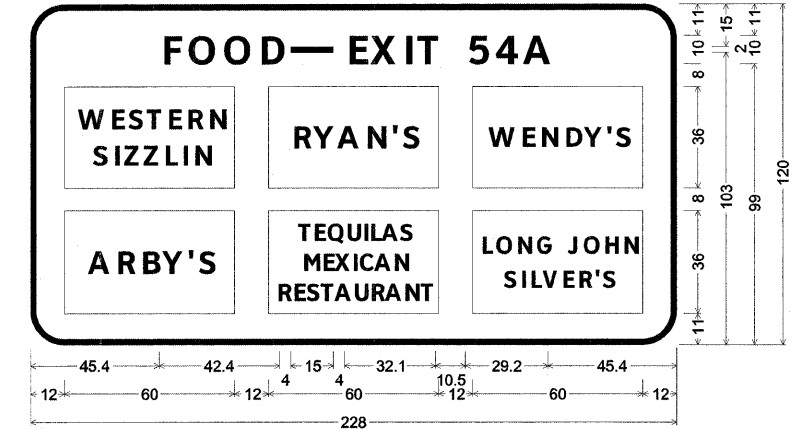
1571 + 41 (I-57 NB)



12.0" Radius, 2.0" Border, White on Blue;
 [GAS] ClearviewHwy-5-W; [EXIT 53] ClearviewHwy-5-W;
 [GAS] ClearviewHwy-5-W;
 [EXIT 54A] ClearviewHwy-5-W;
 Table of widths and spaces.

22.0	G	8.6	2.6	A	9.3	2.2	S	7.2	4.0	15.0																	
12.0	E	6.4	2.2	X	8.6	2.8	1.9	3.0	7.2	10.5	6.9	2.7	6.9	22.0													
-0.0	156.0	0.0																									
15.7	G	8.6	2.5	A	9.4	2.2	S	7.2	4.0	15.0																	
12.0	E	6.3	2.2	X	8.7	2.7	2.0	3.0	7.2	10.5	6.9	2.8	7.9	2.2	A	9.3	15.7										
-0.0	156.0	0.0																									
12.0	60.0	12.0	60.0	12.0																							
12.0	60.0	12.0	60.0	12.0																							
12.0	60.0	84.0																									

4 + 45 (I-57 NB)



12.0" Radius, 2.0" Border, White on Blue;
 [FOOD] ClearviewHwy-5-W; [EXIT 54A] ClearviewHwy-5-W;
 Table of widths and spaces.

45.4	F	6.1	2.9	O	9.3	3.2	O	9.2	3.7	D	8.0	4.0	E	15.0	4.0	6.4	2.2	X	8.6	2.8	I	1.9	3.0	T	7.2
10.5	5	6.9	2.9	4	7.8	2.2	A	9.4	45.4																
12.0	60.0	12.0	60.0	12.0	60.0	12.0																			
12.0	60.0	12.0	60.0	12.0	60.0	12.0																			

EFK Moen, LLC
 Civil Engineering Design

FILE NAME = ...ND978182-sht-sign044-068-Panels.dgn	USER NAME = Rob Heady	DESIGNED - LE/JD	REVISED -	STATE OF ILLINOIS DEPARTMENT OF TRANSPORTATION	SIGN PANELS	F.A. RTE.	SECTION	COUNTY	TOTAL SHEETS	SHEET NO.
PLOT SCALE = 50.0000' / IN.	CHECKED - SD	REVISED -	* 0X1-6-2H8K-2, HB-1,2; 0X-1R-1			WILLIAMSON	968	469		
PLOT DATE = 10/7/2011	DATE - 10/07/11	REVISED -	* F.A.I. 57 AND F.A.P. 331			CONTRACT NO. 78182				
						ILLINOIS FED. AID PROJECT				