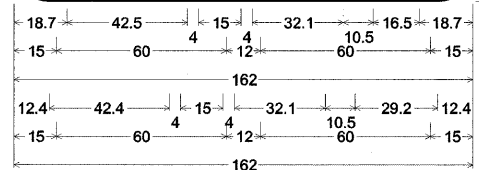
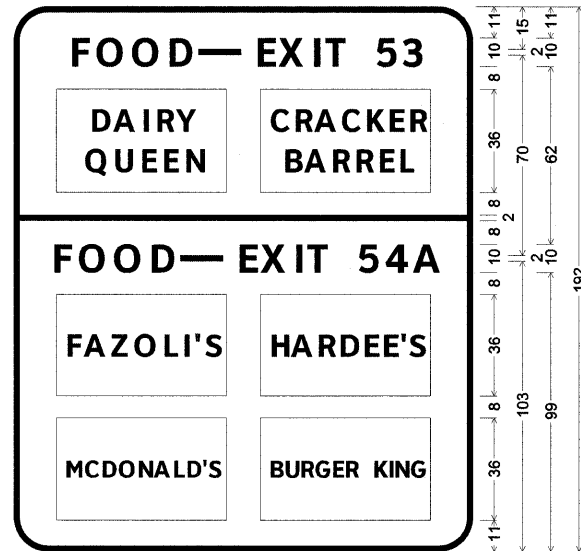


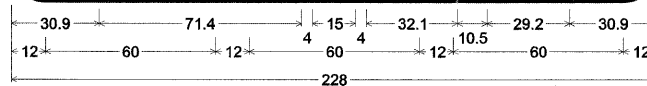
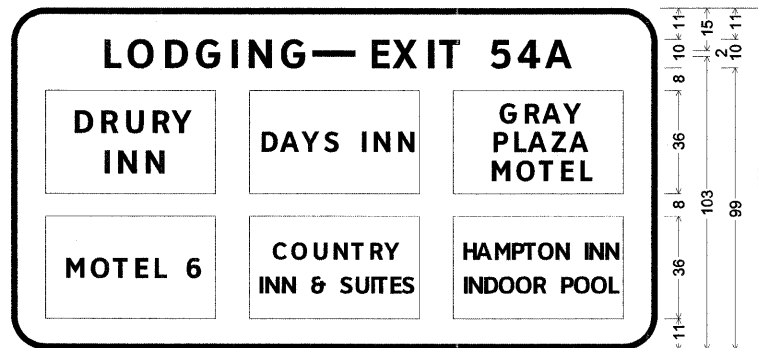
22 + 51 (I-57 NB)



12.0" Radius, 2.0" Border, White on Blue;
 [FOOD] ClearviewHwy-5-W; [EXIT 53] ClearviewHwy-5-W;
 [FOOD] ClearviewHwy-5-W;
 [EXIT 54A] ClearviewHwy-5-W;
 Table of widths and spaces.

18.7	F	6.1	2.9	9.3	3.2	O	9.3	3.6	D	8.1	4.0	15.0					
		E	4.0	6.3	2.2	X	8.6	2.8	I	1.9	3.0	T	10.5	6.9	2.6	7.0	18.7
15.0		60.0	12.0	60.0	15.0												
-0.0		162.0	0.0														
12.4	F	6.1	2.9	9.3	3.2	O	9.2	3.7	D	8.0	4.0	15.0					
		E	4.0	6.4	2.2	X	8.6	2.8	I	1.9	3.0	T	10.5	6.9	2.9	7.8	12.4
15.0		60.0	12.0	60.0	15.0												
15.0		60.0	12.0	60.0	15.0												

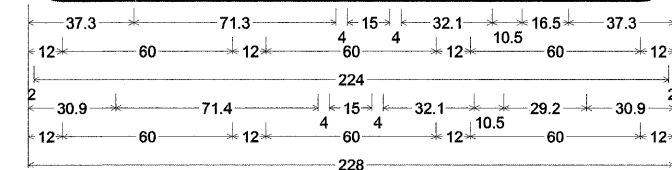
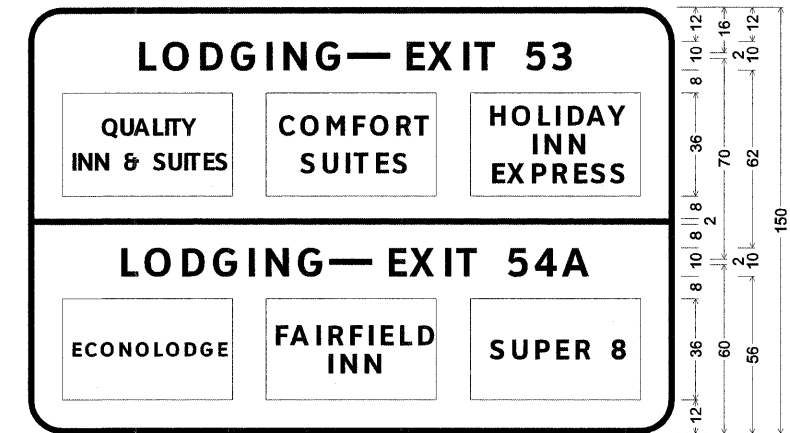
30 + 47 (I-57 NB)



12.0" Radius, 2.0" Border, White on Blue;
 [LODGING] ClearviewHwy-5-W; [EXIT 54A] ClearviewHwy-5-W;
 Table of widths and spaces.

30.9	L	5.9	2.7	O	9.3	3.6	D	8.1	3.2	G	8.6	3.6	I	1.9	4.1	N	8.2	3.6	G	8.6	4.0	15.0
		E	4.0	6.3	2.2	X	8.7	2.7	I	2.0	3.0	T	7.2	10.5	6.9	2.8	7.9	2.2	A	9.4	30.9	
12.0		60.0	12.0	60.0	12.0	60.0	12.0															
12.0		60.0	12.0	60.0	12.0	60.0	12.0															

38 + 45 (I-57 NB)



12.0" Radius, 2.0" Border, White on Blue;
 [LODGING] ClearviewHwy-5-W; [EXIT 53] ClearviewHwy-5-W;
 [LODGING] ClearviewHwy-5-W; [EXIT 54A] ClearviewHwy-5-W;
 Table of widths and spaces.

37.3	L	5.8	2.8	O	9.2	3.6	D	8.1	3.2	G	8.6	3.6	I	2.0	4.0	N	8.2	3.6	G	8.6	4.0	15.0
		E	4.0	6.4	2.2	X	8.6	2.8	I	1.9	3.0	T	7.2	10.5	6.9	2.7	6.9	37.3				
12.0		60.0	12.0	60.0	12.0	60.0	12.0															
2.0		224.0	2.0																			
30.9	L	5.9	2.7	O	9.3	3.6	D	8.1	3.2	G	8.6	3.6	I	1.9	4.1	N	8.2	3.6	G	8.6	4.0	15.0
		E	4.0	6.3	2.2	X	8.7	2.7	I	2.0	3.0	T	7.2	10.5	6.9	2.8	7.9	2.2	A	9.4	30.9	
12.0		60.0	12.0	60.0	12.0	60.0	12.0															
12.0		60.0	12.0	60.0	12.0	60.0	12.0															

EFK Moen, LLC
 Civil Engineering Design

FILE NAME = ... \D978182-sht-sign\044-868-Panels.dgn	USER NAME = Rob Healy	DESIGNED - LE/JD	REVISED -	STATE OF ILLINOIS DEPARTMENT OF TRANSPORTATION	SIGN PANELS	F.A. RTE.	SECTION	COUNTY	TOTAL SHEETS	SHEET NO.
	PLOT SCALE = 50.0000' / IN.	DRAWN - MK	REVISED -			* (X1-6-2)HBK-2, HB-1,2; (IX-1)R-1	WILLIAMSON	968	470	
	PLOT DATE = 10/7/2011	CHECKED - SD	REVISED -			* F.A.I. 57 AND F.A.P. 331			CONTRACT NO. 78182	
		DATE - 10/07/11	REVISED -			ILLINOIS FED. AID PROJECT				
SCALE: NO SCALE SHEET NO. 15 OF 26 SHEETS STA. TO STA.										