
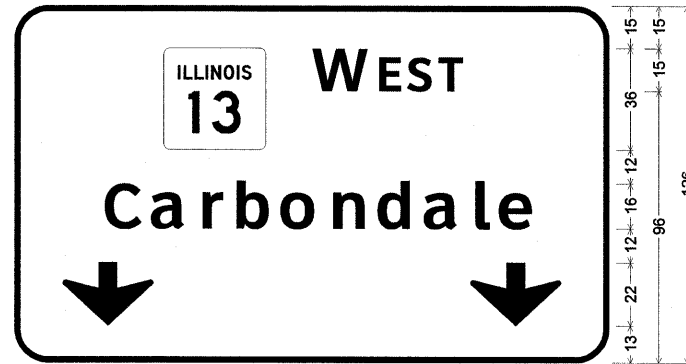


15 + 13 (RAMP B)

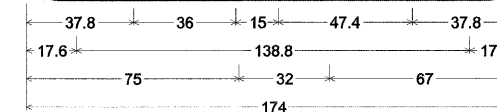


12.0" Radius, 2.0" Border, White on Green;
 Rectangle Green;
 [Carbondale] ClearviewHwy-5-W; Down Arrow 22.0" 270°;
 Down Arrow 22.0" 270°;

Table of widths and spaces.

52.7	36.0	15.0	53.6	52.7																
C	a	r	b	o	n	d	a	l	e											
29.4	13.0	3.9	11.9	5.1	7.3	4.7	11.6	4.8	12.4	5.4	11.1	5.4	11.6	5.0	12.0	5.0	5.1	4.2	11.7	29.4
17.0	32.0	112.0	32.0	17.0																

15 + 13 (RAMP B)



12.0" Radius, 2.0" Border, White on Green;
 Rectangle Green;
 [Harrisburg] ClearviewHwy-5-W; Down Arrow 22.0" 270°;

Table of widths and spaces.

37.8	36.0	15.0	47.4	37.8																
H	a	r	r	i	s	b	u	r	g											
17.6	12.3	5.2	11.9	5.1	7.3	4.7	7.4	4.3	3.8	4.4	10.2	5.2	11.6	5.4	10.9	6.1	7.3	4.1	11.6	17.6
75.0	32.0	67.0																		

EFK Moen, LLC
 Civil Engineering Design

FILE NAME = ...ND978182-sht-sign044-068-Panels.dgn	USER NAME = Rob Heady	DESIGNED - LE/JD	REVISED -	STATE OF ILLINOIS DEPARTMENT OF TRANSPORTATION	SIGN PANELS	F.A. RTE.	SECTION	COUNTY	TOTAL SHEETS	SHEET NO.
PLOT SCALE = 50.0000' / IN.	DRAWN - MK	REVISED -	* (X1-6-2)HBK-2, HB-1,2; (IX-1R-1			WILLIAMSON	968	480		
PLOT DATE = 10/7/2011	CHECKED - SD	REVISED -	* F.A.I. 57 AND F.A.P. 331			CONTRACT NO. 78182				
	DATE - 10/07/11	REVISED -	ILLINOIS FED. AID PROJECT							
SCALE: NO SCALE SHEET NO. 25 OF 26 SHEETS STA. TO STA.										