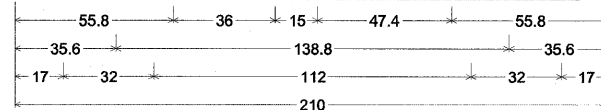


119 + 25 (RAMP D)


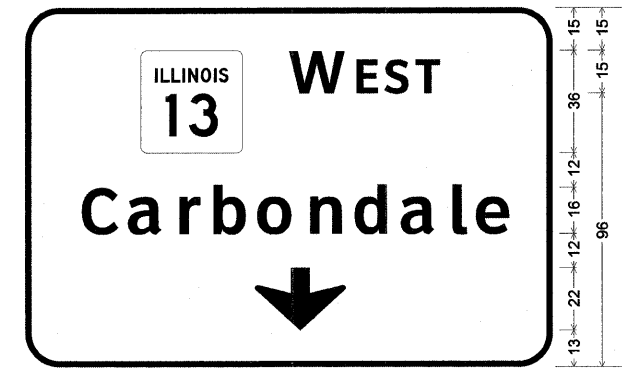


12.0" Radius, 2.0" Border, White on Green;  
 Rectangle Green;  
 [Harrisburg] ClearviewHwy-5-W; Down Arrow 22.0" 270°;  
 Down Arrow 22.0" 270°;

Table of widths and spaces.

55.8	36.0	15.0	47.4	55.8																
35.6	12.3	5.2	11.9	5.1	7.3	4.7	7.4	4.3	3.8	4.4	10.2	5.2	11.6	5.4	10.9	6.1	7.3	4.1	11.6	35.6
17.0	32.0	112.0	32.0	17.0																

119 + 25 (RAMP D)



12.0" Radius, 2.0" Border, White on Green;  
 Rectangle Green;  
 [Carbondale] ClearviewHwy-5-W; Down Arrow 22.0" 270°;

Table of widths and spaces.

40.7	36.0	15.0	53.6	40.7																
17.4	13.0	3.9	11.9	5.1	7.3	4.7	11.6	4.8	12.4	5.4	11.1	5.4	11.6	5.0	12.0	5.0	5.1	4.2	11.7	17.4
81.0	32.0	73.0																		

**EFK Moen, LLC**  
 Civil Engineering Design

FILE NAME = ...ND978182-sht-sign044-068-Panels.dgn	USER NAME = Rob Heedy	DESIGNED - LE/JD	REVISED -	<b>STATE OF ILLINOIS DEPARTMENT OF TRANSPORTATION</b>	<b>SIGN PANELS</b>	F.A. RTE.	SECTION	COUNTY	TOTAL SHEETS	SHEET NO.
PLOT SCALE = 50.0000 ' / IN.	DRAWN - MK	CHECKED - SD	REVISED -			* IX1-6-2HBK-2, HB-1,2; IX-1JR-1	WILLIAMSON	968	481	
PLOT DATE = 10/7/2011	DATE - 10/07/11	REVISED -	REVISED -			* F.A.I. 57 AND F.A.P. 331	CONTRACT NO. 78182			
						ILLINOIS FED. AID PROJECT				