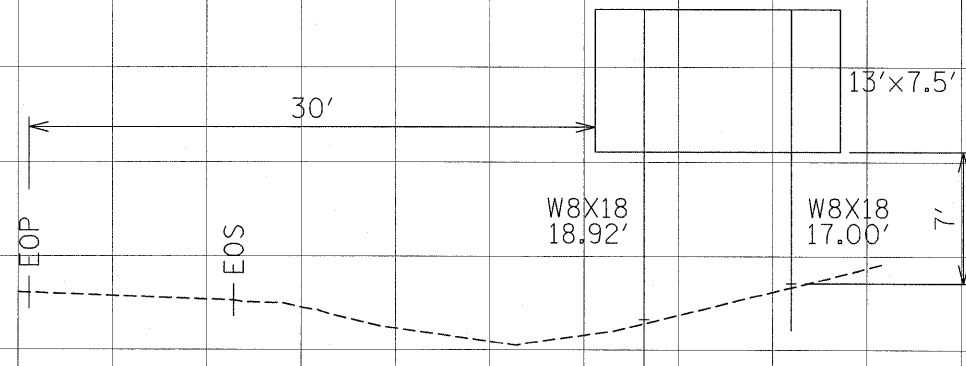
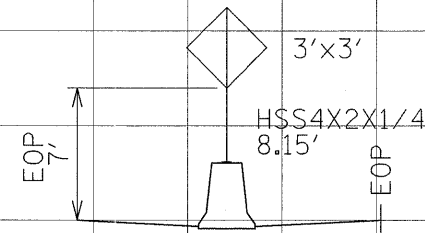


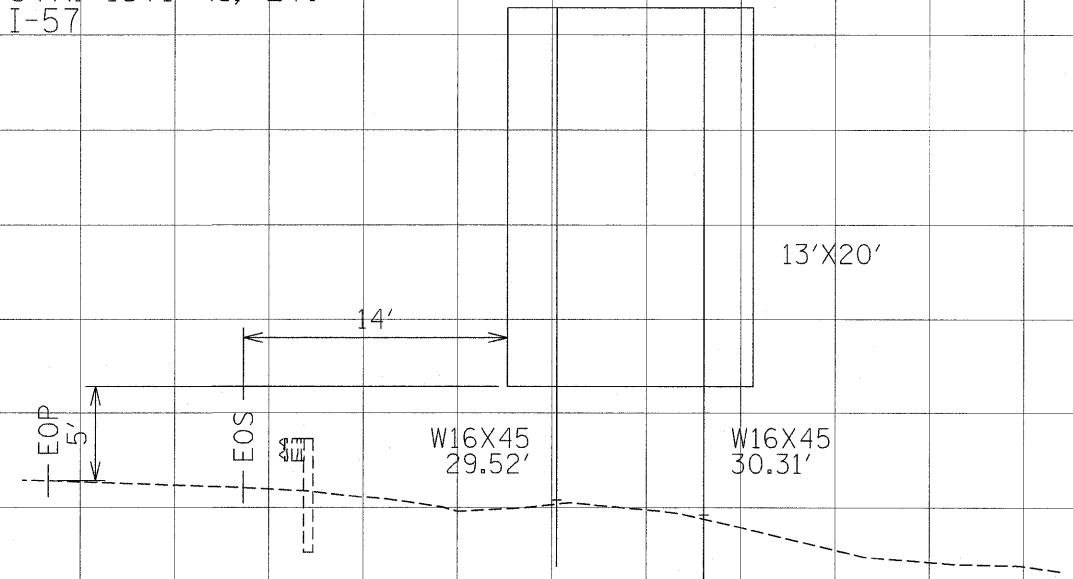
STA. 1553+01, LT.
I-57



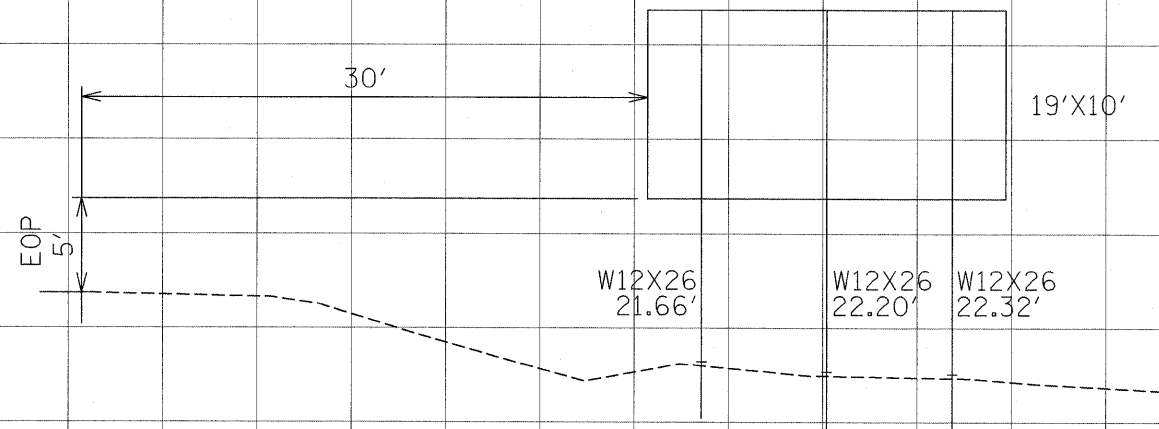
STA. 1553+52, CL.
I-57



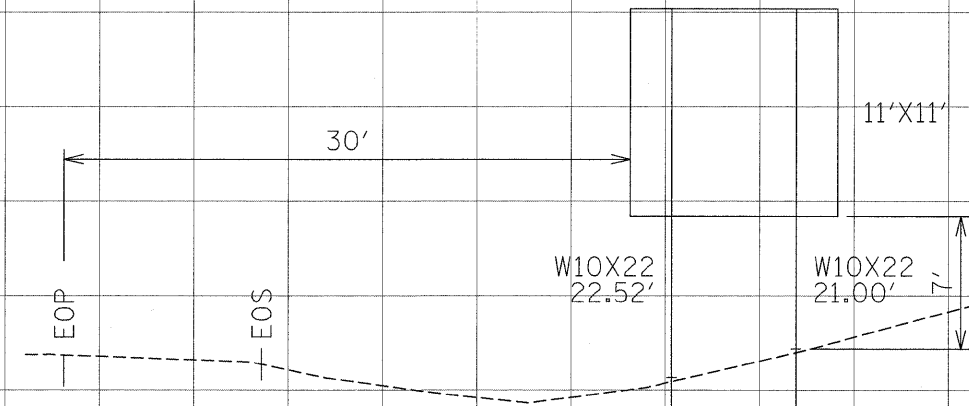
STA. 1571+41, LT.
I-57



STA. 4+45, LT.
I-57



STA. 14+65, LT.
I-57



EFK Moen, LLC
Civil Engineering Design

DATE	
BY	
FINAL SURVEY	
SURVEYED	
PLOTTED	
REPLATE	
NOTE BOOK	
AREAS CHECKED	
NO.	

DATE	
BY	
ORIGINAL SURVEY	
SURVEYED	
PLOTTED	
REPLATE	
NOTE BOOK	
AREAS CHECKED	
NO.	

FILE NAME = ...\\D978182-sht-sign109-122-Ground Mount Xsec.dgn

USER NAME = Brad Downen
DESIGNED - JD
DRAWN - MK
CHECKED - SD
DATE - 10/07/11

REVISIED -
REVISIED -
REVISIED -
REVISIED -

STATE OF ILLINOIS
DEPARTMENT OF TRANSPORTATION

GROUND MOUNT SIGN CROSS SECTIONS

SCALE: 1" = 1' SHEET NO. 8 OF 15 SHEETS STA. TO STA.

F.A. RTE.	SECTION	COUNTY	TOTAL SHEETS	SHEET NO.
*	(X1-6-2)HBK-2,HB-1,2(H1X-1)R-1	WILLIAMSON	968	528
* F.A.I. 57 AND F.A.P. 331			CONTRACT NO. 78182	
ILLINOIS FED. AID PROJECT				