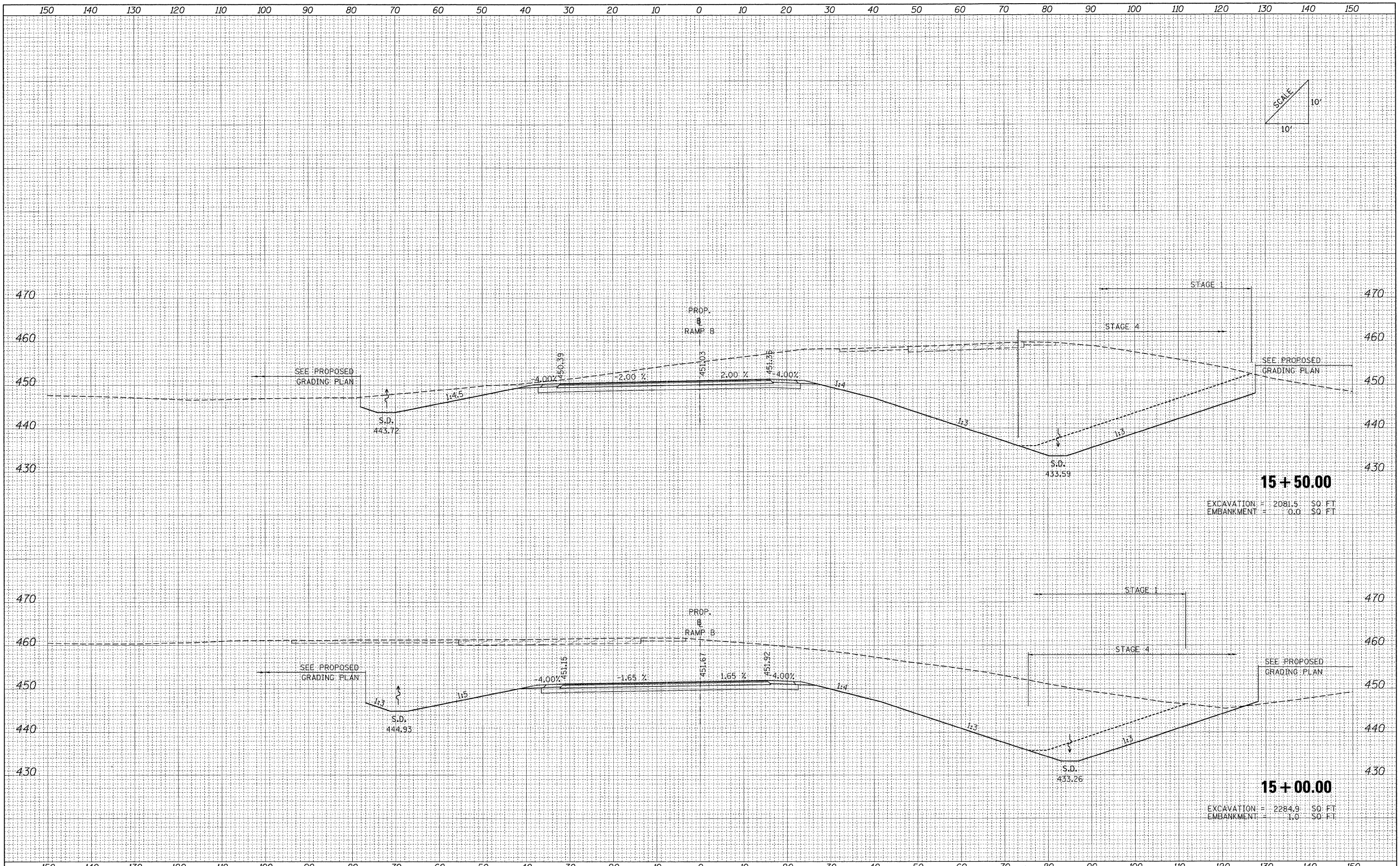
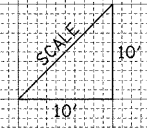


FINAL SURVEY	DATE
SURVEYED	
PLOTTED	
NOTE BOOK	
AREAS	
CHECKED	
NO.	

ORIGINAL SURVEY	DATE
SURVEYED	
PLOTTED	
NOTE BOOK	
AREAS	
CHECKED	
NO.	



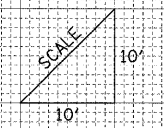
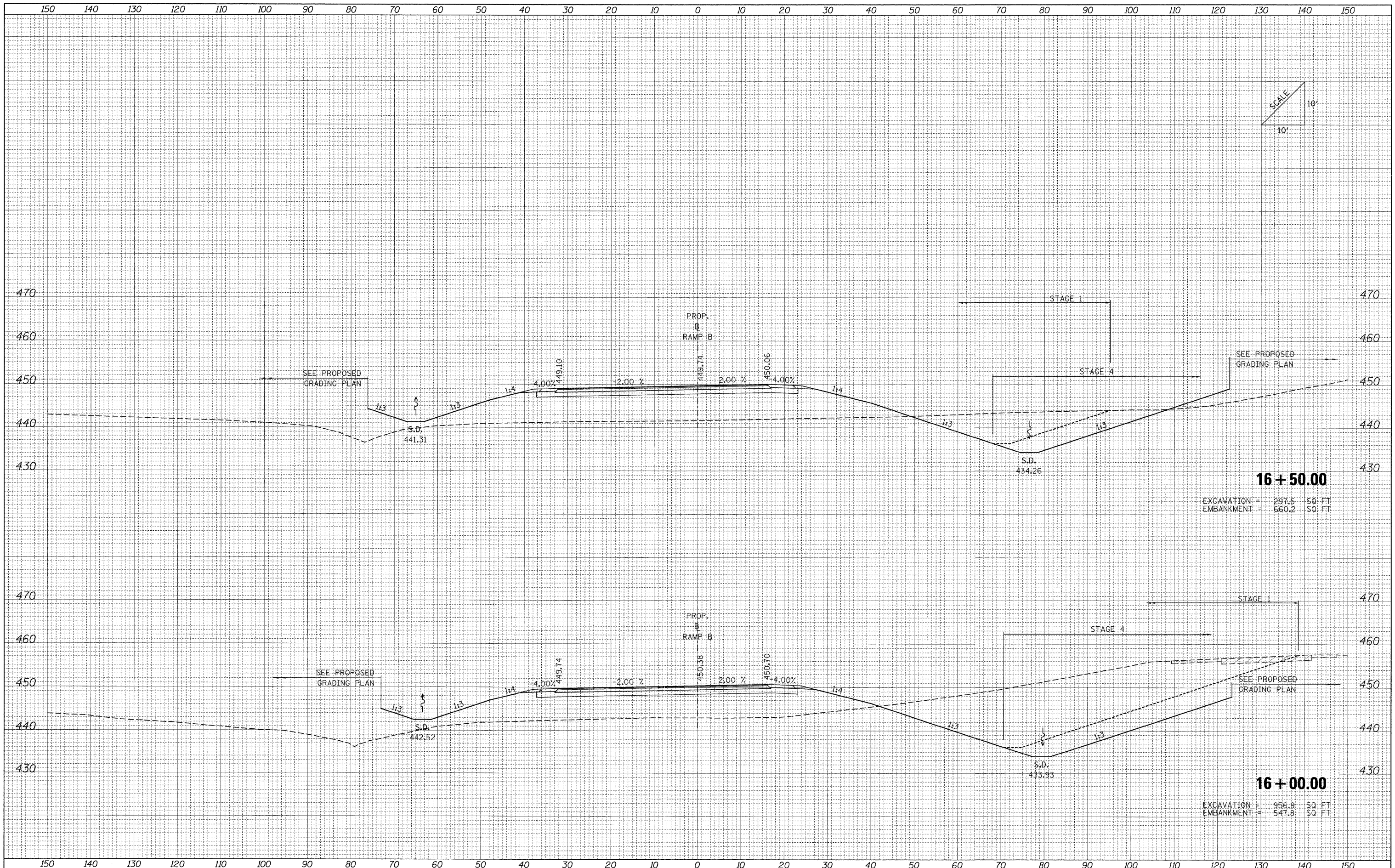
15+50.00
 EXCAVATION = 2081.5 SQ. FT.
 EMBANKMENT = 0.0 SQ. FT.

15+00.00
 EXCAVATION = 2284.9 SQ. FT.
 EMBANKMENT = 1.0 SQ. FT.

FILE NAME =	USER NAME = Rob Heady	DESIGNED - MJO	REVISED -	STATE OF ILLINOIS DEPARTMENT OF TRANSPORTATION	CROSS SECTIONS: RAMP B			F.A. RTE.	SECTION	COUNTY	TOTAL SHEETS	SHEET NO.		
...D978182-sh1-XCS_RAMPB.dgn		DRAWN - MJO	REVISED -		SCALE:	SHEET NO.	OF	SHEETS	STA. 15+00.00	TO STA. 15+50.00	* (X1-6-2)HBK-2, HB-1,2; (X1-1R-1)	WILLIAMSON	968	901
		CHECKED - BJD	REVISED -								* F.A.I. 57 AND F.A.P. 331	CONTRACT NO. 78182		
		DATE - 10/07/11	REVISED -								FED. ROAD DIST. NO.	ILLINOIS FED. AID PROJECT		

BY	DATE
SURVEYED	
PLOTTED	
NOTE BOOK	
AREAS CHECKED	
NO.	

BY	DATE
SURVEYED	
PLOTTED	
NOTE BOOK	
AREAS CHECKED	
NO.	



16+50.00
 EXCAVATION = 297.5 SQ. FT.
 EMBANKMENT = 660.2 SQ. FT.

16+00.00
 EXCAVATION = 956.9 SQ. FT.
 EMBANKMENT = 547.8 SQ. FT.

FILE NAME = ...D978182-sht-XCS_RAMPB.dgn

USER NAME = Rob Heady
 DESIGNED - MJO
 DRAWN - MJO
 CHECKED - BJD
 DATE - 10/07/11

REVISED -
 REVISED -
 REVISED -
 REVISED -

**STATE OF ILLINOIS
 DEPARTMENT OF TRANSPORTATION**

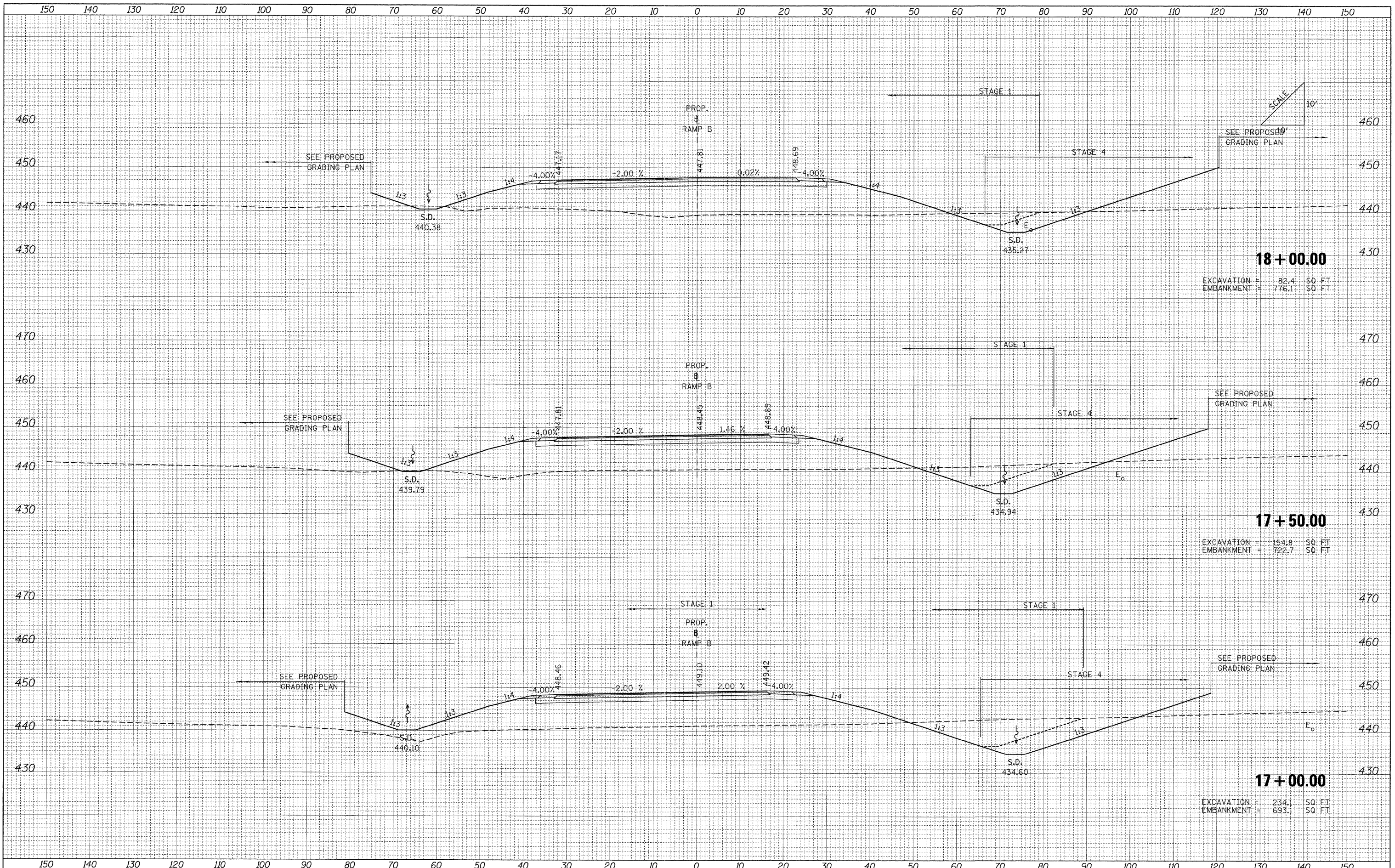
CROSS SECTIONS: RAMP B

SCALE: SHEET NO. OF SHEETS STA. 16+00.00 TO STA. 16+50.00

F.A. RTE.	SECTION	COUNTY	TOTAL SHEETS	SHEET NO.
*	(X1-6-2)HBK-2, HB-1,2; (1X-1)R-1	WILLIAMSON	968	902
* F.A.I. 57 AND F.A.P. 331		CONTRACT NO. 78182		
FED. ROAD DIST. NO.		ILLINOIS FED. AID PROJECT		

DATE	
BY	
SURVEYED	
PLOTTED	
DATE	
AREAS CHECKED	
NO.	

DATE	
BY	
SURVEYED	
PLOTTED	
DATE	
AREAS CHECKED	
NO.	



FILE NAME = ...\\D978182-shr-XCS_RAMPB.dgn

USER NAME = Rob Heady	DESIGNED - MJO	REVISED -
	DRAWN - MJO	REVISED -
PLOT SCALE = 10.0000" / 1"	CHECKED - BJD	REVISED -
PLOT DATE = 10/11/2011	DATE - 10/07/11	REVISED -

**STATE OF ILLINOIS
DEPARTMENT OF TRANSPORTATION**

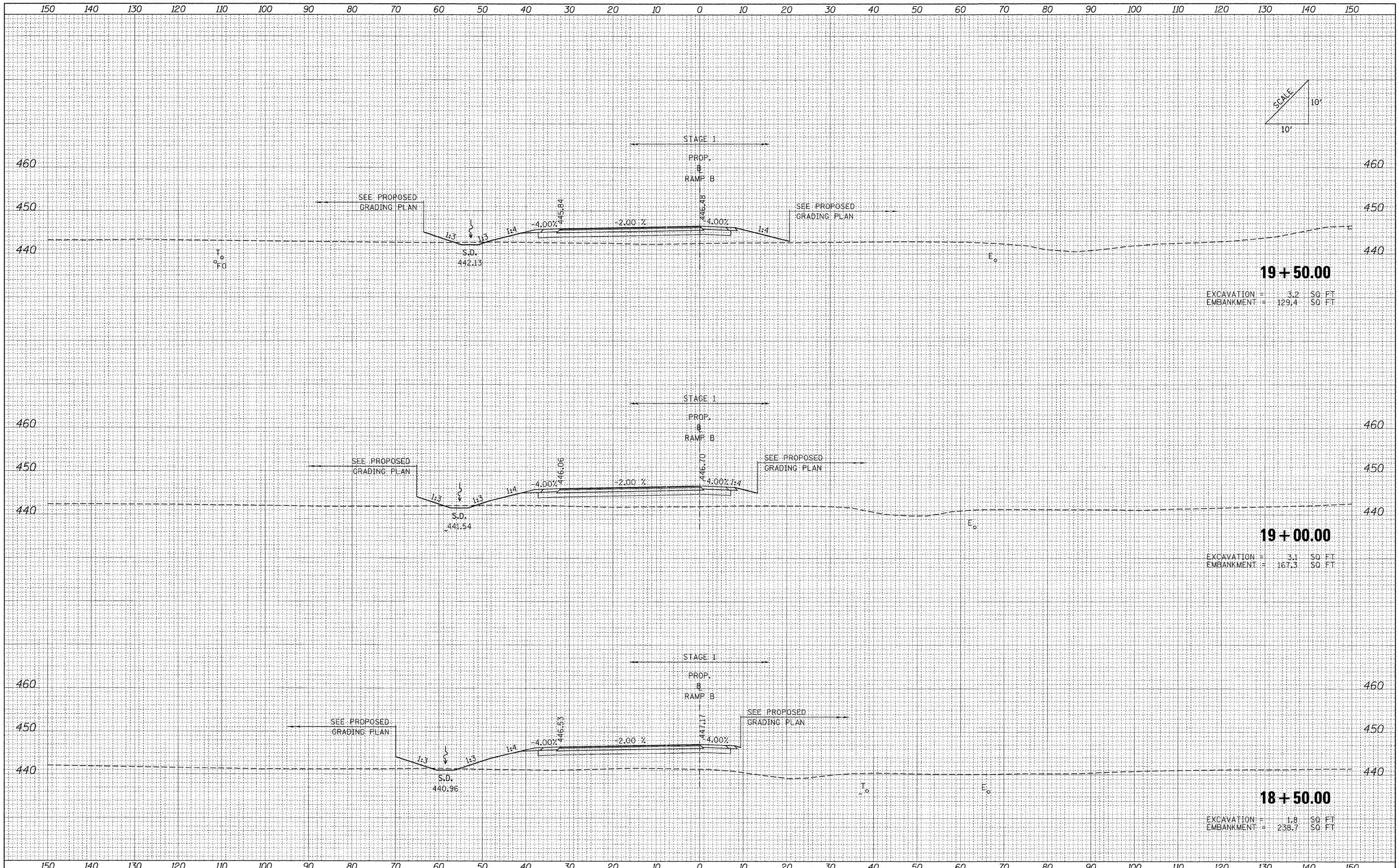
CROSS SECTIONS: RAMP B

SCALE: SHEET NO. OF SHEETS STA. 17+00.00 TO STA. 18+00.00

F.A. RTE.	SECTION	COUNTY	TOTAL SHEETS	SHEET NO.
	(X1-6-2)HBK-2, HB-1,2; (1X-1)R-1	WILLIAMSON	968	903
	F.A.I. 57 AND F.A.P. 331			CONTRACT NO. 78182
FED. ROAD DIST. NO.	ILLINOIS FED. AID PROJECT			

DATE	
BY	
ORIGINAL SURVEY	
PLOTTED	
DATE	
NOTE BOOK	
AREAS CHECKED	
NO.	

DATE	
BY	
ORIGINAL SURVEY	
PLOTTED	
DATE	
NOTE BOOK	
AREAS CHECKED	
NO.	



FILE NAME = ...D978182-sh1-XCS_RAMPB.dgn

USER NAME = Rob Heady	DESIGNED - MJO	REVISED -
	DRAWN - MJO	REVISED -
PLOT SCALE = 10.0000' / IN.	CHECKED - BJD	REVISED -
PLOT DATE = 10/11/2011	DATE - 10/07/11	REVISED -

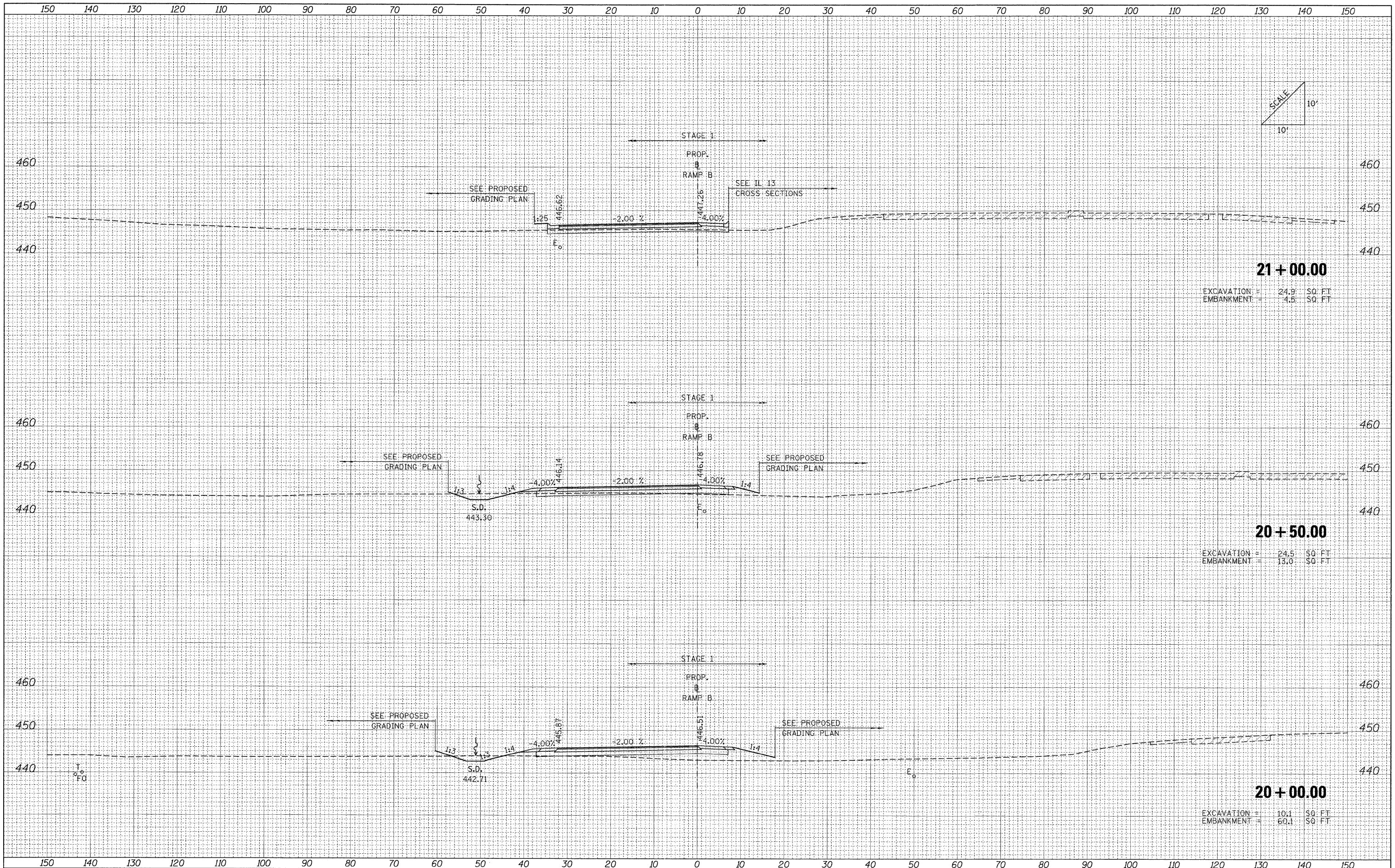
**STATE OF ILLINOIS
DEPARTMENT OF TRANSPORTATION**

CROSS SECTIONS: RAMP B			
SCALE:	SHEET NO.	OF SHEETS	STA. 18+50.00 TO STA. 19+50.00

F.A. RTE.	SECTION	COUNTY	TOTAL SHEETS	SHEET NO.
*	(X1-6-2)HBK-2, HB-1,2 (1X-1R-1)	WILLIAMSON	968	904
*	F.A.I. 57 AND F.A.P. 331			CONTRACT NO. 78182
FED. ROAD DIST. NO.	ILLINOIS FED. AID PROJECT			

DATE	
BY	
FINAL SURVEY	
SURVEYED	
PLOTTED	
NOTE BOOK	
AREAS CHECKED	
NO.	

DATE	
BY	
ORIGINAL SURVEY	
SURVEYED	
PLOTTED	
NOTE BOOK	
AREAS CHECKED	
NO.	



FILE NAME = ...D978182-sh1-XCS_RAMPB.dgn

USER NAME = Rob Heady	DESIGNED - MJO	REVISED -
	DRAWN - MJO	REVISED -
PLOT SCALE = 10.0000' / IN.	CHECKED - BJD	REVISED -
PLOT DATE = 10/11/2011	DATE - 10/07/11	REVISED -

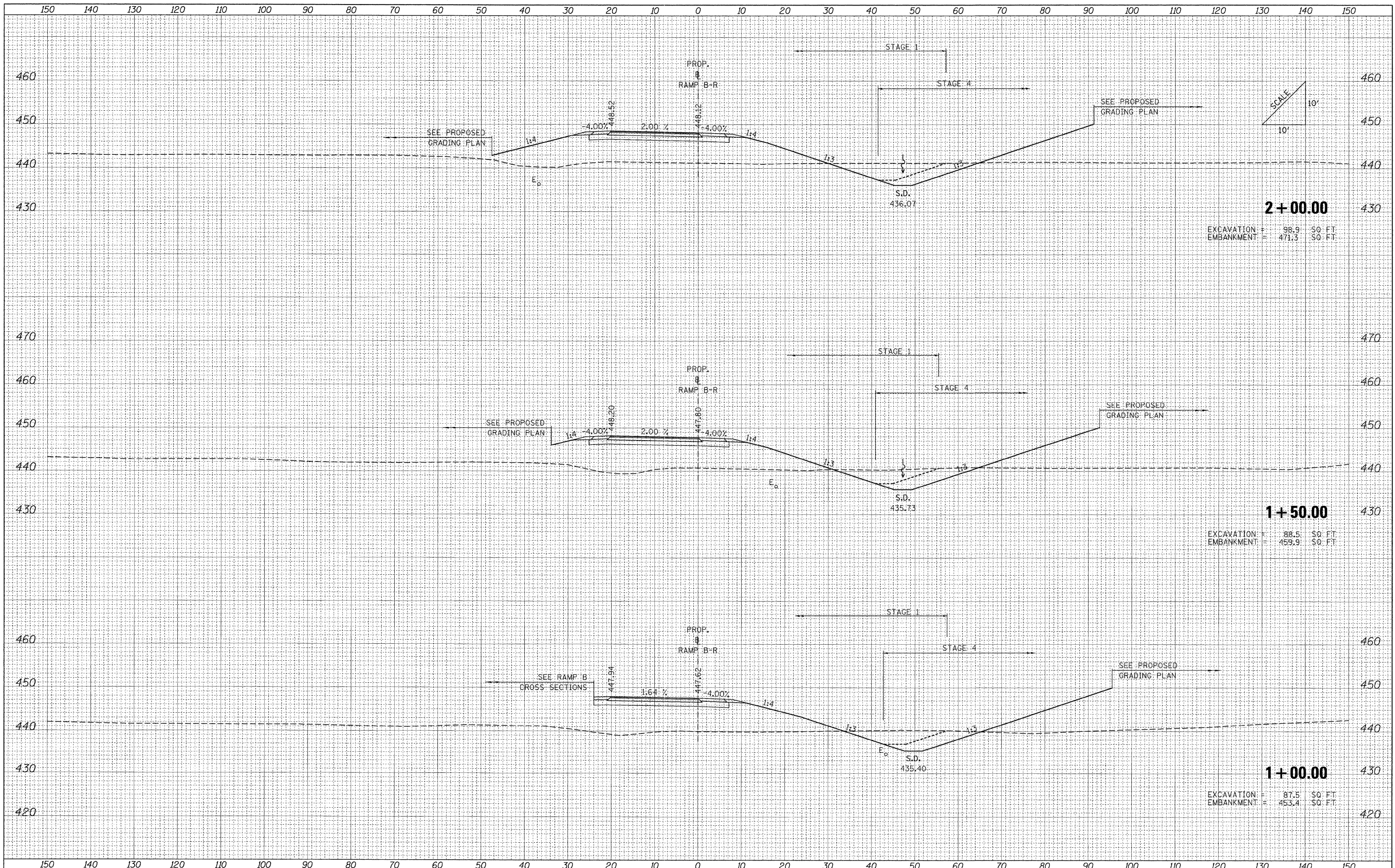
**STATE OF ILLINOIS
DEPARTMENT OF TRANSPORTATION**

CROSS SECTIONS: RAMP B			
SCALE:	SHEET NO.	OF SHEETS	STA. 20+00.00 TO STA. 21+00.00

F.A. RTE.	SECTION	COUNTY	TOTAL SHEETS	SHEET NO.
*	(X1-6-2)HBK-2, HB-1,2 (1X-1)R-1	WILLIAMSON	968	905
* F.A.I. 57 AND F.A.P. 331		CONTRACT NO. 78182		
FED. ROAD DIST. NO.		ILLINOIS FED. AID PROJECT		

DATE	
BY	
FINAL SURVEY	
SURVEYED	
PLOTTED	
NOTE BOOK	
AREAS	
CHECKED	
NO.	

DATE	
BY	
ORIGINAL SURVEY	
SURVEYED	
PLOTTED	
NOTE BOOK	
AREAS	
CHECKED	
NO.	



FILE NAME = ...D978182-sh4-XCS_RAMPB1.dgn

USER NAME = Rob Heady	DESIGNED - MJO	REVISED -
	DRAWN - MJO	REVISED -
	CHECKED - BJD	REVISED -
	DATE - 10/07/11	REVISED -

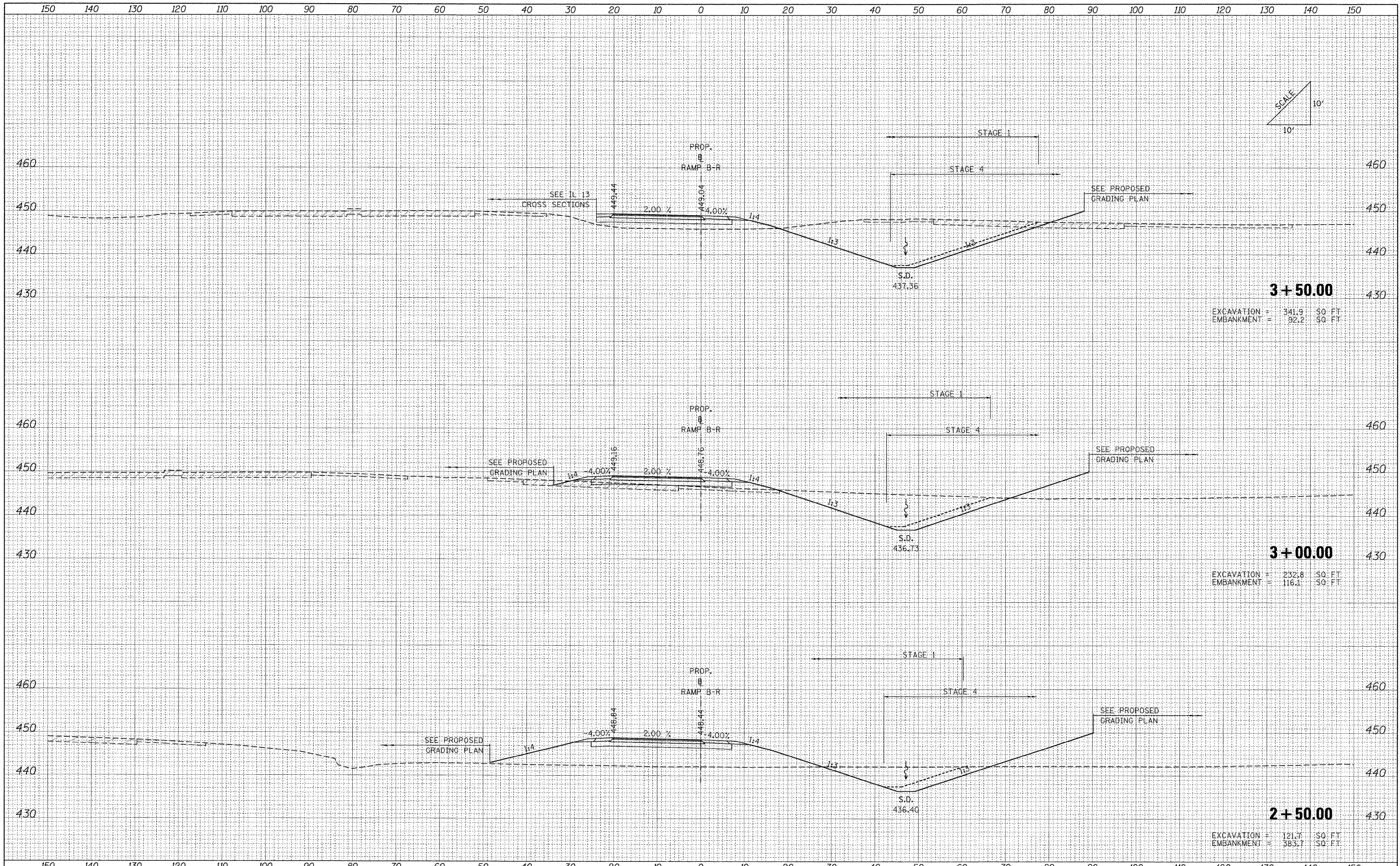
**STATE OF ILLINOIS
DEPARTMENT OF TRANSPORTATION**

CROSS SECTIONS: RAMP B-R			
SCALE:	SHEET NO.	OF SHEETS	STA. 1+00.00 TO STA. 2+00.00

F.A. RTE.	SECTION	COUNTY	TOTAL SHEETS	SHEET NO.
*	(X1-6-2)HBK-2, HB-1,2; (1X-1R-1)	WILLIAMSON	968	906
*	F.A.I. 57 AND F.A.P. 331			CONTRACT NO. 78182
FED. ROAD DIST. NO.	ILLINOIS FED. AID PROJECT			

DATE	
BY	
FINAL SURVEY	
SURVEYED	
PLOTTED	
DATE	
NOTE BOOK	
AREAS CHECKED	
NO.	

DATE	
BY	
ORIGINAL SURVEY	
SURVEYED	
PLOTTED	
DATE	
NOTE BOOK	
AREAS CHECKED	
NO.	



3 + 50.00
 EXCAVATION = 341.9 SO. FT.
 EMBANKMENT = 92.2 SO. FT.

3 + 00.00
 EXCAVATION = 232.8 SO. FT.
 EMBANKMENT = 116.1 SO. FT.

2 + 50.00
 EXCAVATION = 121.7 SO. FT.
 EMBANKMENT = 383.7 SO. FT.

FILE NAME = ...D978182-sht-XCS_RAMPB1.dgn

USER NAME = Rob Hoody	DESIGNED - MJO	REVISED -
	DRAWN - MJO	REVISED -
PLOT SCALE = 10.0000' / IN.	CHECKED - BJD	REVISED -
PLOT DATE = 10/10/2011	DATE - 10/07/11	REVISED -

**STATE OF ILLINOIS
 DEPARTMENT OF TRANSPORTATION**

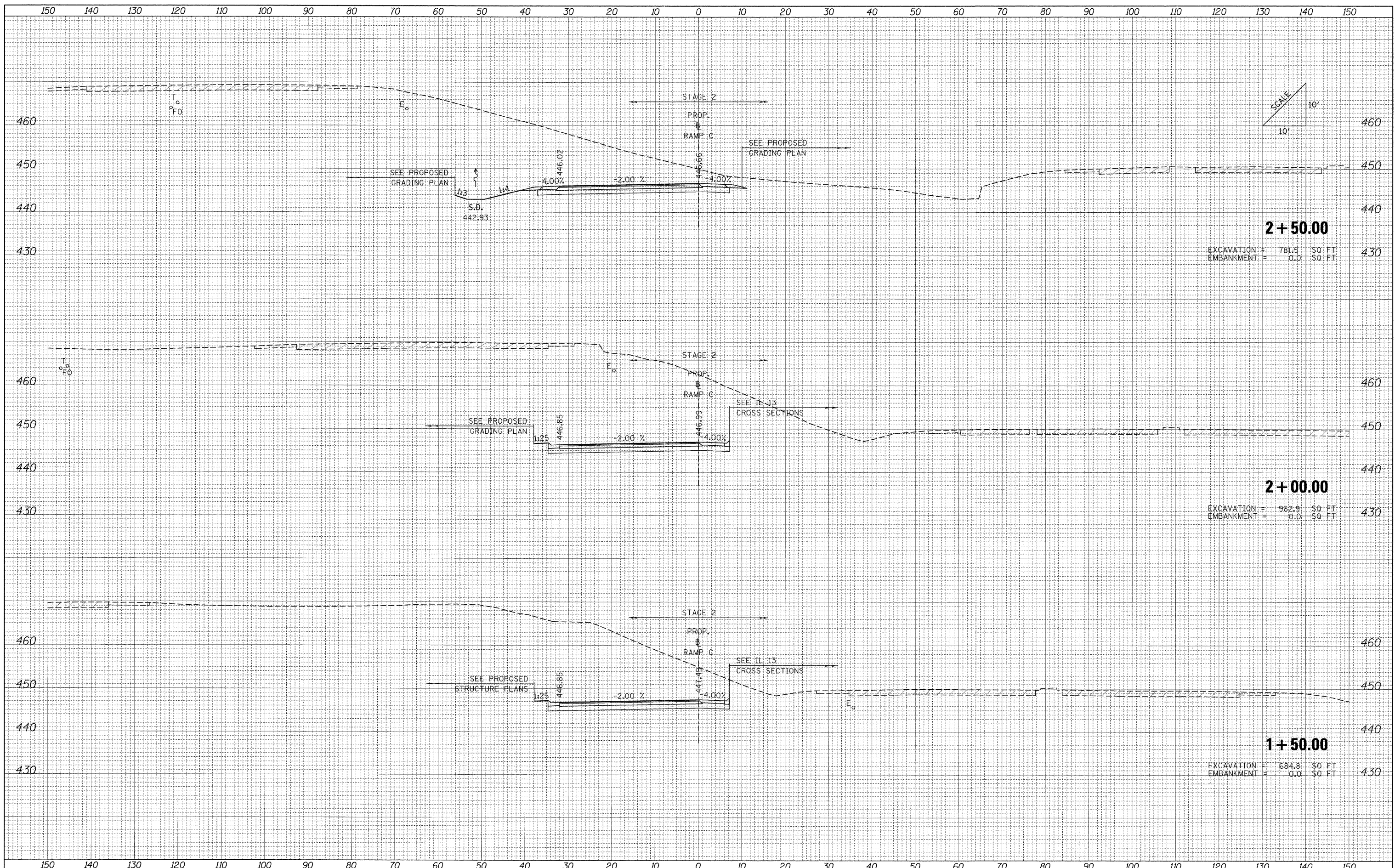
CROSS SECTIONS: RAMP B-R

SCALE: SHEET NO. OF SHEETS STA. 2+50.00 TO STA. 3+50.00

F.A. RTE.	SECTION	COUNTY	TOTAL SHEETS	SHEET NO.
*	(X1-6-2)HBK-2, HB-1,2; (1X-1R-1)	WILLIAMSON	968	907
*	F.A.I. 57 AND F.A.P. 331			CONTRACT NO. 78182
FED. ROAD DIST. NO. ILLINOIS FED. AID PROJECT				

DATE	
BY	
ORIGINAL SURVEY	
PLOTTED	
NOTE BOOK	
AREAS CHECKED	
NO.	

DATE	
BY	
ORIGINAL SURVEY	
PLOTTED	
NOTE BOOK	
AREAS CHECKED	
NO.	



2+50.00
 EXCAVATION = 781.5 SQ. FT.
 EMBANKMENT = 0.0 SQ. FT.

2+00.00
 EXCAVATION = 962.9 SQ. FT.
 EMBANKMENT = 0.0 SQ. FT.

1+50.00
 EXCAVATION = 684.8 SQ. FT.
 EMBANKMENT = 0.0 SQ. FT.

FILE NAME = ...D978182-ahh-XCS_RAMPC.dgn

USER NAME = Rob Heady	DESIGNED - MJO	REVISED -
	DRAWN - MJO	REVISED -
PLOT SCALE = 10.0000 / IN.	CHECKED - BJD	REVISED -
PLOT DATE = 10/10/2011	DATE - 10/07/11	REVISED -

**STATE OF ILLINOIS
 DEPARTMENT OF TRANSPORTATION**

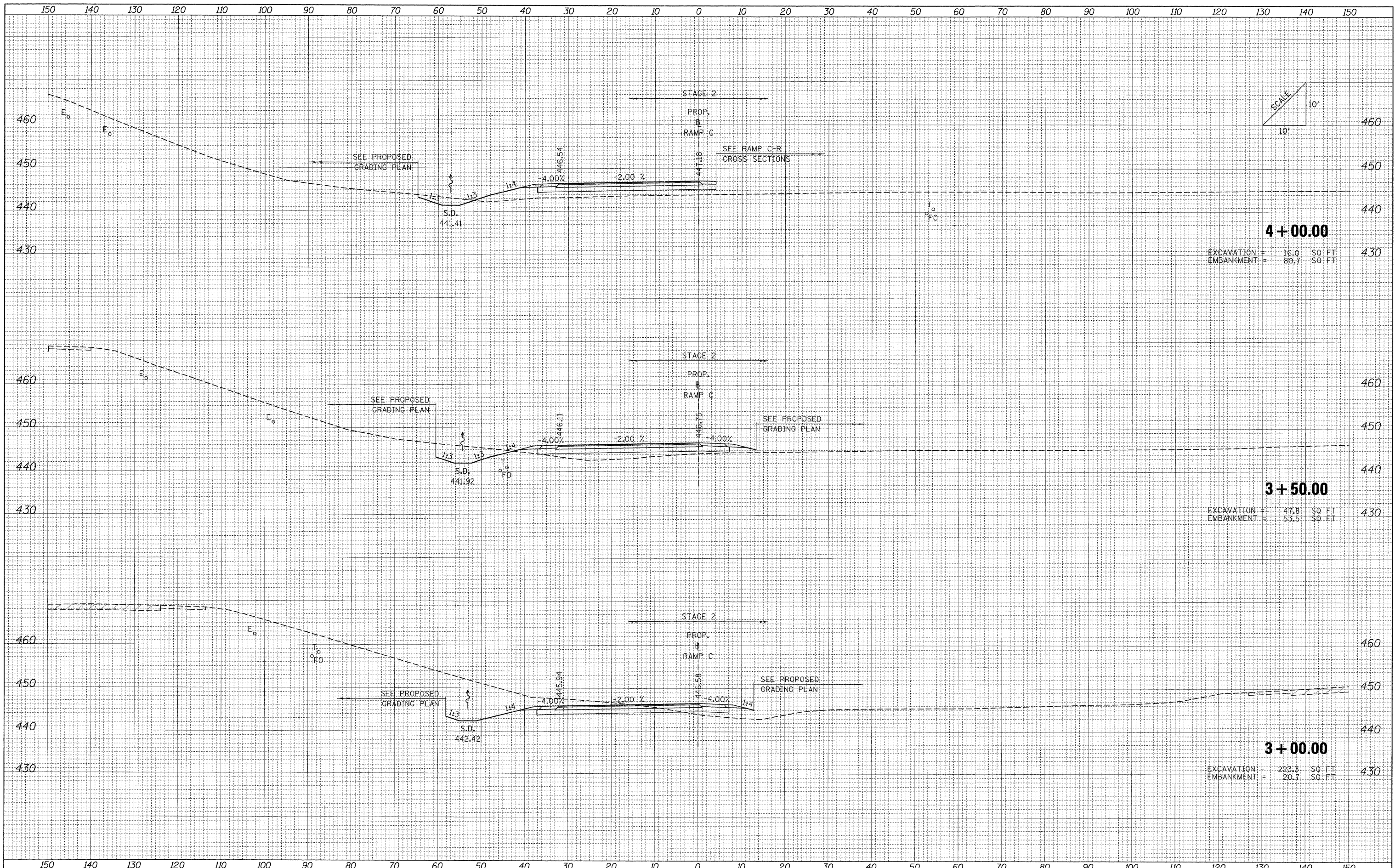
CROSS SECTIONS: RAMP C

SCALE: SHEET NO. OF SHEETS STA. 1+50.00 TO STA. 2+50.00

F.A. RTE.	SECTION	COUNTY	TOTAL SHEETS	SHEET NO.
• XI-6-2HKB-2, HB-1,2; (IX-1R-1)	WILLIAMSON	968	908	
• F.A.I. 57 AND F.A.P. 331	CONTRACT NO. 78182			
FED. ROAD DIST. NO.	ILLINOIS FED. AID PROJECT			

DATE	
BY	
SURVEYED	
PLOTTED	
REVISION DATE	
NOTE BOOK	
AREAS CHECKED	
NO.	

DATE	
BY	
SURVEYED	
PLOTTED	
REVISION DATE	
NOTE BOOK	
AREAS CHECKED	
NO.	



FILE NAME = ... \D978182-sht-XCS_RAMPC.dgn

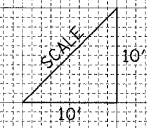
USER NAME = Rob Heady	DESIGNED - MJO	REVISED -
	DRAWN - MJO	REVISED -
PLOT SCALE = 10.0000' / IN.	CHECKED - BJD	REVISED -
PLOT DATE = 10/10/2011	DATE - 10/07/11	REVISED -

**STATE OF ILLINOIS
 DEPARTMENT OF TRANSPORTATION**

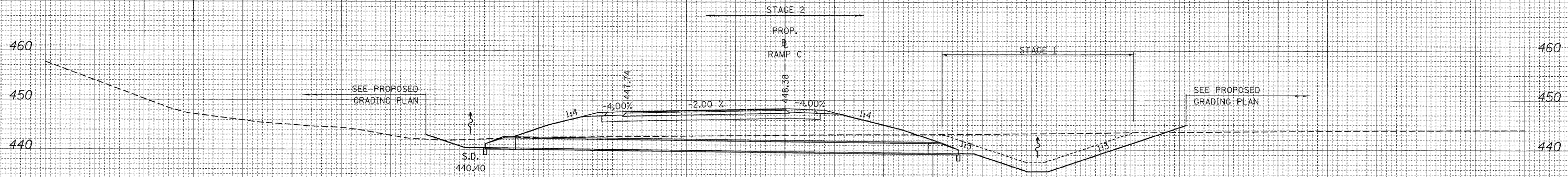
CROSS SECTIONS: RAMP C			
SCALE:	SHEET NO.	OF SHEETS	STA. 3+00.00 TO STA. 4+00.00

F.A. RTE.	SECTION	COUNTY	TOTAL SHEETS	SHEET NO.
• (X1-6-2)HBK-2, HB-1,2; (1X-1R-1	WILLIAMSON	968	909	
• F.A.I. 57 AND F.A.P. 331	CONTRACT NO. 78182			
FED. ROAD DIST. NO.	ILLINOIS FED. AID PROJECT			

150 140 130 120 110 100 90 80 70 60 50 40 30 20 10 0 10 20 30 40 50 60 70 80 90 100 110 120 130 140 150



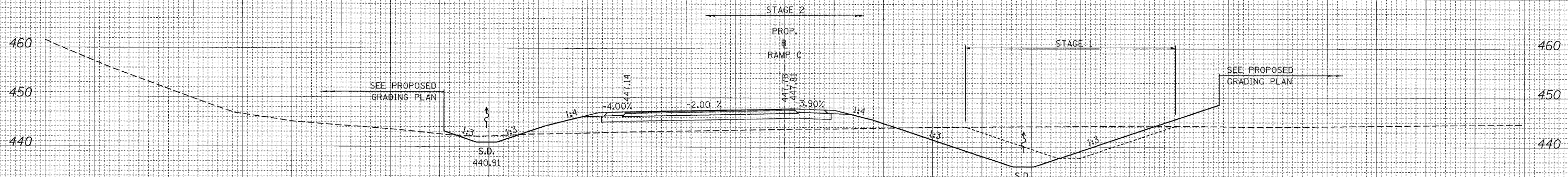
FINISH SURVEY	BY	DATE
SURVEYED		
PLOTTED		
NOTE BOOK		
AREAS		
CHECKED		
NO.		



5 + 00.00

EXCAVATION = 225.1 SQ. FT.
EMBANKMENT = 247.1 SQ. FT.

ORIGINAL SURVEY	BY	DATE
SURVEYED		
PLOTTED		
NOTE BOOK		
AREAS		
CHECKED		
NO.		



4 + 50.00

EXCAVATION = 268.2 SQ. FT.
EMBANKMENT = 220.7 SQ. FT.

150 140 130 120 110 100 90 80 70 60 50 40 30 20 10 0 10 20 30 40 50 60 70 80 90 100 110 120 130 140 150

FILE NAME = ...D978182-sht-XCS-RAMP.C.dgn

USER NAME = Rob Heady	DESIGNED - MJO	REVISED -
	DRAWN - MJO	REVISED -
PLOT SCALE = 10.0000' / IN.	CHECKED - BJD	REVISED -
PLOT DATE = 10/10/2011	DATE - 10/07/11	REVISED -

**STATE OF ILLINOIS
DEPARTMENT OF TRANSPORTATION**

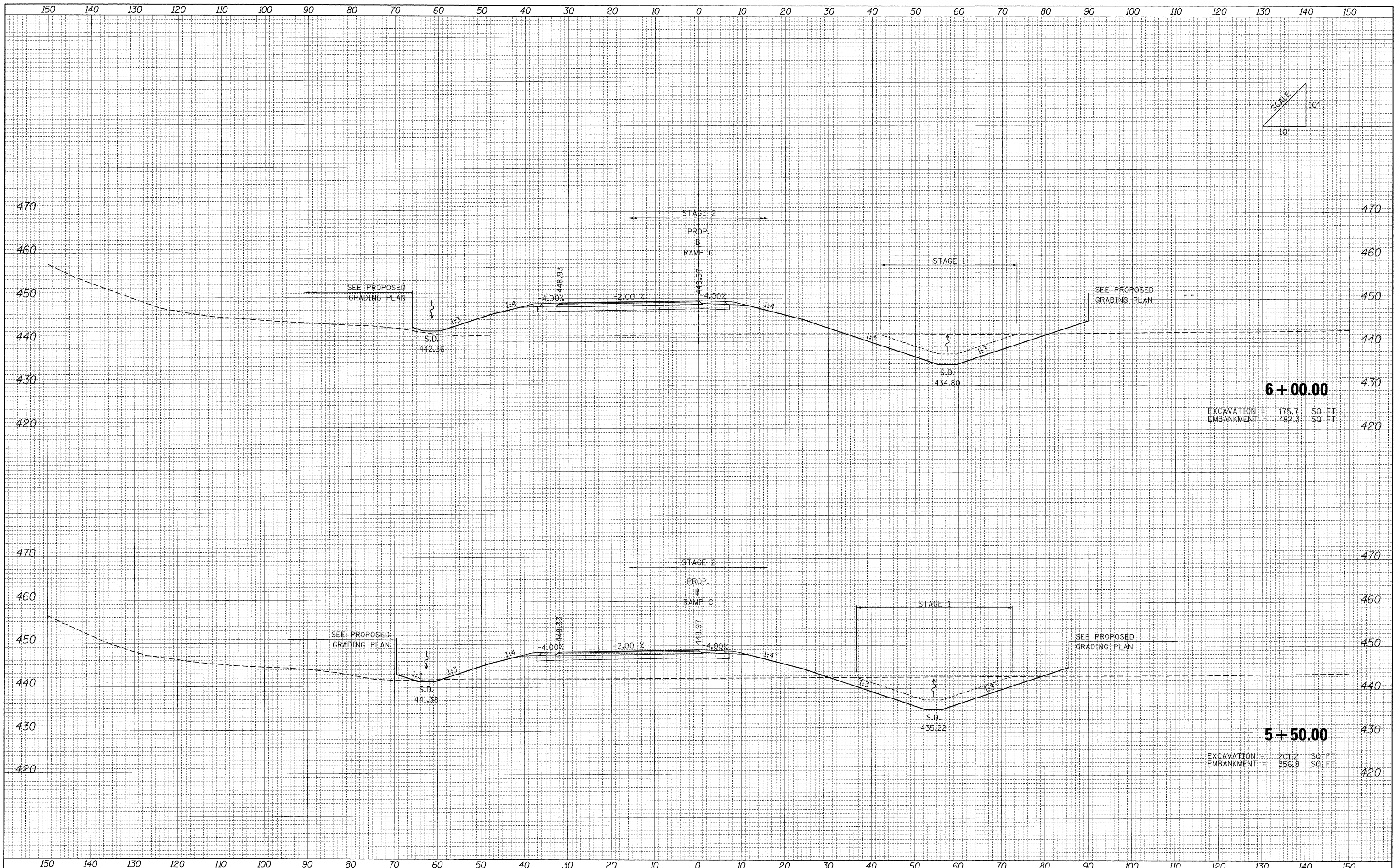
CROSS SECTIONS: RAMP C

SCALE: SHEET NO. OF SHEETS STA. 4+50.00 TO STA. 5+00.00

F.A. RTE.	SECTION	COUNTY	TOTAL SHEETS	SHEET NO.
*	(X1-6-2)HBK-2, HB-1,2; (1X-1R-1)	WILLIAMSON	968	910
* F.A.I. 57 AND F.A.P. 331		CONTRACT NO. 78182		
FED. ROAD DIST. NO.		ILLINOIS FED. AID PROJECT		

BY	DATE
SURVEYED	
PLOTTED	
NOTE BOOK	
AREAS CHECKED	
NO.	

BY	DATE
SURVEYED	
PLOTTED	
NOTE BOOK	
AREAS CHECKED	
NO.	



6 + 00.00
 EXCAVATION = 175.7 SQ. FT.
 EMBANKMENT = 482.3 SQ. FT.

5 + 50.00
 EXCAVATION = 201.2 SQ. FT.
 EMBANKMENT = 356.8 SQ. FT.

FILE NAME = ...D978182-sht-XCS_RAMPC.dgn

USER NAME = Rob Heady	DESIGNED - MJO	REVISED -
	DRAWN - MJO	REVISED -
PLOT SCALE = 10.0000' / IN.	CHECKED - BJD	REVISED -
PLOT DATE = 10/10/2011	DATE - 10/07/11	REVISED -

**STATE OF ILLINOIS
 DEPARTMENT OF TRANSPORTATION**

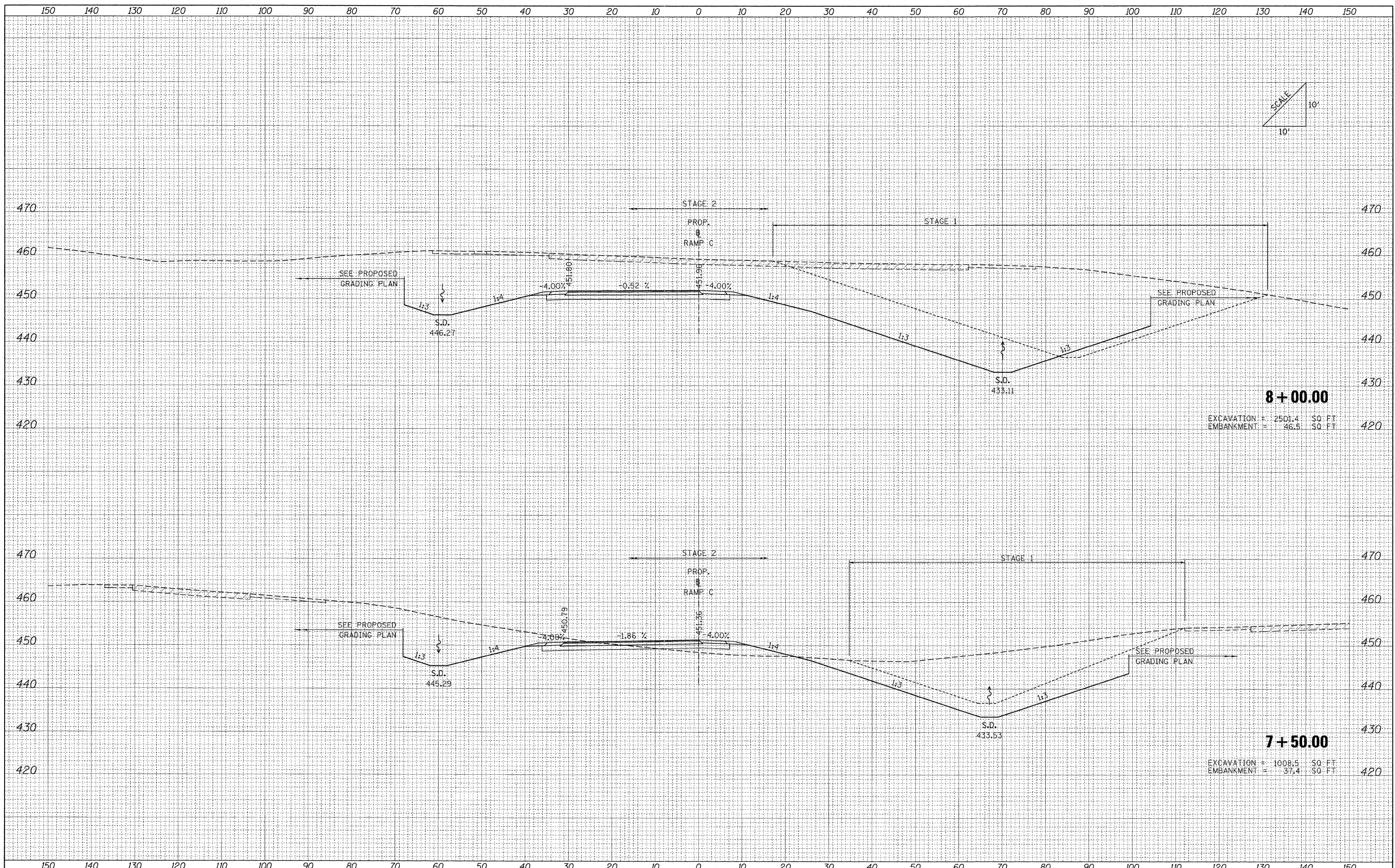
CROSS SECTIONS: RAMP C

SCALE: SHEET NO. OF SHEETS STA. 5+50.00 TO STA. 6+00.00

F.A. RTE.	SECTION	COUNTY	TOTAL SHEETS	SHEET NO.
* IX1-6-2HBK-2, HB-1,2; (1X-1R-1	WILLIAMSON	968	911	
* F.A.I. 57 AND F.A.P. 331	CONTRACT NO. 78182			
FED. ROAD DIST. NO.	ILLINOIS FED. AID PROJECT			

DATE	
BY	
FINAL SURVEY	
SURVEYED	
PLOTTED	
EMULATE	
NOTE BOOK	
AREAS CHECKED	
NO.	

DATE	
BY	
ORIGINAL SURVEY	
SURVEYED	
PLOTTED	
EMULATE	
NOTE BOOK	
AREAS CHECKED	
NO.	



8 + 00.00
 EXCAVATION = 2501.4 SQ. FT.
 EMBANKMENT = 46.5 SQ. FT.

7 + 50.00
 EXCAVATION = 1008.5 SQ. FT.
 EMBANKMENT = 37.4 SQ. FT.

FILE NAME = ..._D978182-shr-XCS_RAMPC.dgn

USER NAME = Rob Heady	DESIGNED - MJO	REVISED -
	DRAWN - MJO	REVISED -
PLOT SCALE = 10.0000' / IN.	CHECKED - BJD	REVISED -
PLOT DATE = 10/10/2011	DATE - 10/07/11	REVISED -

**STATE OF ILLINOIS
 DEPARTMENT OF TRANSPORTATION**

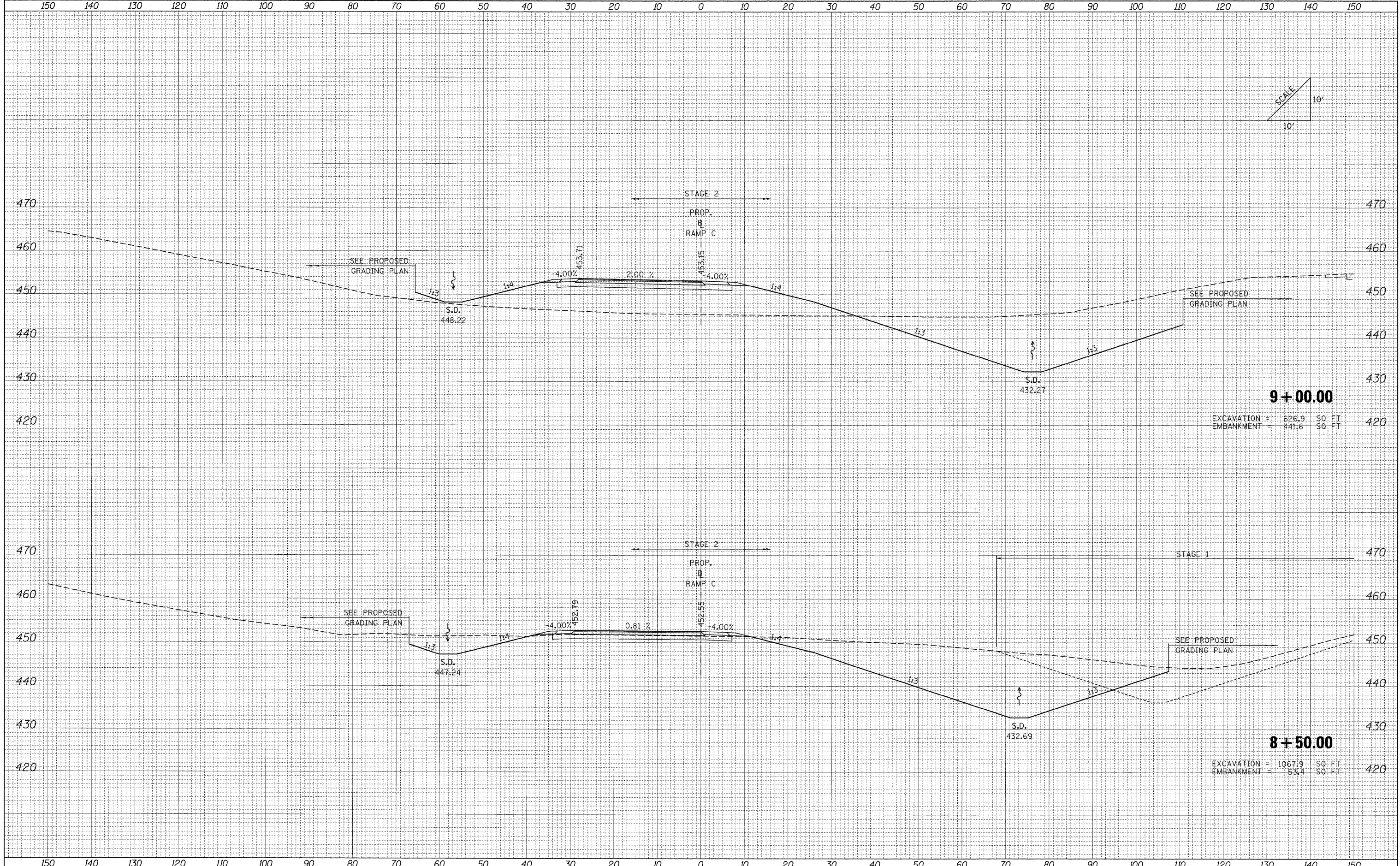
CROSS SECTIONS: RAMP C

SCALE: SHEET NO. OF SHEETS STA. 7+50.00 TO STA. 8+00.00

F.A. RTE.	SECTION	COUNTY	TOTAL SHEETS	SHEET NO.
• 0X1-6-2HMK-2, HB-1.2; 0X-1R-1	WILLIAMSON	968	913	
• F.A.I. 57 AND F.A.P. 331				CONTRACT NO. 78182
FED. ROAD DIST. NO.	ILLINOIS	FED. AID PROJECT		

BY	DATE
FINAL SURVEY	SURVEYED
NOTE BOOK	PLOTTED
NO.	EMPHASE
	AREAS CHECKED

BY	DATE
ORIGINAL SURVEY	SURVEYED
NOTE BOOK	PLOTTED
NO.	EMPHASE
	AREAS CHECKED



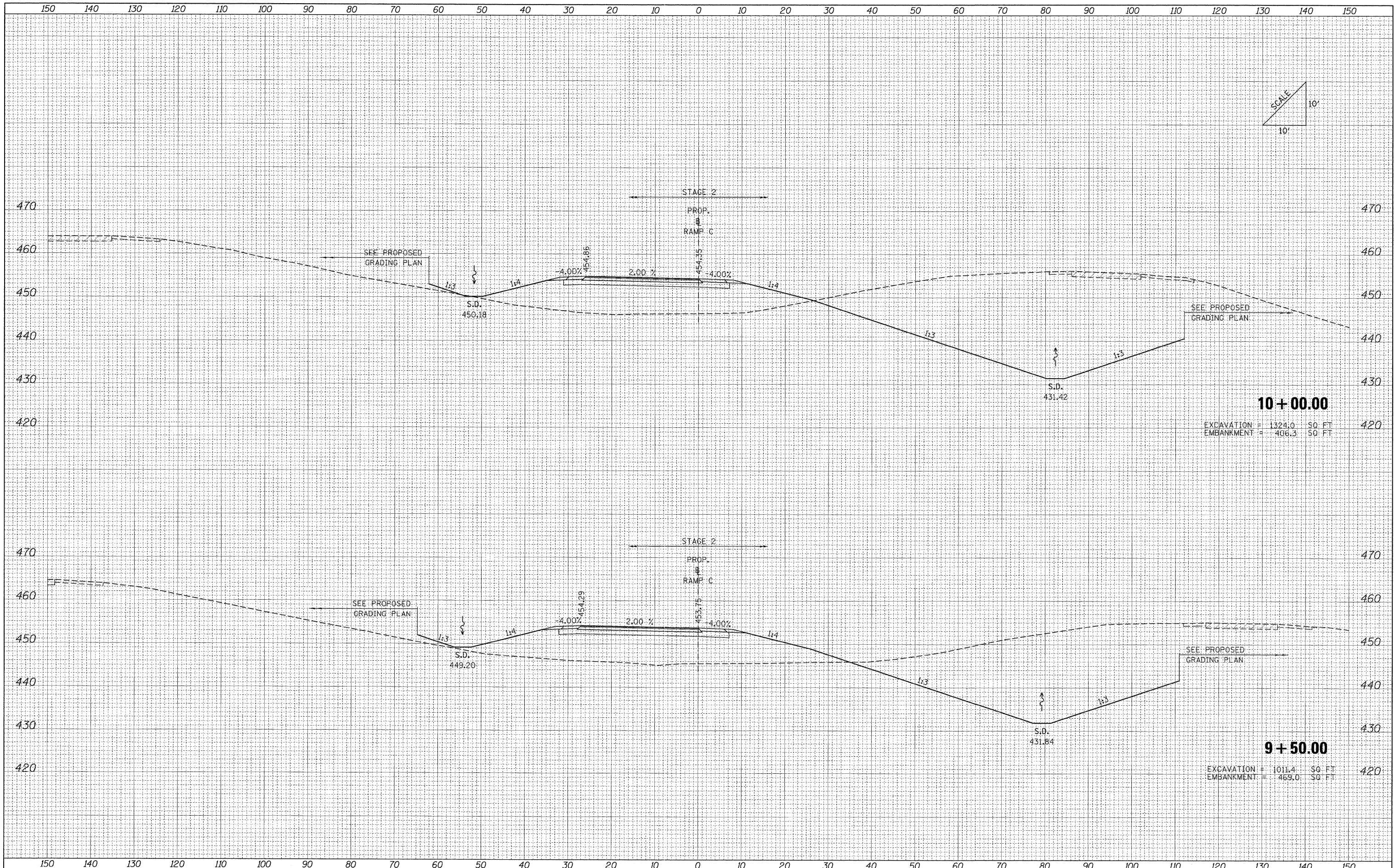
9 + 00.00
 EXCAVATION = 626.9 SQ. FT.
 EMBANKMENT = 441.6 SQ. FT.

8 + 50.00
 EXCAVATION = 1067.9 SQ. FT.
 EMBANKMENT = 53.4 SQ. FT.

FILE NAME = ...D978182-ah1-XCS_RAMPC.dgn	USER NAME = Rob Headly	DESIGNED - MJO	REVISED -	STATE OF ILLINOIS DEPARTMENT OF TRANSPORTATION	CROSS SECTIONS: RAMP C			F.A. RTE.	SECTION	COUNTY	TOTAL SHEETS	SHEET NO.		
		DRAWN - MJO	REVISED -		SCALE:	SHEET NO.	OF	SHEETS	STA. 8+50.00	TO STA. 9+00.00	• 0X1-6-2HKB-2, HB-1,2; (1X-1R-1	WILLIAMSON	968	914
		CHECKED - BJD	REVISED -								• F.A.I. 57 AND F.A.P. 331	CONTRACT NO. 78182		
		DATE - 10/07/11	REVISED -								FED. ROAD DIST. NO.	ILLINOIS FED. AID PROJECT		

DATE	
BY	
SURVEYED	
PLOTTED	
NOTE BOOK	
AREAS CHECKED	
NO.	

DATE	
BY	
SURVEYED	
PLOTTED	
NOTE BOOK	
AREAS CHECKED	
NO.	



10 + 00.00
 EXCAVATION = 1324.0 SQ FT
 EMBANKMENT = 406.3 SQ FT

9 + 50.00
 EXCAVATION = 1011.4 SQ FT
 EMBANKMENT = 463.0 SQ FT

FILE NAME = ...\\D978182-sht-XCS_RAMPC.dgn

USER NAME = Rob Heady	DESIGNED - MJO	REVISED -
	DRAWN - MJO	REVISED -
PLOT SCALE = 10.0000' / IN.	CHECKED - BJD	REVISED -
PLOT DATE = 10/10/2011	DATE - 10/07/11	REVISED -

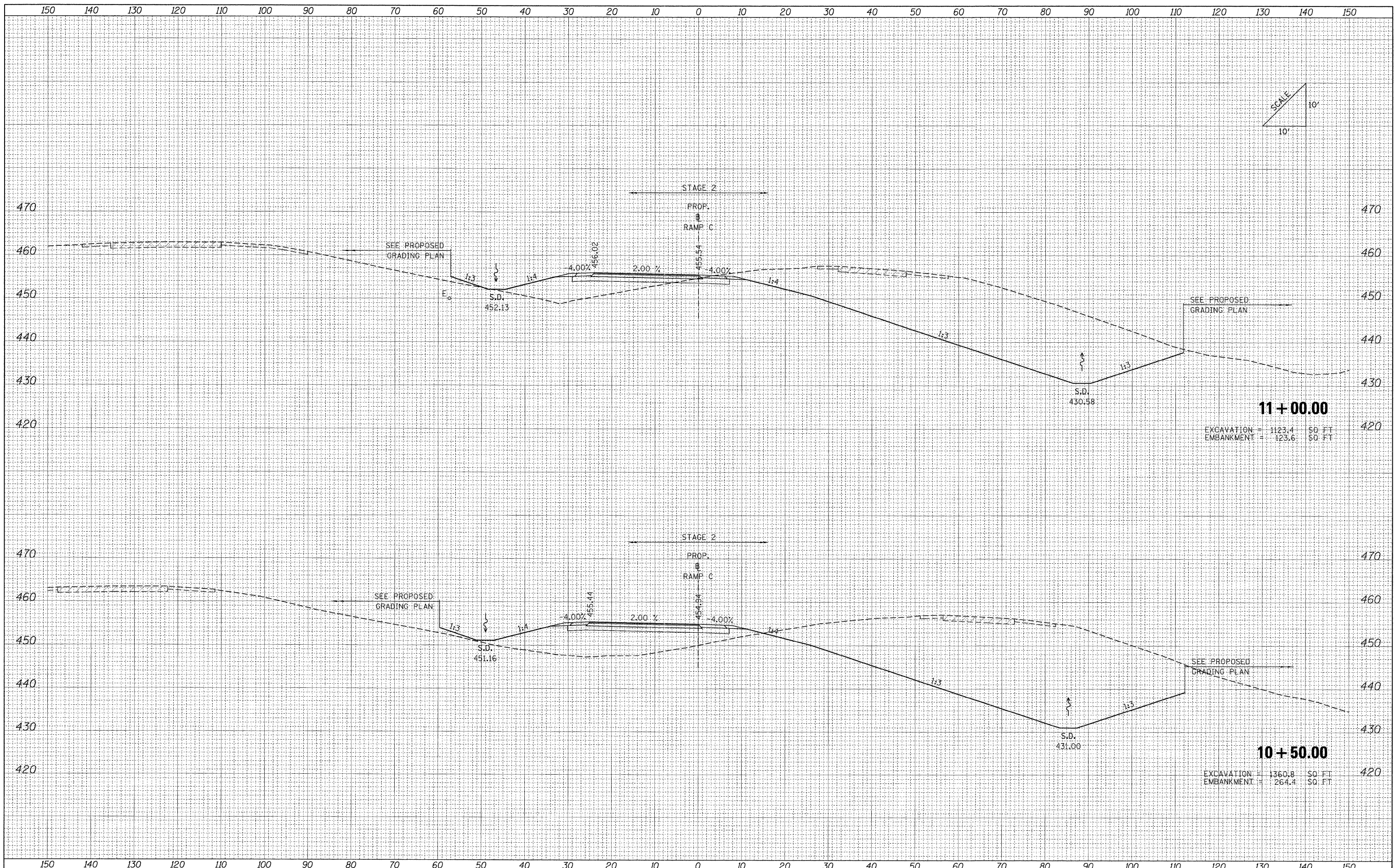
**STATE OF ILLINOIS
 DEPARTMENT OF TRANSPORTATION**

CROSS SECTIONS: RAMP C			
SCALE:	SHEET NO.	OF SHEETS	STA. 9+50.00 TO STA. 10+00.00

F.A. RTE.	SECTION	COUNTY	TOTAL SHEETS	SHEET NO.
* XI-6-2HBK-2, HB-1,2; (1X-1R-1)	WILLIAMSON	968	915	
* F.A.I. 57 AND F.A.P. 331				CONTRACT NO. 78182
FED. ROAD DIST. NO.	ILLINOIS FED. AID PROJECT			

BY	DATE
SURVEYED	
PLOTTED	
EMBAKED	
AREAS CHECKED	
NO.	

BY	DATE
SURVEYED	
PLOTTED	
EMBAKED	
AREAS CHECKED	
NO.	



FILE NAME = ...D978182-ah- XCS-RAMP.C.dgn

USER NAME = Rob Heady	DESIGNED - MJO	REVISED -
	DRAWN - MJO	REVISED -
PLOT SCALE = 10.0000' / IN.	CHECKED - BJD	REVISED -
PLOT DATE = 10/07/11	DATE - 10/07/11	REVISED -

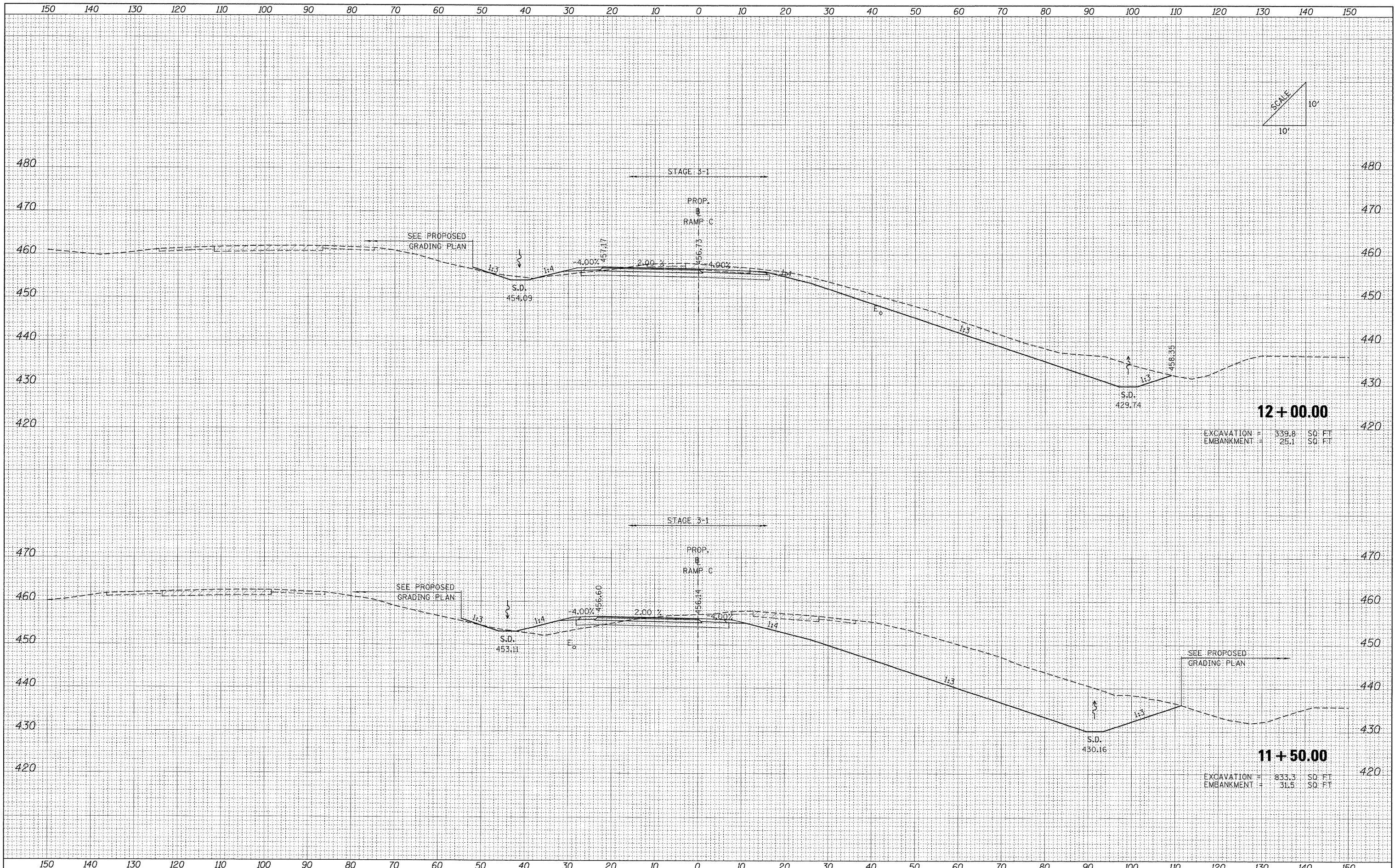
**STATE OF ILLINOIS
DEPARTMENT OF TRANSPORTATION**

CROSS SECTIONS: RAMP C			
SCALE:	SHEET NO.	OF	SHEETS
			STA. 10+50.00 TO STA. 11+00.00

F.A. RTE.	SECTION	COUNTY	TOTAL SHEETS	SHEET NO.
	(X1-6-2)HRK-2, HB-1,2; (1X-1)R-1	WILLIAMSON	968	916
* F.A.I. 57 AND F.A.P. 331		CONTRACT NO. 78182		
FED. ROAD DIST. NO.		ILLINOIS FED. AID PROJECT		

DATE	
BY	
FINAL SURVEY	
PLOTTED	
NOTE BOOK	
AREAS CHECKED	
NO.	

DATE	
BY	
ORIGINAL SURVEY	
PLOTTED	
NOTE BOOK	
AREAS CHECKED	
NO.	



12 + 00.00
 EXCAVATION = 339.8 SQ. FT.
 EMBANKMENT = 25.1 SQ. FT.

11 + 50.00
 EXCAVATION = 833.3 SQ. FT.
 EMBANKMENT = 31.5 SQ. FT.

FILE NAME = ... \D978182-shvt-XCS_RAMPC.dgn

USER NAME = Rob Heady	DESIGNED - MJO	REVISED -
	DRAWN - MJO	REVISED -
PLOT SCALE = 10.0000' / IN.	CHECKED - BJD	REVISED -
PLOT DATE = 10/10/2011	DATE - 10/07/11	REVISED -

**STATE OF ILLINOIS
 DEPARTMENT OF TRANSPORTATION**

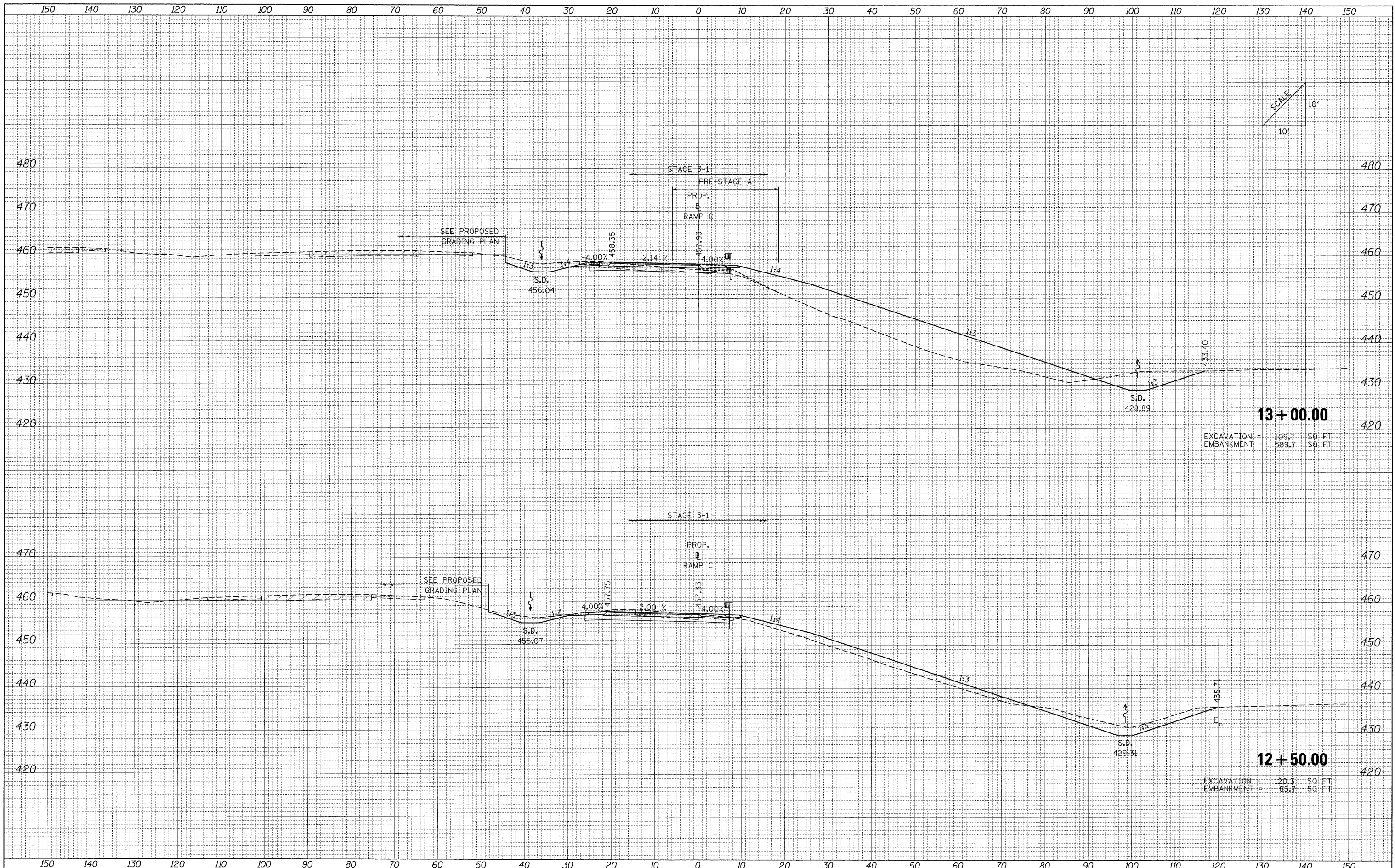
CROSS SECTIONS: RAMP C

SCALE: SHEET NO. OF SHEETS STA. 11+50.00 TO STA. 12+00.00

F.A. RTE.	SECTION	COUNTY	TOTAL SHEETS	SHEET NO.
• XI-6-2H8K-2, HB-1,2; (IX-1R-1	WILLIAMSON	968	917	
• F.A.I. 57 AND F.A.P. 331	CONTRACT NO. 78182			
FED. ROAD DIST. NO.	ILLINOIS FED. AID PROJECT			

DATE	
BY	
FINAL SURVEY	
NOTED	
EMEND	
AREAS CHECKED	
NO.	

DATE	
BY	
ORIGINAL SURVEY	
NOTED	
EMEND	
AREAS CHECKED	
NO.	



13+00.00
 EXCAVATION = 109.7 SQ. FT.
 EMBANKMENT = 389.7 SQ. FT.

12+50.00
 EXCAVATION = 120.3 SQ. FT.
 EMBANKMENT = 89.7 SQ. FT.

FILE NAME = ... \D978182-sht-XCS_RAMPC.dgn

USER NAME = Rob Heady	DESIGNED - MJO	REVISED -
	DRAWN - MJO	REVISED -
PLOT SCALE = 10.0000" / IN.	CHECKED - BJD	REVISED -
PLOT DATE = 10/10/2011	DATE - 10/07/11	REVISED -

**STATE OF ILLINOIS
 DEPARTMENT OF TRANSPORTATION**

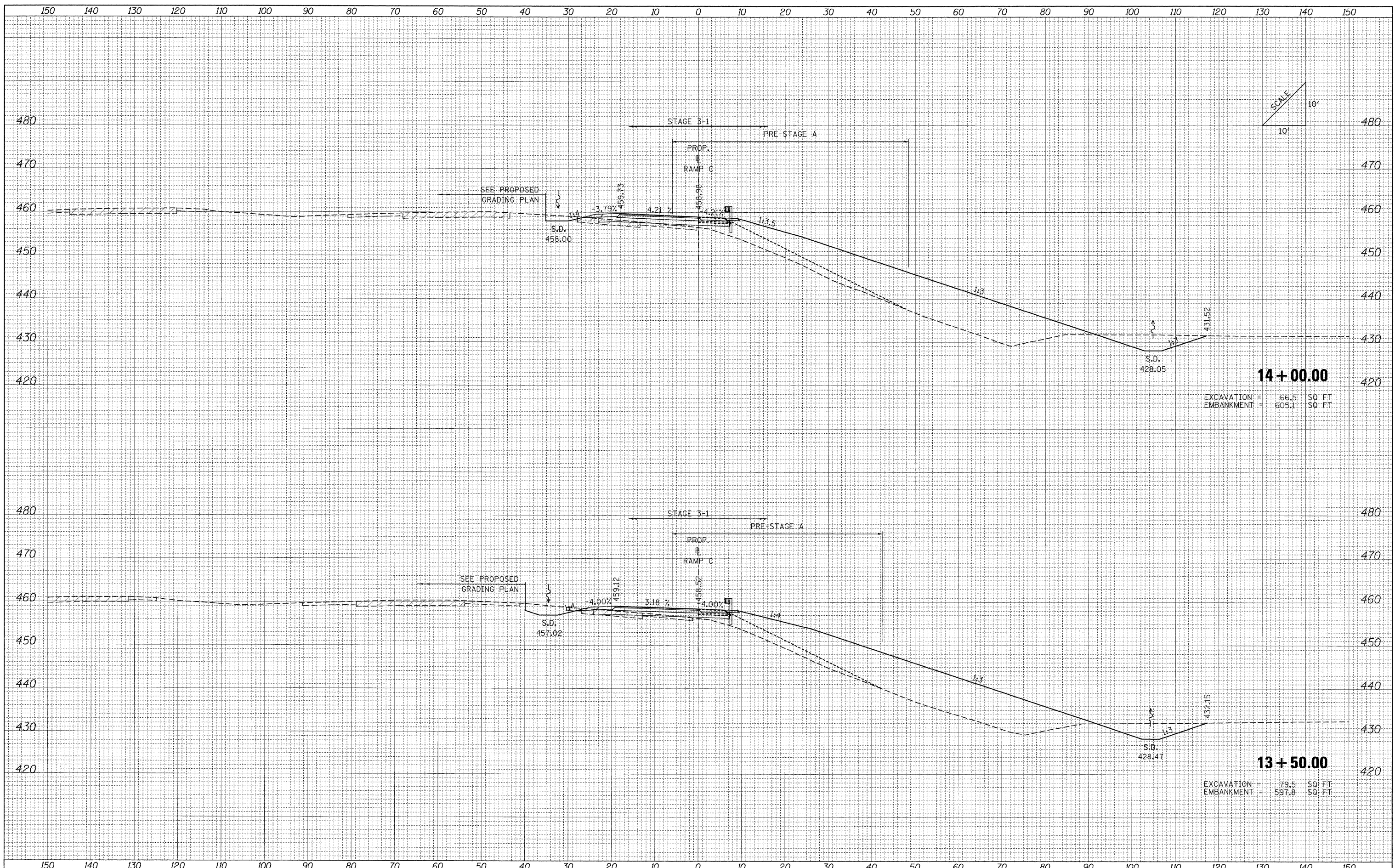
CROSS SECTIONS: RAMP C

SCALE: SHEET NO. OF SHEETS STA. 12+50.00 TO STA. 13+00.00

F.A. RTE.	SECTION	COUNTY	TOTAL SHEETS	SHEET NO.
*	01-6-2HBK-2, HB-1,2; (1X-1R-1)	WILLIAMSON	968	918
*	F.A.I. 57 AND F.A.P. 331			CONTRACT NO. 78182
FED. ROAD DIST. NO.		ILLINOIS FED. AID PROJECT		

BY	DATE
FINAL SURVEY	SURVEYED
NOTE BOOK	PLOTTED
NO.	REVISIONS
	AREAS CHECKED

BY	DATE
ORIGINAL SURVEY	SURVEYED
NOTE BOOK	PLOTTED
NO.	REVISIONS
	AREAS CHECKED



14 + 00.00
 EXCAVATION = 66.5 SQ. FT.
 EMBANKMENT = 605.1 SQ. FT.

13 + 50.00
 EXCAVATION = 79.5 SQ. FT.
 EMBANKMENT = 597.8 SQ. FT.

FILE NAME = ...D978182-ah1-XCS_RAMPC.dgn
 USER NAME = Rob Ready

DESIGNED - MJO	REVISED -
DRAWN - MJO	REVISED -
CHECKED - BJD	REVISED -
DATE - 10/07/11	REVISED -

**STATE OF ILLINOIS
 DEPARTMENT OF TRANSPORTATION**

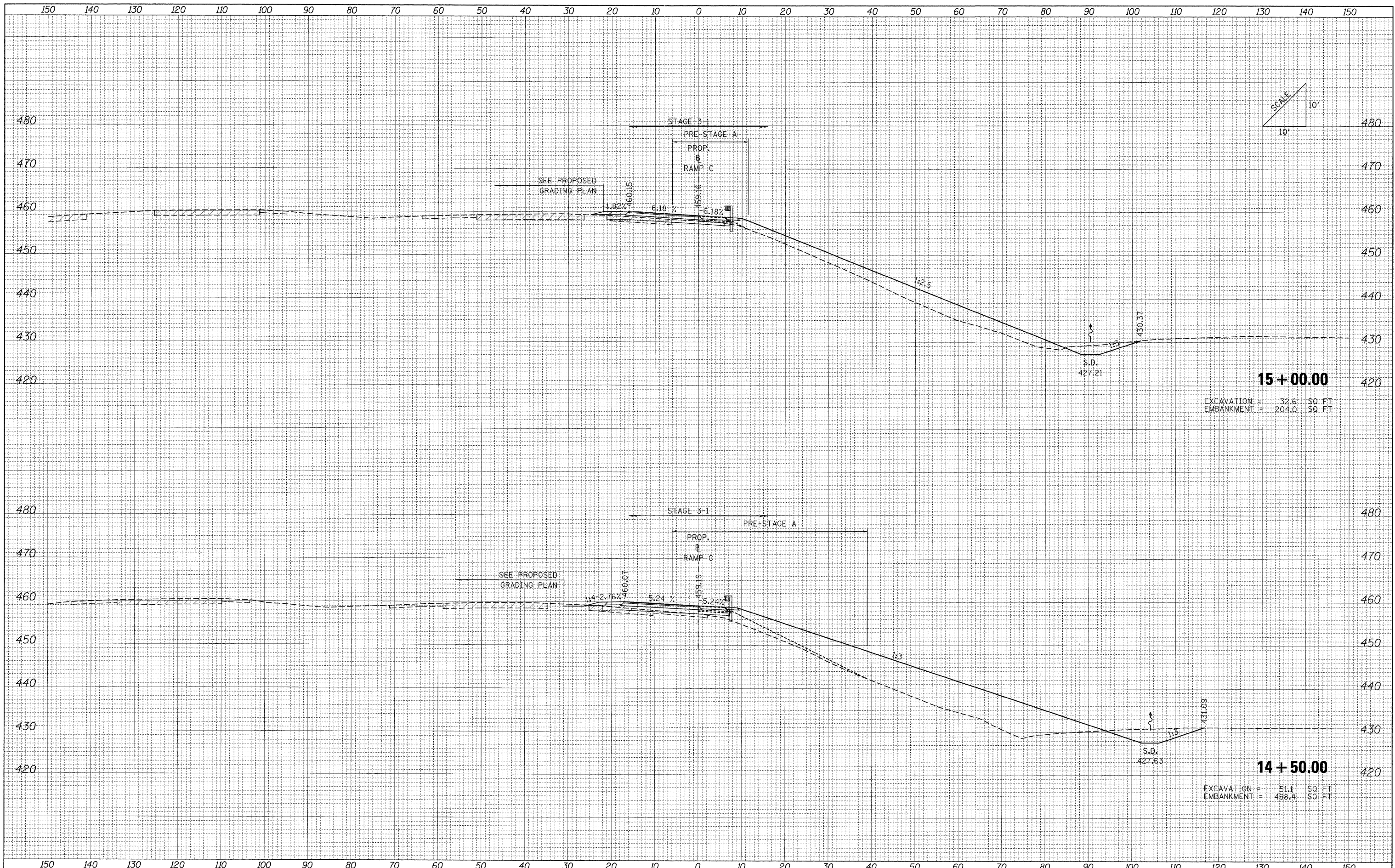
CROSS SECTIONS: RAMP C

SCALE: SHEET NO. OF SHEETS STA. 13+50.00 TO STA. 14+00.00

F.A. RTE.	SECTION	COUNTY	TOTAL SHEETS	SHEET NO.
• (X1-6-2)HBK-2, HB-1,2; (1X-1R-1)	WILLIAMSON	968	919	
• F.A.I. 57 AND F.A.P. 331	CONTRACT NO. 78182			
FED. ROAD DIST. NO.	ILLINOIS FED. AID PROJECT			

BY	DATE
SURVEYED	
PLOTTED	
REVISION DATE	
AREAS CHECKED	
NO.	

BY	DATE
SURVEYED	
PLOTTED	
REVISION DATE	
AREAS CHECKED	
NO.	



FILE NAME = ...D978182-sht-XC5-RAMP.C.dgn

USER NAME = Rob Heady	DESIGNED - MJO	REVISED -
	DRAWN - MJO	REVISED -
PLOT SCALE = 10.0000' / IN.	CHECKED - BJD	REVISED -
PLOT DATE = 10/10/2011	DATE - 10/07/11	REVISED -

**STATE OF ILLINOIS
DEPARTMENT OF TRANSPORTATION**

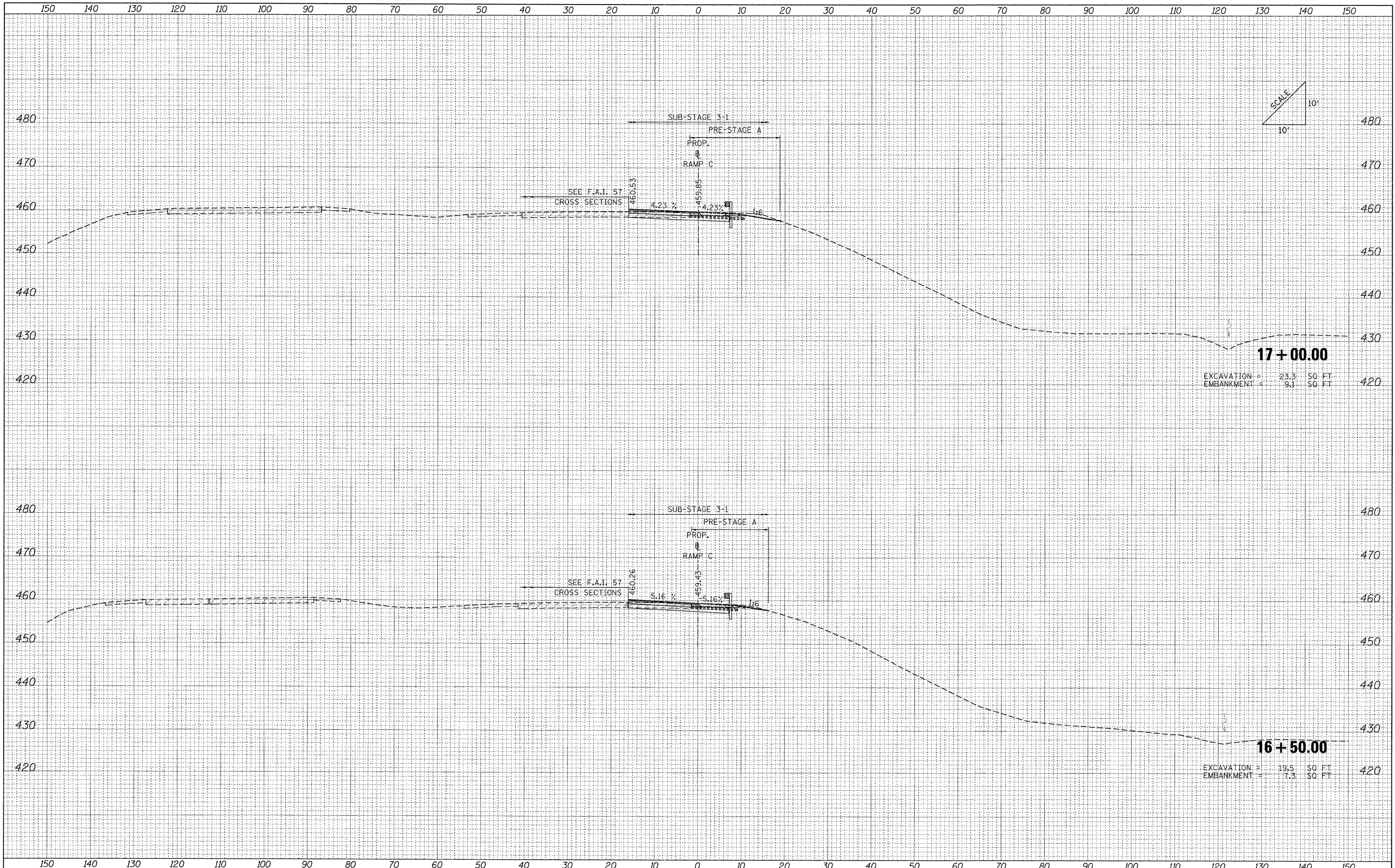
CROSS SECTIONS: RAMP C

SCALE: SHEET NO. OF SHEETS STA. 14+50.00 TO STA. 15+00.00

F.A. RTE.	SECTION	COUNTY	TOTAL SHEETS	SHEET NO.
* (X1-6-2)HBK-2, HB-1,2; (1X-1R-1)	WILLIAMSON	968	920	
* F.A.I. 57 AND F.A.P. 331				CONTRACT NO. 78182
FED. ROAD DIST. NO.	ILLINOIS FED. AID PROJECT			

FINAL SURVEY	SURVEYED	DATE
NOTE BOOK	PLOTTED	
AREAS CHECKED	BY	
NO.		

ORIGINAL SURVEY	SURVEYED	DATE
NOTE BOOK	PLOTTED	
AREAS CHECKED	BY	
NO.		



FILE NAME = ...D978182-sh1-XCS_RAMPC.dgn

USER NAME = Rob Heady	DESIGNED - MJO	REVISED -
PLLOT SCALE = 10.0000' / IN.	DRAWN - MJO	REVISED -
PLLOT DATE = 10/19/2011	CHECKED - BJD	REVISED -
	DATE - 10/07/11	REVISED -

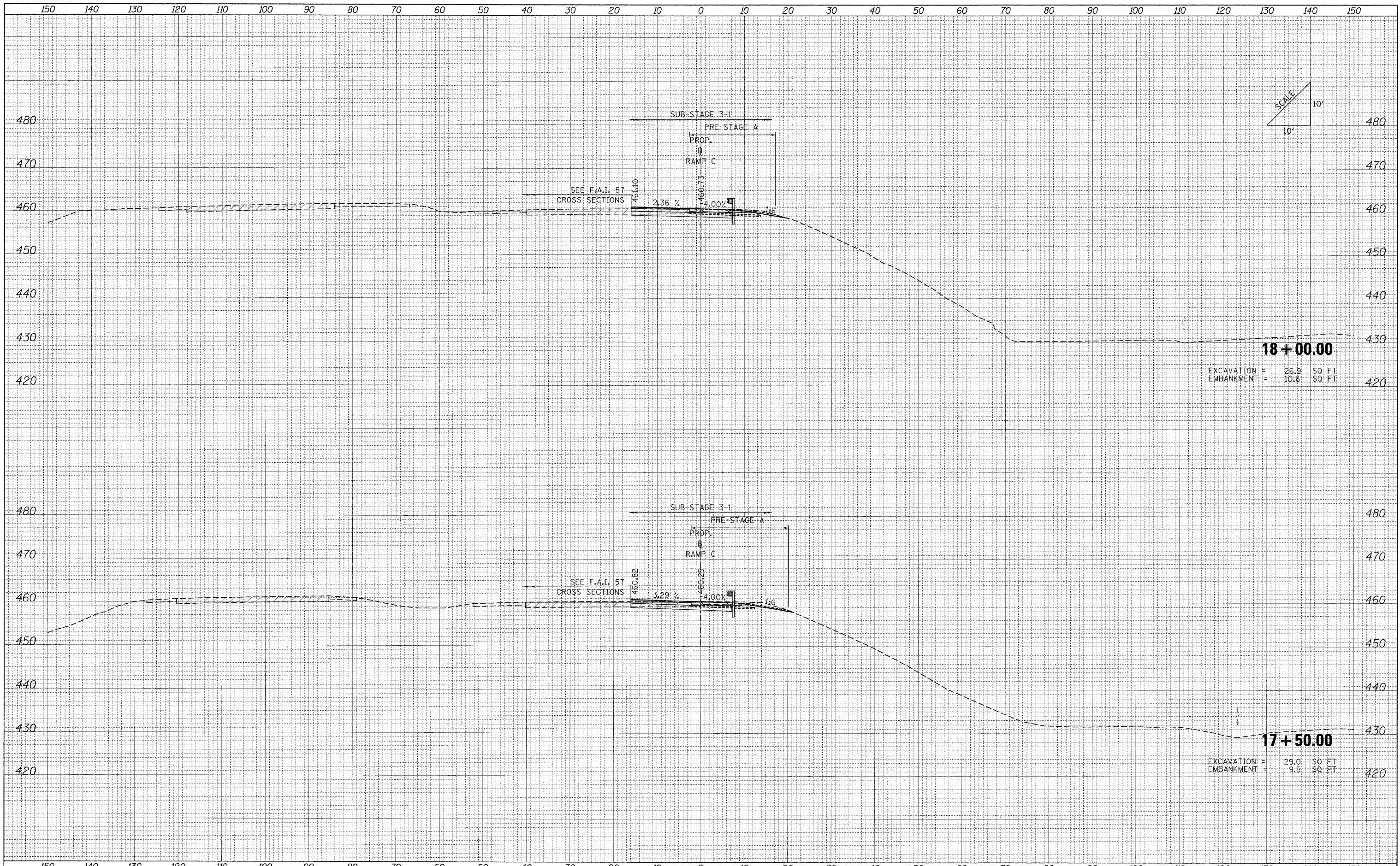
**STATE OF ILLINOIS
DEPARTMENT OF TRANSPORTATION**

CROSS SECTIONS: RAMP C	
SCALE:	SHEET NO. OF SHEETS STA. 16+50.00 TO STA. 17+00.00

F.A. RTE.	SECTION	COUNTY	TOTAL SHEETS	SHEET NO.
*	(X1-6-2)HBK-2, HB-1,2; (1X-1R-1)	WILLIAMSON	968	922
*	F.A.I. 57 AND F.A.P. 331			CONTRACT NO. 78182
FED. ROAD DIST. NO.		ILLINOIS FED. AID PROJECT		

FINAL SURVEY	SURVEYED	BY	DATE
NOTE BOOK	PLOTTED		
NO.	DATE		
	AREAS	CHECKED	
	AREAS	CHECKED	

ORIGINAL SURVEY	SURVEYED	BY	DATE
NOTE BOOK	PLOTTED		
NO.	DATE		
	AREAS	CHECKED	
	AREAS	CHECKED	



18+00.00
 EXCAVATION = 26.9 SQ. FT
 EMBANKMENT = 10.6 SQ. FT

17+50.00
 EXCAVATION = 29.0 SQ. FT
 EMBANKMENT = 9.5 SQ. FT

FILE NAME = ...D978182-shr-XCS_RAMPC.dgn

USER NAME = Rob Heady	DESIGNED - MJO	REVISED -
	DRAWN - MJO	REVISED -
PLOT SCALE = 10.0000' / IN.	CHECKED - BJD	REVISED -
PLOT DATE = 10/18/2011	DATE - 10/07/11	REVISED -

**STATE OF ILLINOIS
 DEPARTMENT OF TRANSPORTATION**

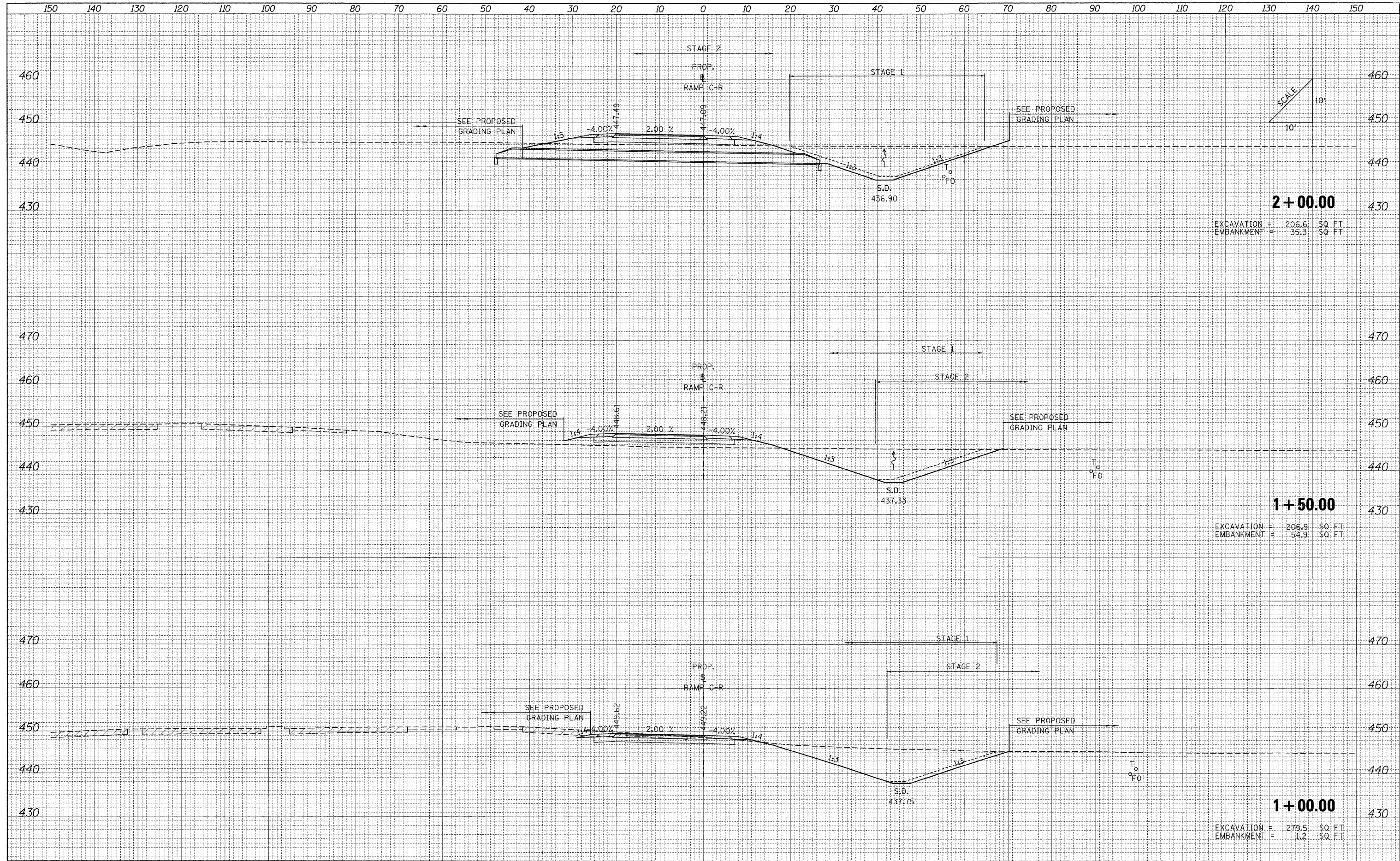
CROSS SECTIONS: RAMP C

SCALE: SHEET NO. OF SHEETS STA. 17+50.00 TO STA. 18+00.00

F.A. RTE.	SECTION	COUNTY	TOTAL SHEETS	SHEET NO.
* (X1-6-2)HBK-2, HB-1,2; (1X-1R-1)		WILLIAMSON	968	923
* F.A.I. 57 AND F.A.P. 331				CONTRACT NO. 78182
FED. ROAD DIST. NO.	ILLINOIS FED. AID PROJECT			

DATE	
BY	
FINAL SURVEY	
SURVEYED	
PLOTTED	
NOTE BOOK	
TEMPLATE	
AREAS	
CHECKED	
NO.	

DATE	
BY	
ORIGINAL SURVEY	
SURVEYED	
PLOTTED	
NOTE BOOK	
TEMPLATE	
AREAS	
CHECKED	
NO.	



2 + 00.00
 EXCAVATION = 206.6 SQ. FT.
 EMBANKMENT = 35.3 SQ. FT.

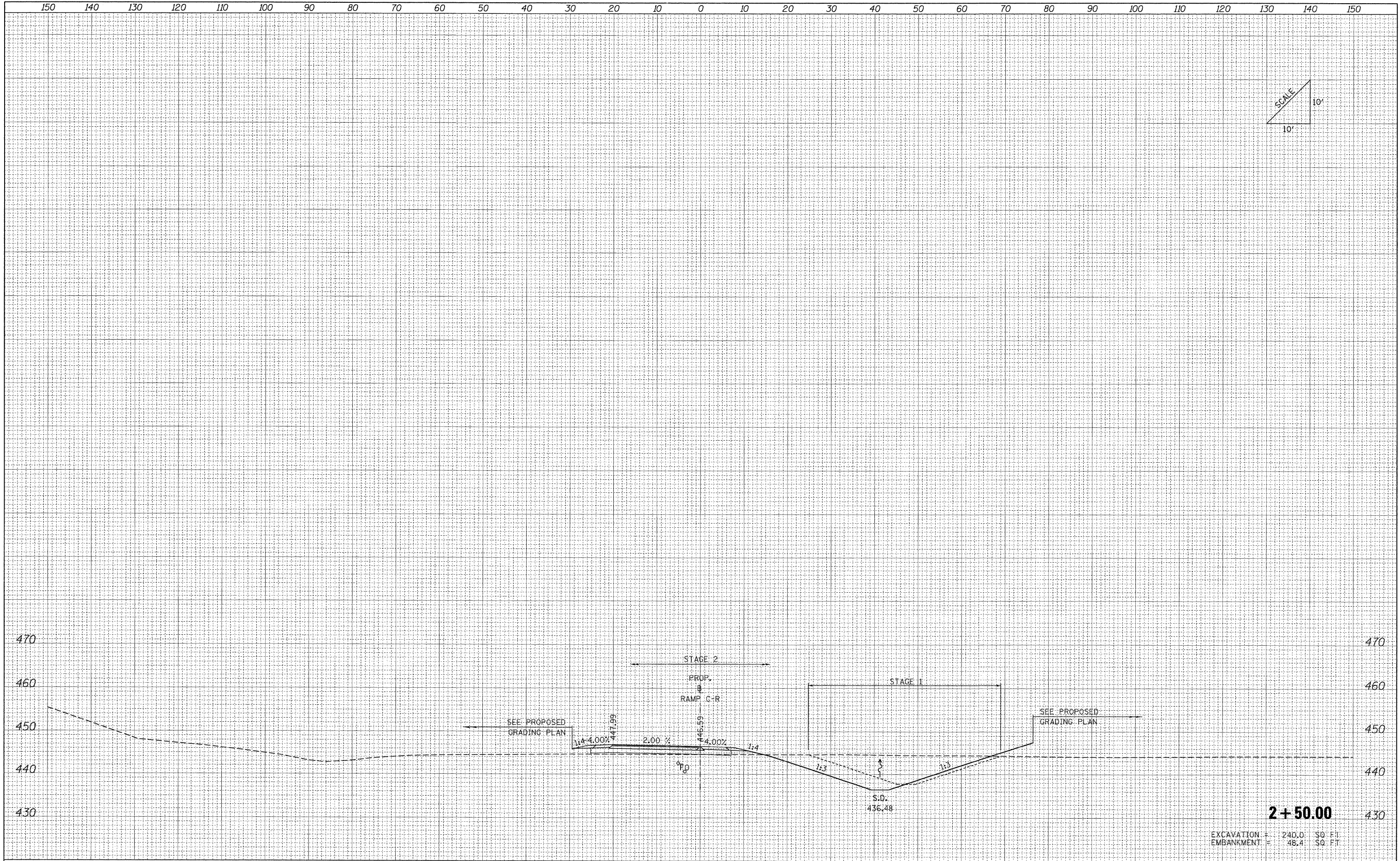
1 + 50.00
 EXCAVATION = 206.9 SQ. FT.
 EMBANKMENT = 54.9 SQ. FT.

1 + 00.00
 EXCAVATION = 279.5 SQ. FT.
 EMBANKMENT = 1.2 SQ. FT.

FILE NAME = ... \D978182-sht-XCS_RAMPC1.dgn	USER NAME = Rob Heady	DESIGNED - MJO	REVISED -	STATE OF ILLINOIS DEPARTMENT OF TRANSPORTATION	CROSS SECTIONS: RAMP C-R			F.A. RTE.	SECTION	COUNTY	TOTAL SHEETS	SHEET NO.	
	PLOT SCALE = 10,0000' / IN.	DRAWN - MJO	REVISED -		SCALE:	SHEET NO.	OF	SHEETS	STA. 1+00.00	TO STA. 2+00.00	WILLIAMSON	968	924
	PLOT DATE = 10/10/2011	CHECKED - BJD	REVISED -								CONTRACT NO. 78182		
		DATE - 10/07/11	REVISED -								ILLINOIS FED. AID PROJECT		

DATE	
BY	
FINAL SURVEY	
SURVEYED	
PLOTTED	
NOTE BOOK	
AREAS	
CHECKED	
NO.	

DATE	
BY	
ORIGINAL SURVEY	
SURVEYED	
PLOTTED	
NOTE BOOK	
AREAS	
CHECKED	
NO.	

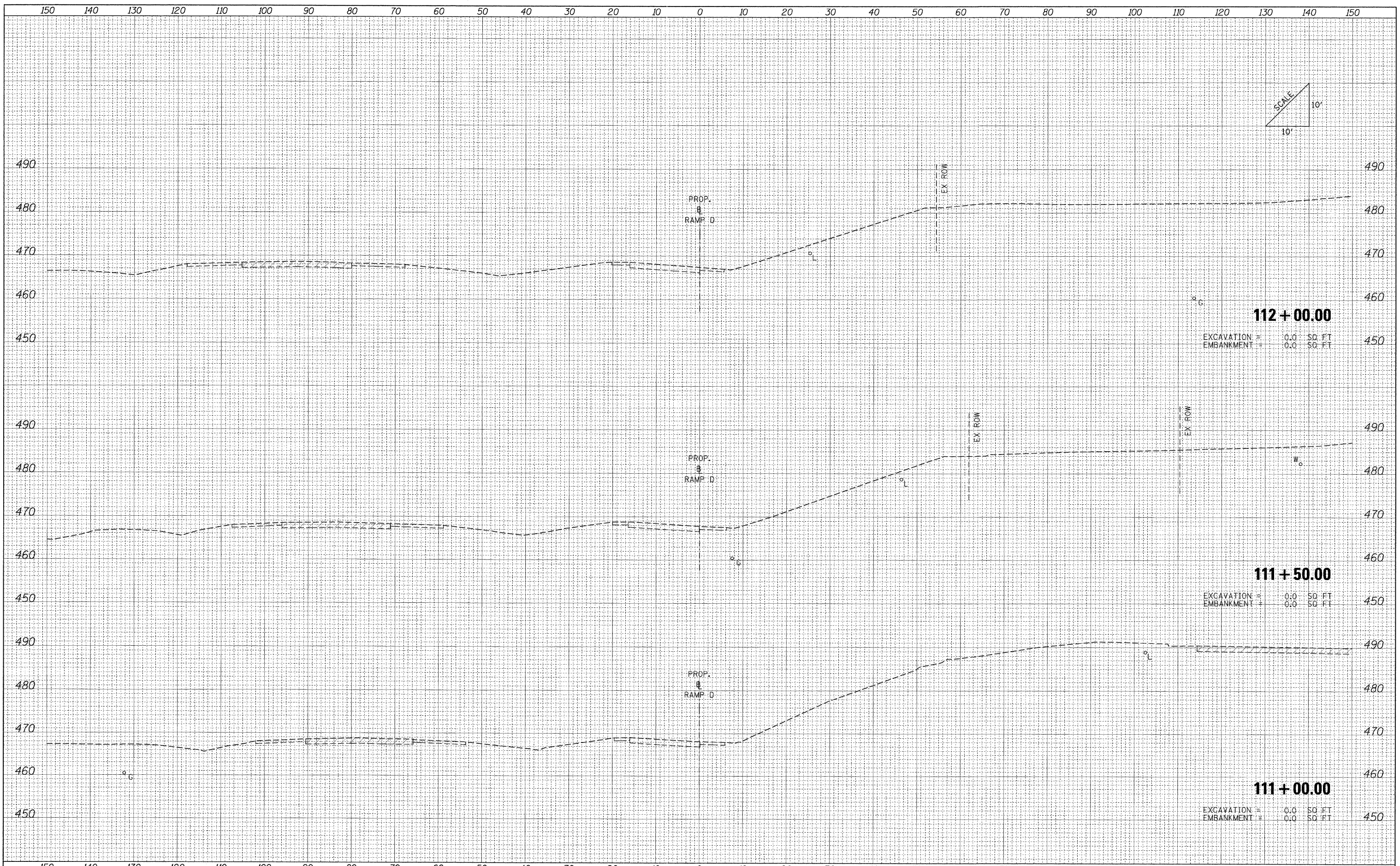


2+50.00
 EXCAVATION = 240.0' \$0. FT
 EMBANKMENT = 48.4' \$0. FT

FILE NAME = ...D978182-sht-XCS_RAMPC1.dgn	USER NAME = Rob Heady	DESIGNED - MJO	REVISED -	STATE OF ILLINOIS DEPARTMENT OF TRANSPORTATION	CROSS SECTIONS: RAMP C-R				F.A. RTE.	SECTION	COUNTY	TOTAL SHEETS	SHEET NO.	
	PLOT SCALE = 10.0000' / IN.	DRAWN - MJO	REVISED -		SCALE:	SHEET NO.	OF	SHEETS	STA. 2+50.00	TO STA. 2+50.00	• XI-6-2HBK-2, HB-1,2; IX-1R-1	WILLIAMSON	968	925
	PLOT DATE = 10/10/2011	CHECKED - BJD	REVISED -								• F.A.I. 57 AND F.A.P. 331			CONTRACT NO. 78182
		DATE - 10/07/11	REVISED -								FED. ROAD DIST. NO.	ILLINOIS FED. AID PROJECT		

FINAL SURVEY	SURVEYED	BY	DATE
NOTE BOOK	PLOTTED		
NO.	DATE		
	AREAS CHECKED		

ORIGINAL SURVEY	SURVEYED	BY	DATE
NOTE BOOK	PLOTTED		
NO.	DATE		
	AREAS CHECKED		



FILE NAME = ...D978182-shrt-XCS_RAMPD.dgn

USER NAME = Rob Heady	DESIGNED - MJO	REVISED -
	DRAWN - MJO	REVISED -
PLOT SCALE = 10.0000' / IN.	CHECKED - BJD	REVISED -
PLOT DATE = 10/11/2011	DATE - 10/07/11	REVISED -

**STATE OF ILLINOIS
DEPARTMENT OF TRANSPORTATION**

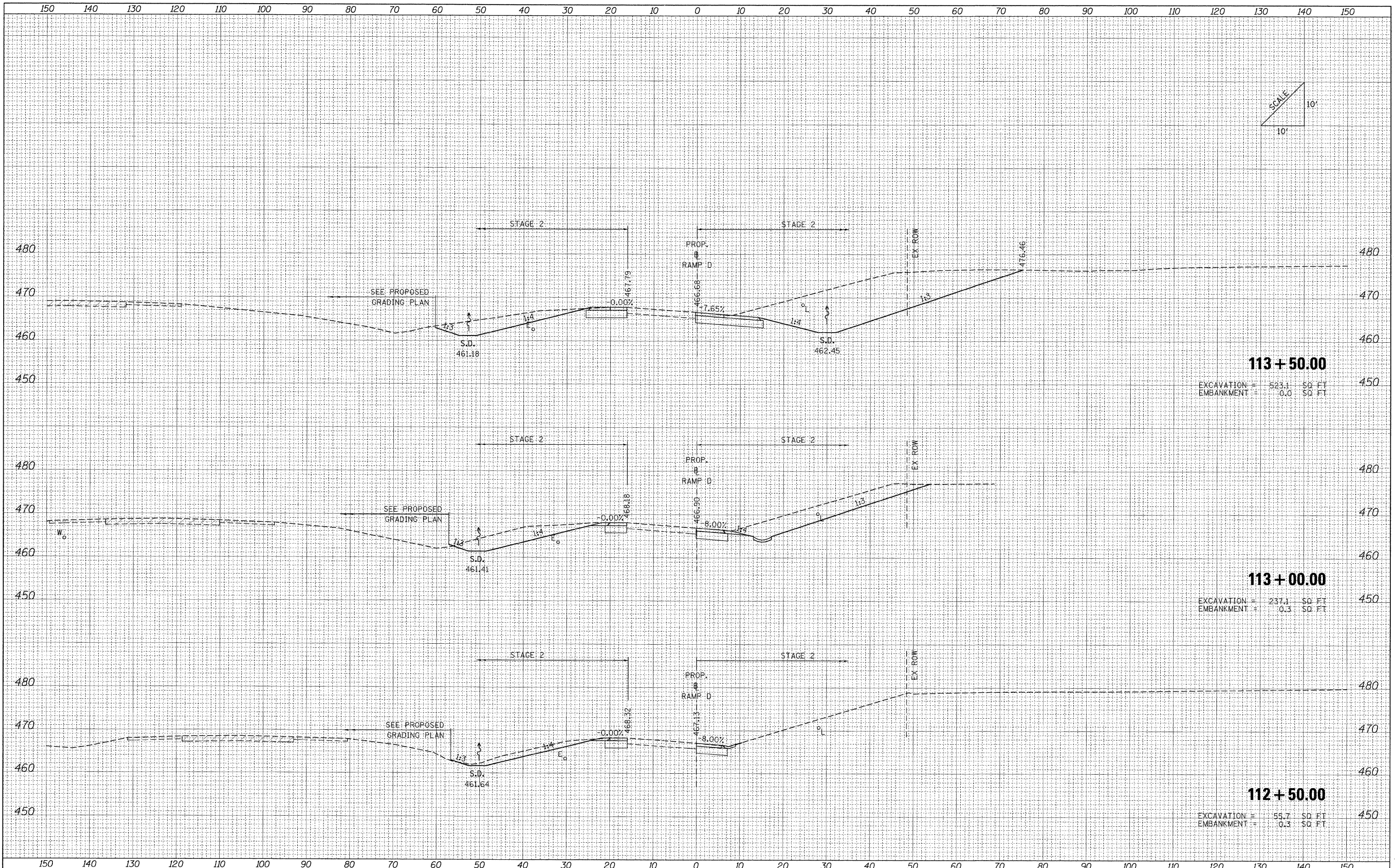
CROSS SECTIONS: RAMP D

SCALE: SHEET NO. OF SHEETS STA. 111+00.00 TO STA. 112+00.00

F.A. RTE.	SECTION	COUNTY	TOTAL SHEETS	SHEET NO.
*	IX1-6-2HBK-2, HB-1,2; (1X-1R-1	WILLIAMSON	968	926
* F.A.I. 57 AND F.A.P. 331		CONTRACT NO. 78182		
FED. ROAD DIST. NO.		ILLINOIS FED. AID PROJECT		

FINAL SURVEY	DATE
SURVEYED	BY
PLOTTED	
NOTE BOOK	
DATE	
AREAS CHECKED	
NO.	

ORIGINAL SURVEY	DATE
SURVEYED	BY
PLOTTED	
NOTE BOOK	
DATE	
AREAS CHECKED	
NO.	



113+50.00
 EXCAVATION = 523.1 SQ FT
 EMBANKMENT = 0.0 SQ FT

113+00.00
 EXCAVATION = 237.1 SQ FT
 EMBANKMENT = 0.3 SQ FT

112+50.00
 EXCAVATION = 55.7 SQ FT
 EMBANKMENT = 0.3 SQ FT

FILE NAME = ...D978182-shr-XCS_RAMPD.dgn

USER NAME = Rob Heady	DESIGNED - MJO	REVISED -
	DRAWN - MJO	REVISED -
PLOT SCALE = 10.0000' / IN.	CHECKED - BJD	REVISED -
PLOT DATE = 10/11/2011	DATE - 10/07/11	REVISED -

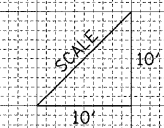
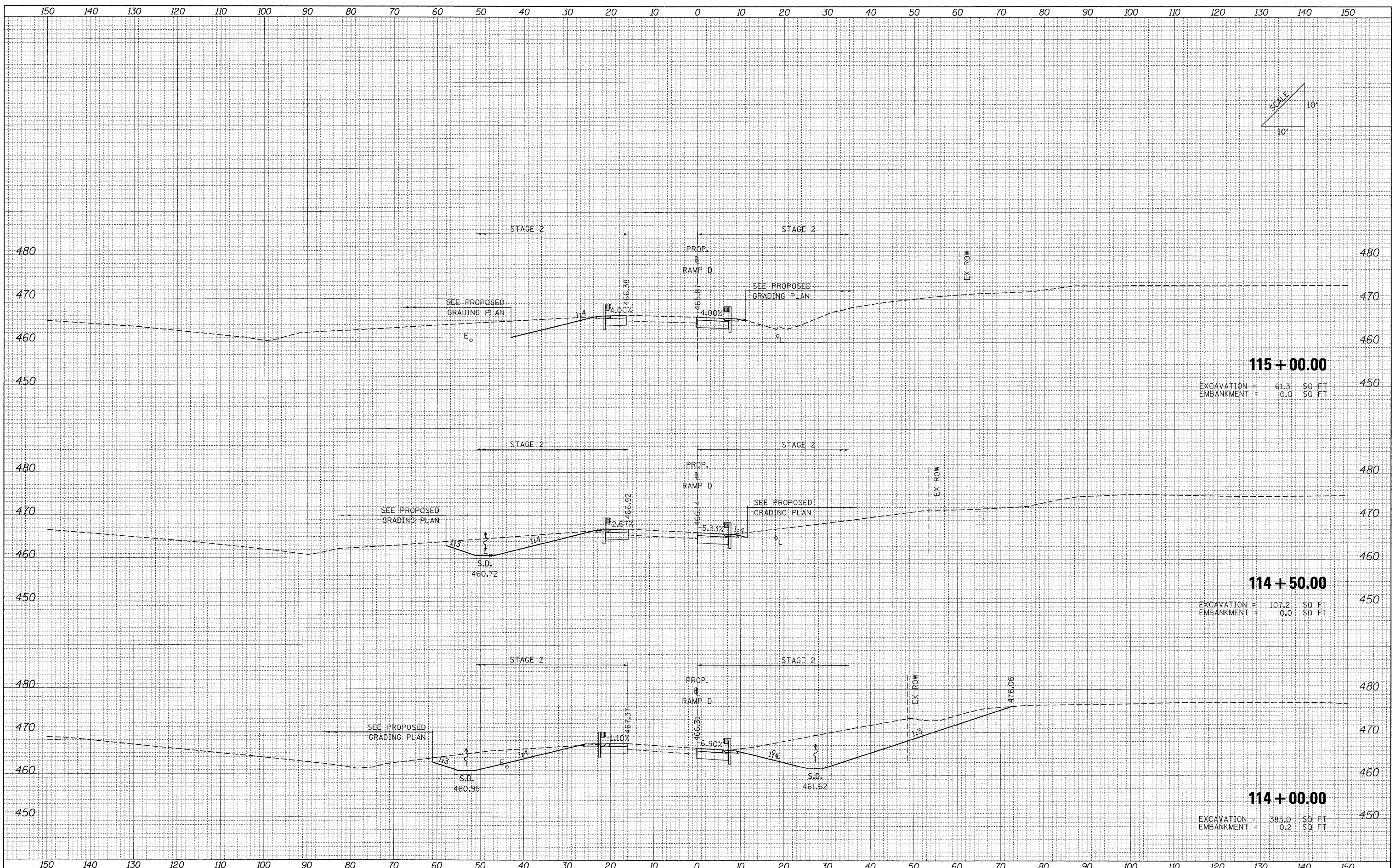
**STATE OF ILLINOIS
 DEPARTMENT OF TRANSPORTATION**

CROSS SECTIONS: RAMP D			
SCALE:	SHEET NO.	OF SHEETS	STA. 112+50.00 TO STA. 113+50.00

F.A. RTE.	SECTION	COUNTY	TOTAL SHEETS	SHEET NO.
*	(X1-6-2)HBK-2, HB-1,2; (1X-1)R-1	WILLIAMSON	968	927
*	F.A.I. 57 AND F.A.P. 331			CONTRACT NO. 78182
FED. ROAD DIST. NO.	ILLINOIS FED. AID PROJECT			

DATE	
BY	
FINAL SURVEY	
SURVEYED	
PLOTTED	
NOTE BOOK	
AREAS CHECKED	
NO.	

DATE	
BY	
ORIGINAL SURVEY	
SURVEYED	
PLOTTED	
NOTE BOOK	
AREAS CHECKED	
NO.	



115+00.00

EXCAVATION = 61.3 SQ FT
EMBANKMENT = 0.0 SQ FT

114+50.00

EXCAVATION = 107.2 SQ FT
EMBANKMENT = 0.0 SQ FT

114+00.00

EXCAVATION = 383.0 SQ FT
EMBANKMENT = 0.2 SQ FT

FILE NAME = ...D978182-sht-XCS_RAMPD.dgn

USER NAME = Rob Heady
DESIGNED - MJO
DRAWN - MJO
CHECKED - BJD
DATE - 10/07/11

REVISED -
REVISED -
REVISED -
REVISED -

**STATE OF ILLINOIS
DEPARTMENT OF TRANSPORTATION**

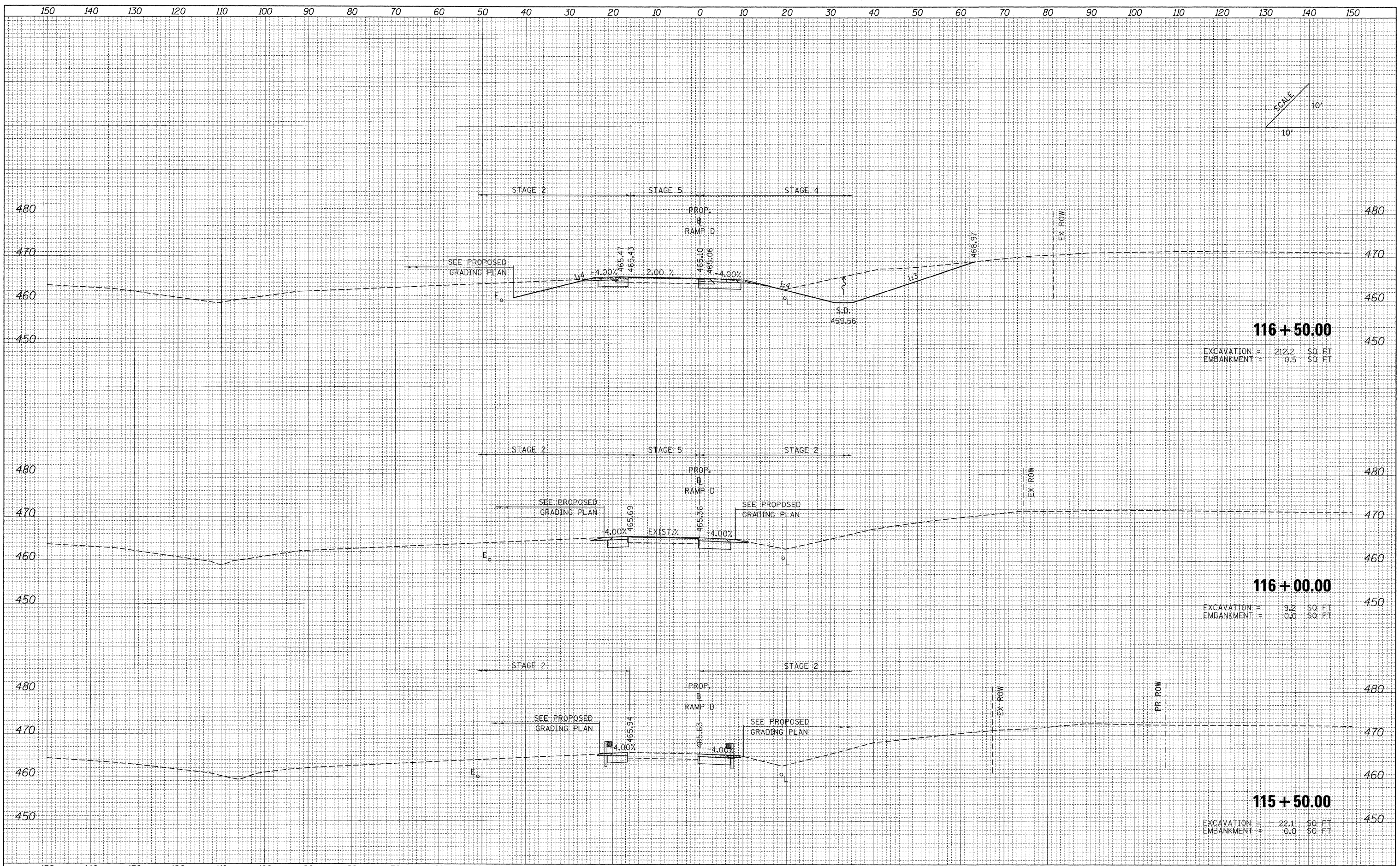
CROSS SECTIONS: RAMP D

SCALE: SHEET NO. OF SHEETS STA. 114+00.00 TO STA. 115+00.00

F.A. RTE.	SECTION	COUNTY	TOTAL SHEETS	SHEET NO.
*	(X1-6-2)HBK-2, HB-1,2 (1X-1R-1	WILLIAMSON	968	928
* F.A.I. 57 AND F.A.P. 331			CONTRACT NO. 78182	
FED. ROAD DIST. NO.		ILLINOIS FED. AID PROJECT		

DATE	
BY	
FINAL SURVEY	
SURVEYED	
PLOTTED	
SCALE	
NOTE BOOK	
AREAS CHECKED	
NO.	

DATE	
BY	
ORIGINAL SURVEY	
SURVEYED	
PLOTTED	
SCALE	
NOTE BOOK	
AREAS CHECKED	
NO.	



116 + 50.00
 EXCAVATION = 212.2 SQ. FT.
 EMBANKMENT = 0.5 SQ. FT.

116 + 00.00
 EXCAVATION = 9.2 SQ. FT.
 EMBANKMENT = 0.0 SQ. FT.

115 + 50.00
 EXCAVATION = 22.1 SQ. FT.
 EMBANKMENT = 0.0 SQ. FT.

FILE NAME = ...D978182-sh1-XCS_RAMPD.dgn

USER NAME = Rob Headly
 DESIGNED - MJO
 DRAWN - MJO
 CHECKED - BJD
 DATE - 10/07/11

REVISED -
 REVISED -
 REVISED -
 REVISED -

**STATE OF ILLINOIS
 DEPARTMENT OF TRANSPORTATION**

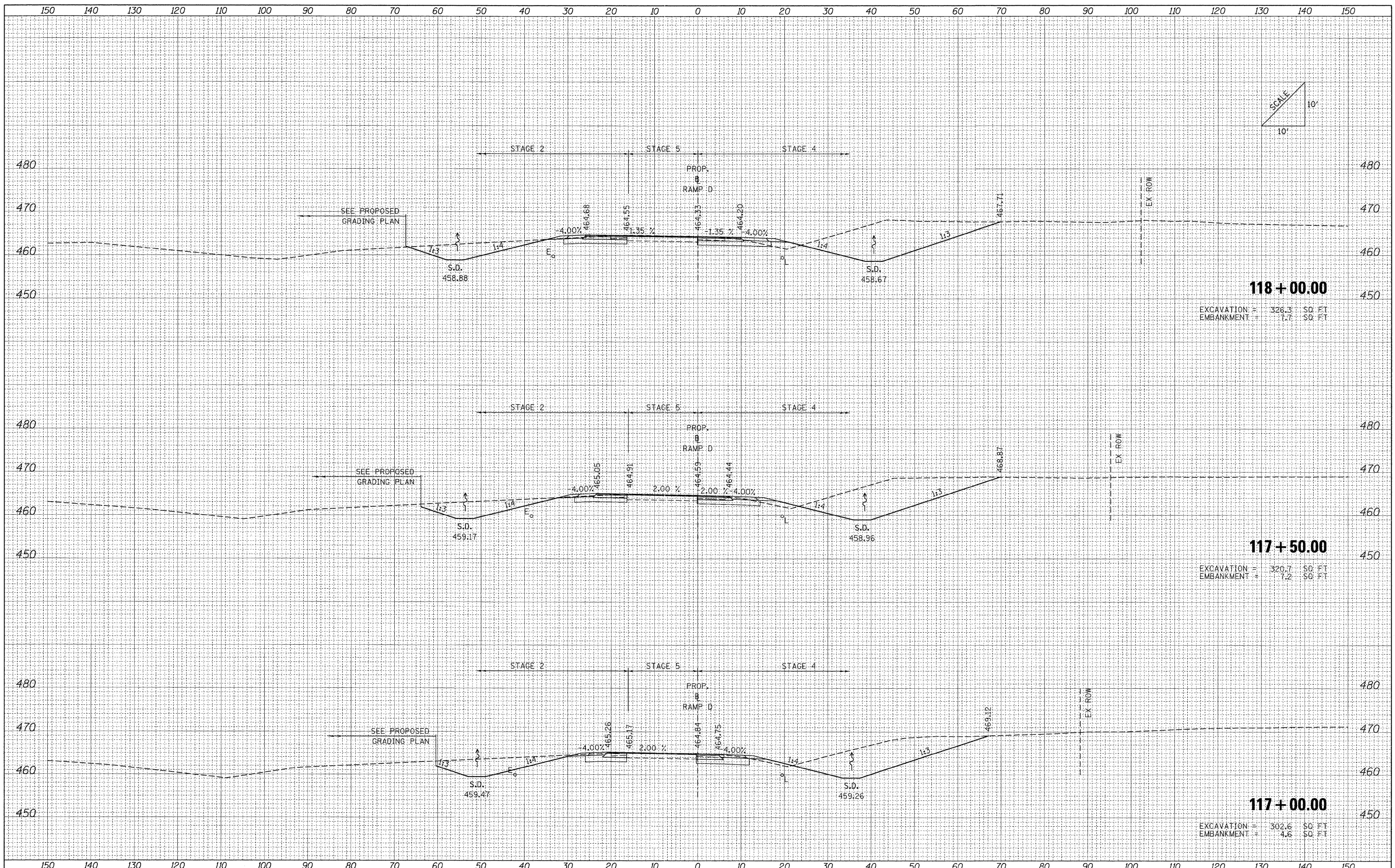
CROSS SECTIONS: RAMP D

SCALE: SHEET NO. OF SHEETS STA. 115+50.00 TO STA. 116+50.00

F.A. RTE.	SECTION	COUNTY	TOTAL SHEETS	SHEET NO.
	[X1-6-2HBK-2, HB-1,2; (1X-1R-1	WILLIAMSON	968	929
* F.A.I. 57 AND F.A.P. 331		CONTRACT NO. 78182		
FED. ROAD DIST. NO.		ILLINOIS FED. AID PROJECT		

DATE	
BY	
ORIGINAL SURVEY	
PLOTTED	
NOTE BOOK	
AREAS CHECKED	
NO.	

DATE	
BY	
ORIGINAL SURVEY	
PLOTTED	
NOTE BOOK	
AREAS CHECKED	
NO.	



118 + 00.00
 EXCAVATION = 326.3 SQ. FT
 EMBANKMENT = 7.7 SQ. FT

117 + 50.00
 EXCAVATION = 320.7 SQ. FT
 EMBANKMENT = 7.2 SQ. FT

117 + 00.00
 EXCAVATION = 302.6 SQ. FT
 EMBANKMENT = 4.6 SQ. FT

FILE NAME = ...D:\978182-eh4-XCS_RAMPD.dgn

USER NAME = Rob Leadj	DESIGNED - MJO	REVISED -
	DRAWN - MJO	REVISED -
PLLOT SCALE = 10.0000' / IN.	CHECKED - BJD	REVISED -
PLLOT DATE = 10/11/2011	DATE - 10/07/11	REVISED -

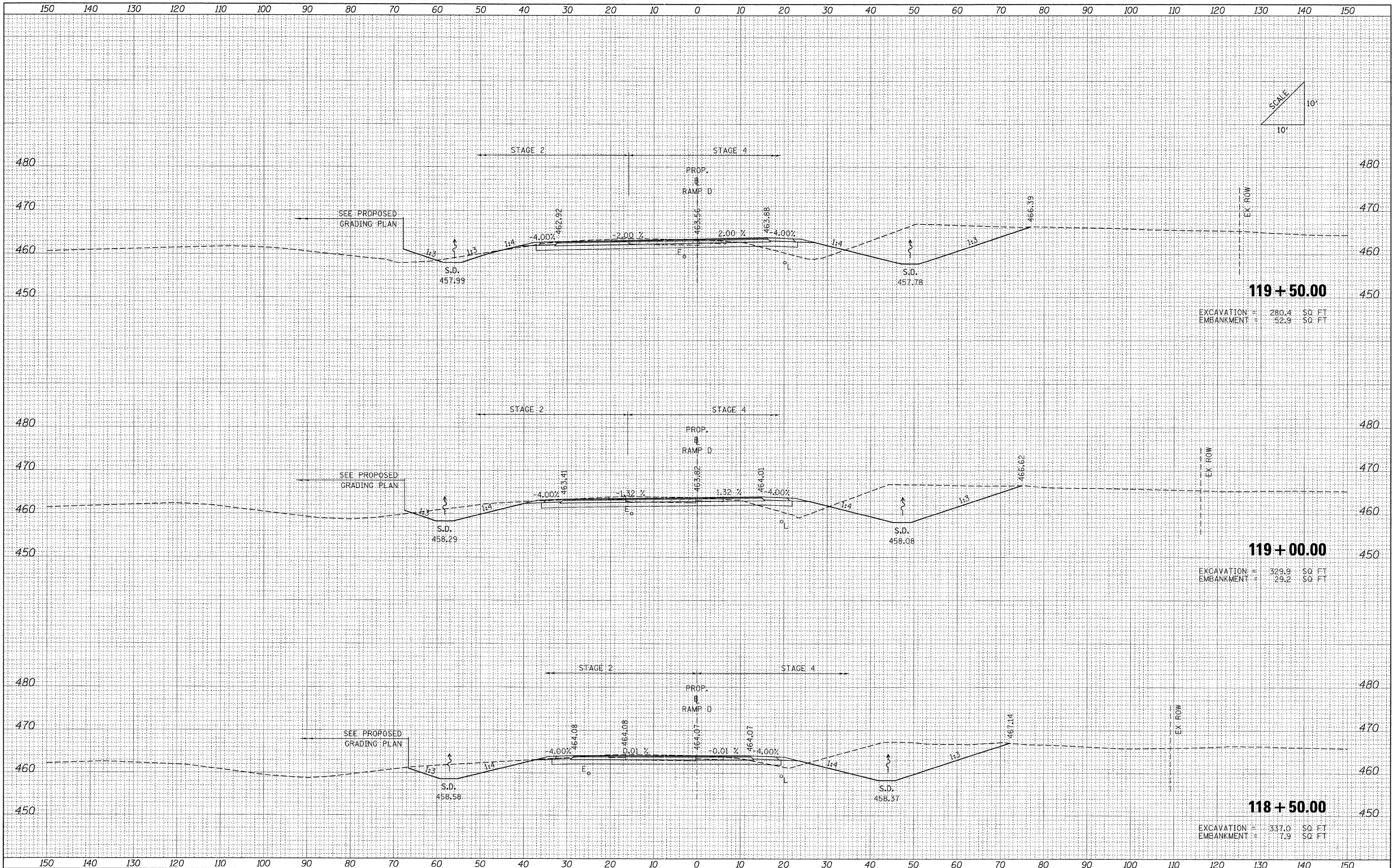
**STATE OF ILLINOIS
 DEPARTMENT OF TRANSPORTATION**

CROSS SECTIONS: RAMP D				
SCALE:	SHEET NO.	OF	SHEETS	STA. 117+00.00 TO STA. 118+00.00

F.A. RTE.	SECTION	COUNTY	TOTAL SHEETS	SHEET NO.
*	(X1-6-2)HBK-2, HB-1,2 (1X-1R-1)	WILLIAMSON	968	930
*	F.A.I. 57 AND F.A.P. 331			CONTRACT NO. 78182
FED. ROAD DIST. NO. ILLINOIS FED. AID PROJECT				

DATE	
BY	
FINAL SURVEY	
SURVEYED	
PLOTTED	
NOTE BOOK	
AREAS CHECKED	
NO.	

DATE	
BY	
ORIGINAL SURVEY	
SURVEYED	
PLOTTED	
NOTE BOOK	
AREAS CHECKED	
NO.	



119+50.00
 EXCAVATION = 280.4 SQ. FT.
 EMBANKMENT = 52.9 SQ. FT.

119+00.00
 EXCAVATION = 329.9 SQ. FT.
 EMBANKMENT = 29.2 SQ. FT.

118+50.00
 EXCAVATION = 337.0 SQ. FT.
 EMBANKMENT = 7.9 SQ. FT.

FILE NAME = ...\\D978182-sht-XCS_RAMPD.dgn

USER NAME = Rob Heady
 DESIGNED - MJO
 DRAWN - MJO
 CHECKED - BJD
 DATE - 10/07/11

REVISED -
 REVISED -
 REVISED -
 REVISED -

**STATE OF ILLINOIS
 DEPARTMENT OF TRANSPORTATION**

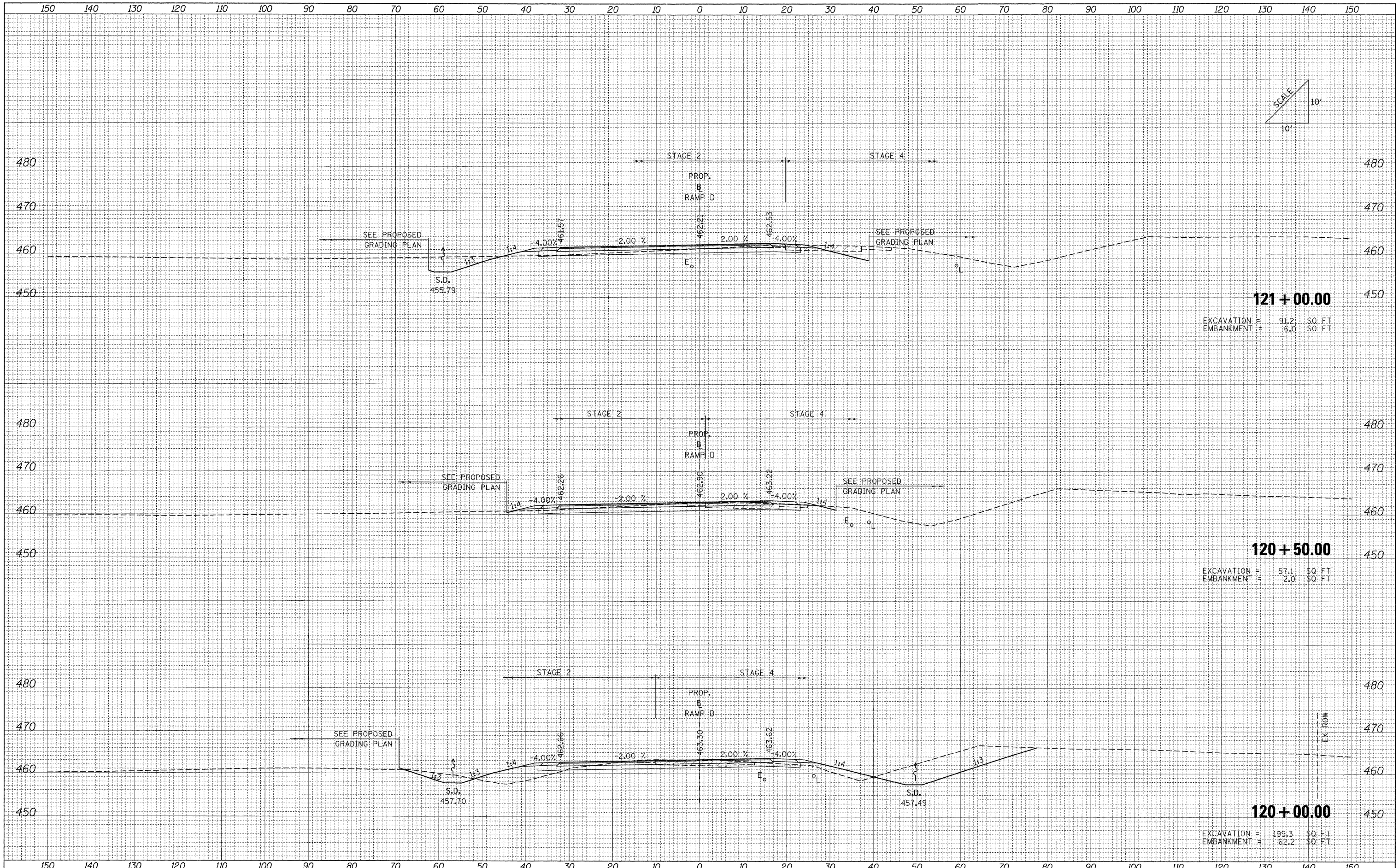
CROSS SECTIONS: RAMP D

SCALE: SHEET NO. OF SHEETS STA. 118+50.00 TO STA. 119+50.00

F.A. RTE.	SECTION	COUNTY	TOTAL SHEETS	SHEET NO.
*	(X1-6-2)HBK-2, HB-1,2; (1X-1)R-1	WILLIAMSON	968	931
*	F.A.I. 57 AND F.A.P. 331			CONTRACT NO. 78182
FED. ROAD DIST. NO.	ILLINOIS FED. AID PROJECT			

DATE	
BY	
FINAL SURVEY	SURVEYED
NOTE BOOK	PLOTTED
NO.	AREAS CHECKED

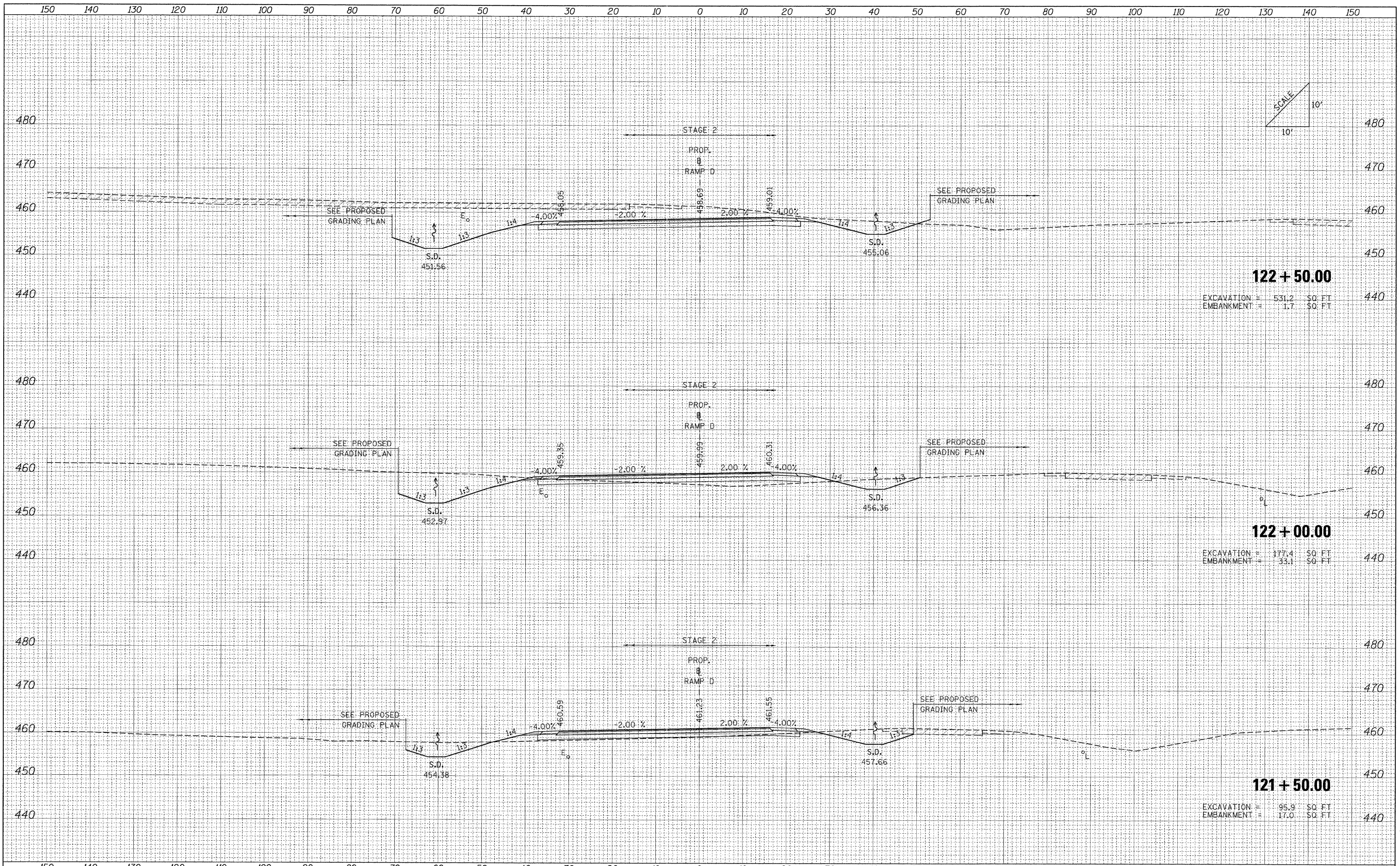
DATE	
BY	
ORIGINAL SURVEY	SURVEYED
NOTE BOOK	PLOTTED
NO.	AREAS CHECKED



FILE NAME =	USER NAME = Rob Heady	DESIGNED - MJO	REVISED -	STATE OF ILLINOIS DEPARTMENT OF TRANSPORTATION	CROSS SECTIONS: RAMP D			F.A. RTE.	SECTION	COUNTY	TOTAL SHEETS	SHEET NO.
...D978182-sht-XCS_RAMPD.dgn		DRAWN - MJO	REVISED -		• XI-6-2HBK-2, HB-1,2 (IX-1R-1)	WILLIAMSON	968	932				
	PLOT SCALE = 10.0000' / IN.	CHECKED - BJD	REVISED -		• F.A.I. 57 AND F.A.P. 331	CONTRACT NO. 78182						
	PLOT DATE = 10/11/2011	DATE - 10/07/11	REVISED -		FED. ROAD DIST. NO.	ILLINOIS FED. AID PROJECT						

DATE	
BY	
FINAL SURVEY	
SURVEYED	
PLOTTED	
NOTE BOOK	
AREAS CHECKED	
NO.	

DATE	
BY	
ORIGINAL SURVEY	
SURVEYED	
PLOTTED	
NOTE BOOK	
AREAS CHECKED	
NO.	



122 + 50.00
 EXCAVATION = 531.2 SQ. FT.
 EMBANKMENT = 1.7 SQ. FT.

122 + 00.00
 EXCAVATION = 177.4 SQ. FT.
 EMBANKMENT = 33.1 SQ. FT.

121 + 50.00
 EXCAVATION = 95.9 SQ. FT.
 EMBANKMENT = 17.0 SQ. FT.

FILE NAME = ...D978182-shr-XCS_RAMPD.dgn

USER NAME = Rob Heady	DESIGNED - MJO	REVISED -
	DRAWN - MJO	REVISED -
PLOT SCALE = 1/8" = 1' IN.	CHECKED - BJD	REVISED -
PLOT DATE = 10/11/2011	DATE - 10/07/11	REVISED -

**STATE OF ILLINOIS
 DEPARTMENT OF TRANSPORTATION**

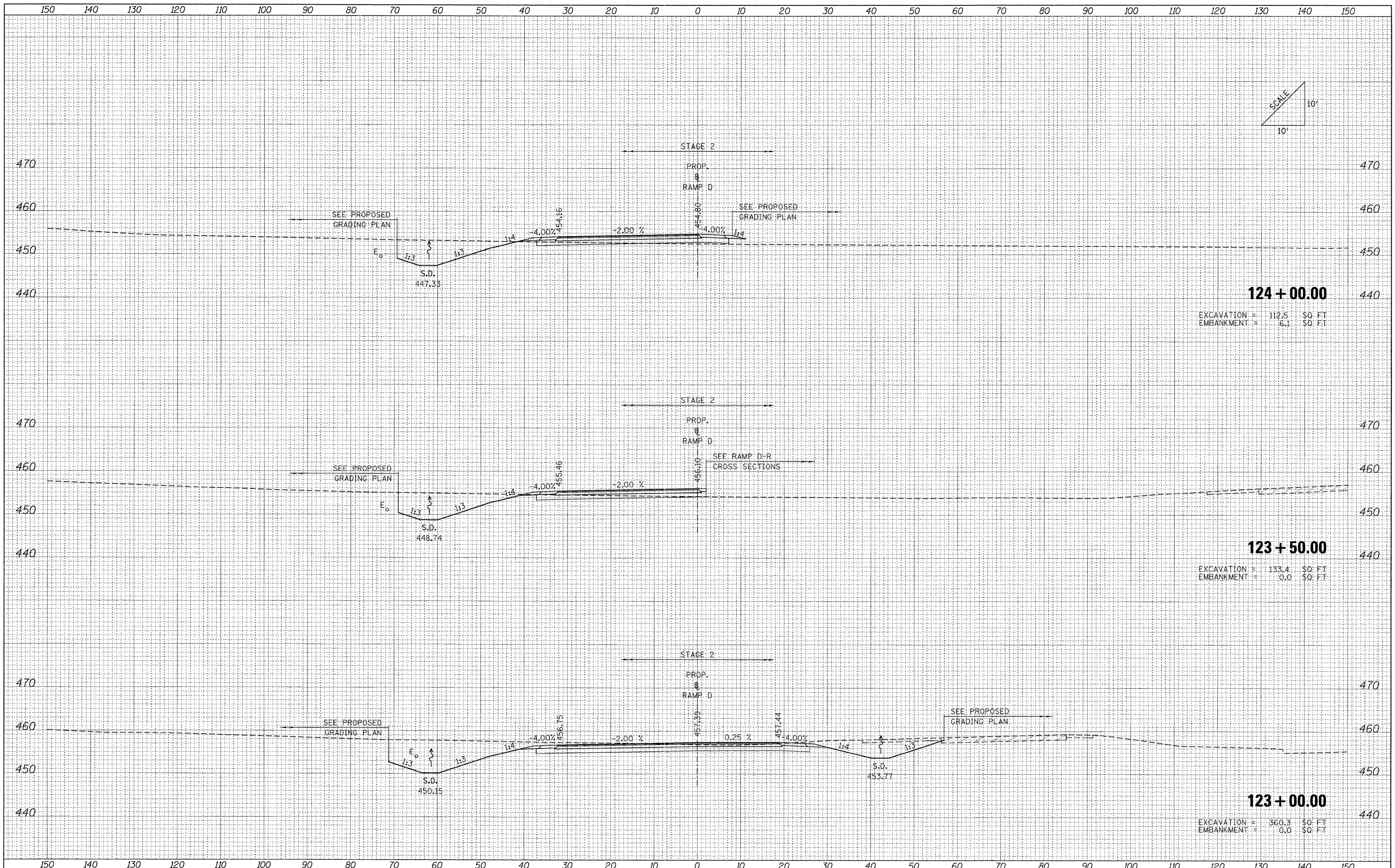
CROSS SECTIONS: RAMP D

SCALE: SHEET NO. OF SHEETS STA. 121+50.00 TO STA. 122+50.00

F.A. RTE.	SECTION	COUNTY	TOTAL SHEETS	SHEET NO.
• IX1-6-2HKB-2, HB-1,2 (1X-1R-1	WILLIAMSON	968	933	
• F.A.I. 57 AND F.A.P. 331	CONTRACT NO. 78182			
FED. ROAD DIST. NO.	ILLINOIS FED. AID PROJECT			

DATE	
BY	
FINAL SURVEY	
PLOTTED	
NOTE BOOK	
AREAS CHECKED	
NO.	

DATE	
BY	
ORIGINAL SURVEY	
PLOTTED	
NOTE BOOK	
AREAS CHECKED	
NO.	



124 + 00.00
 EXCAVATION = 112.5 SQ. FT.
 EMBANKMENT = 6.1 SQ. FT.

123 + 50.00
 EXCAVATION = 133.4 SQ. FT.
 EMBANKMENT = 0.0 SQ. FT.

123 + 00.00
 EXCAVATION = 360.3 SQ. FT.
 EMBANKMENT = 0.0 SQ. FT.

FILE NAME = ...D978182-shr-XCS-RAMPD.dgn

USER NAME = Rod Healy
 DESIGNED - MJO
 DRAWN - MJO
 CHECKED - BJD
 DATE - 10/07/11

REVISED -
 REVISED -
 REVISED -
 REVISED -

**STATE OF ILLINOIS
 DEPARTMENT OF TRANSPORTATION**

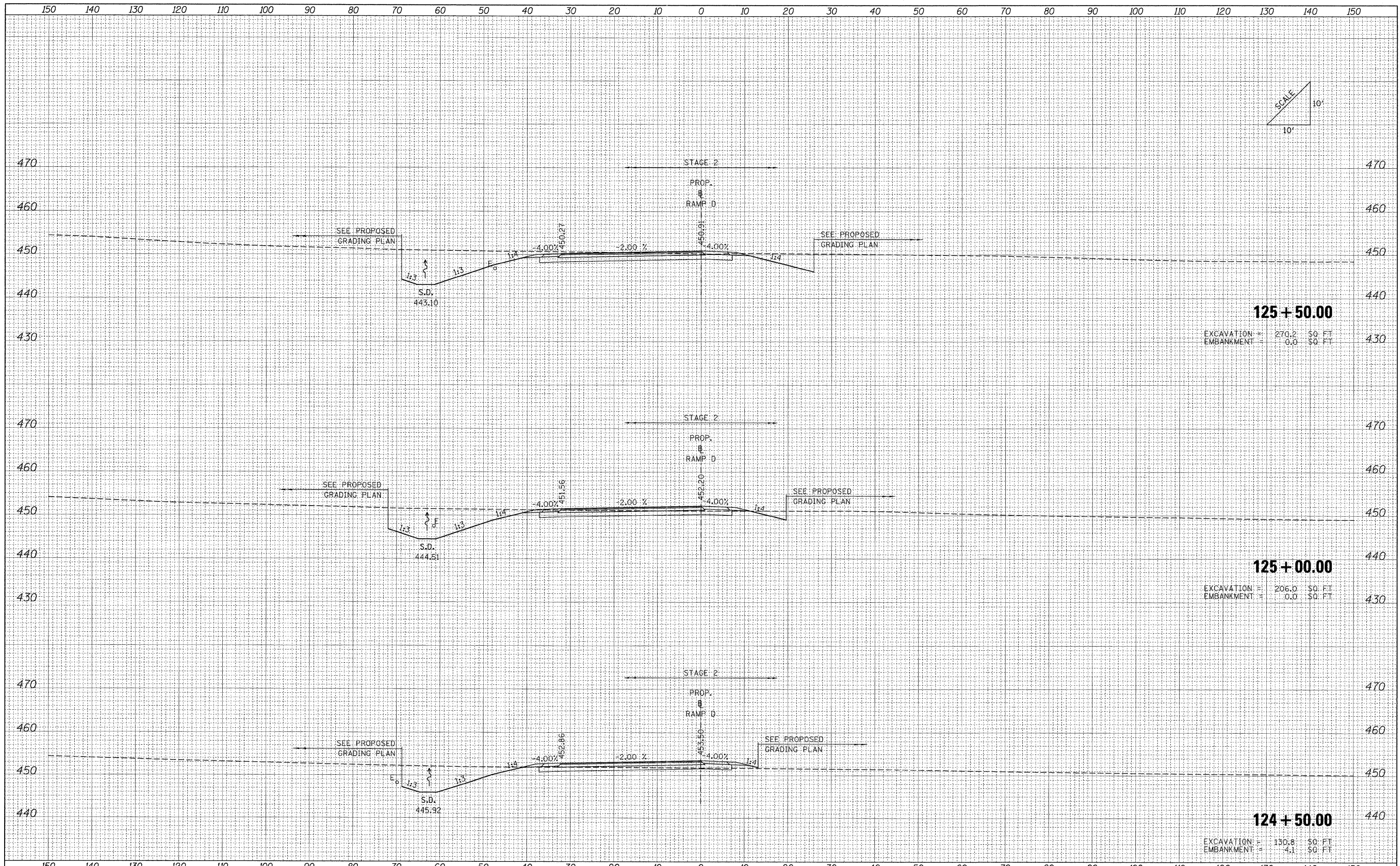
CROSS SECTIONS: RAMP D

SCALE: SHEET NO. OF SHEETS STA. 123+00.00 TO STA. 124+00.00

F.A. RTE.	SECTION	COUNTY	TOTAL SHEETS	SHEET NO.
*	(X1-6-2)HBK-2, HB-1,2; (1X-1)R-1	WILLIAMSON	968	934
* F.A.I. 57 AND F.A.P. 331			CONTRACT NO. 78182	
FED. ROAD DIST. NO.			ILLINOIS FED. AID PROJECT	

DATE	
BY	
SURVEYED	
PLOTTED	
TEMPLATE	
NOTE BOOK	
AREAS CHECKED	

DATE	
BY	
SURVEYED	
PLOTTED	
TEMPLATE	
NOTE BOOK	
AREAS CHECKED	



125 + 50.00
 EXCAVATION = 270.2 \$0. FT
 EMBANKMENT = 0.0 \$0. FT

125 + 00.00
 EXCAVATION = 206.0 \$0. FT
 EMBANKMENT = 0.0 \$0. FT

124 + 50.00
 EXCAVATION = 130.8 \$0. FT
 EMBANKMENT = 4.1 \$0. FT

FILE NAME = ..._D978182-sht-XC5-RAMPD.dgn

USER NAME = Rob Heady	DESIGNED - MJO	REVISED -
	DRAWN - MJO	REVISED -
PLOT SCALE = 10.0000' / IN.	CHECKED - BJD	REVISED -
PLOT DATE = 10/11/2011	DATE - 10/07/11	REVISED -

**STATE OF ILLINOIS
 DEPARTMENT OF TRANSPORTATION**

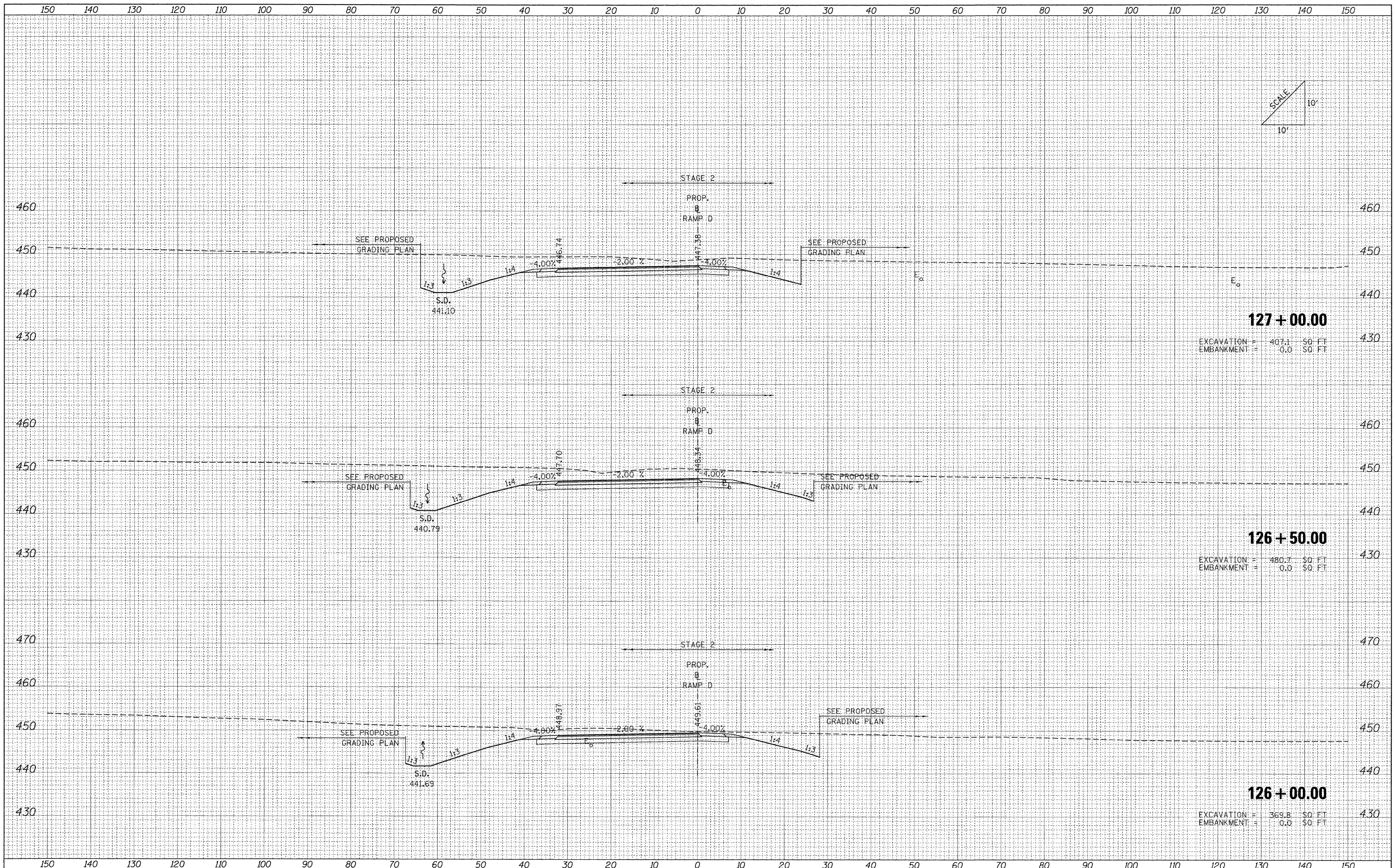
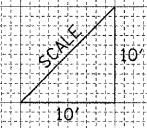
CROSS SECTIONS: RAMP D

SCALE: SHEET NO. OF SHEETS STA. 124+50.00 TO STA. 125+50.00

F.A. RTE.	SECTION	COUNTY	TOTAL SHEETS	SHEET NO.
*	(X1-6-2)HBK-2, HB-1,2; (1X-1R-1)	WILLIAMSON	968	935
*	F.A.I. 57 AND F.A.P. 331			CONTRACT NO. 78182
FED. ROAD DIST. NO.		ILLINOIS FED. AID PROJECT		

FINAL SURVEY	BY	DATE
SURVEYED		
PLOTTED		
NOTE BOOK		
AREAS AT		
AREAS CHECKED		
NO.		

ORIGINAL SURVEY	BY	DATE
SURVEYED		
PLOTTED		
NOTE BOOK		
AREAS AT		
AREAS CHECKED		
NO.		



127 + 00.00
 EXCAVATION = 407.1 SQ. FT.
 EMBANKMENT = 0.0 SQ. FT.

126 + 50.00
 EXCAVATION = 480.7 SQ. FT.
 EMBANKMENT = 0.0 SQ. FT.

126 + 00.00
 EXCAVATION = 369.8 SQ. FT.
 EMBANKMENT = 0.0 SQ. FT.

FILE NAME = ... \D978182-sht-XCS_RAMPD.dgn

USER NAME = Rob Heady	DESIGNED - MJO	REVISED -
	DRAWN - MJO	REVISED -
PLOT SCALE = 10.0000' / IN.	CHECKED - BJD	REVISED -
PLOT DATE = 10/11/2011	DATE - 10/07/11	REVISED -

**STATE OF ILLINOIS
 DEPARTMENT OF TRANSPORTATION**

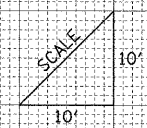
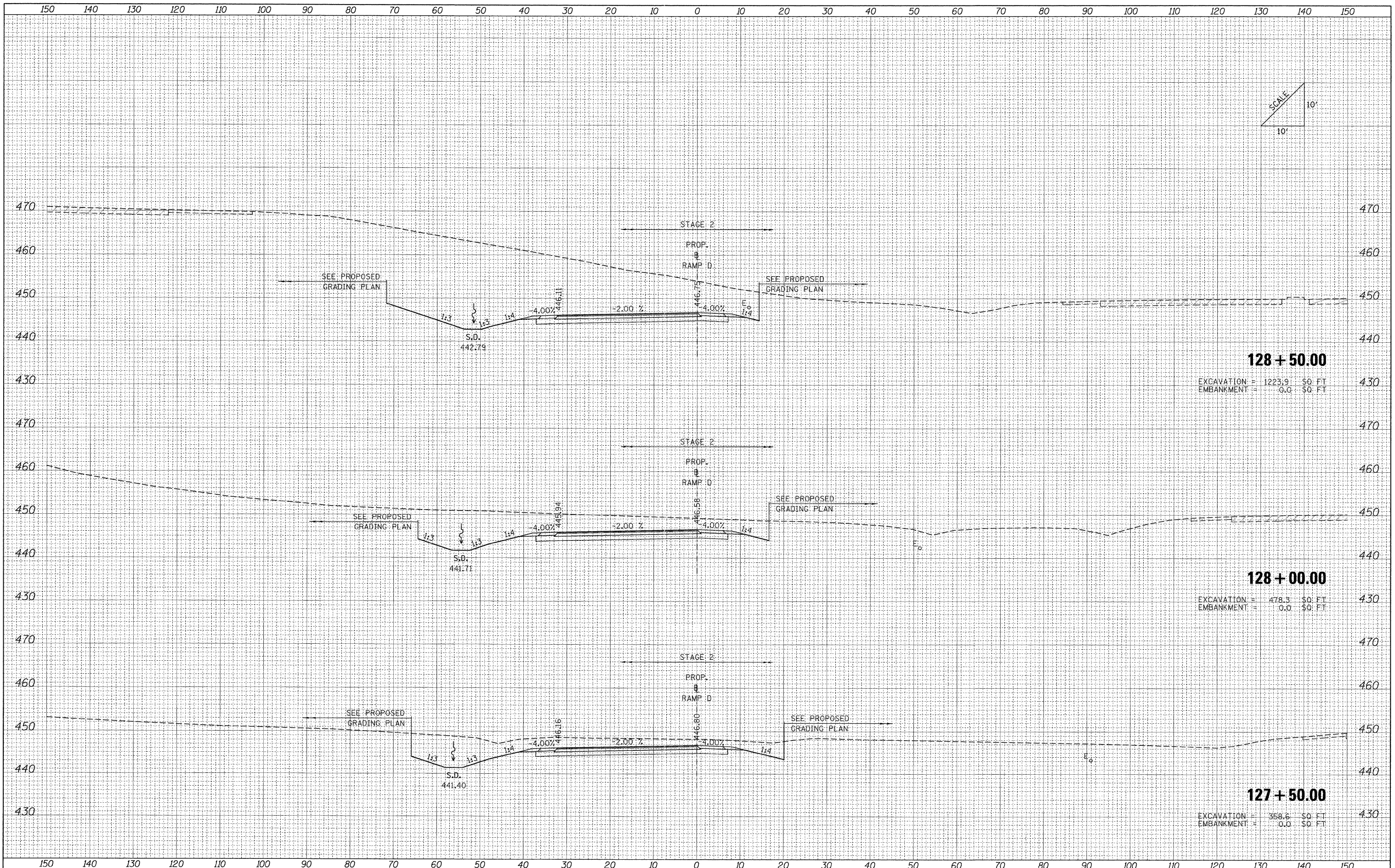
CROSS SECTIONS: RAMP D

SCALE: SHEET NO. OF SHEETS STA. 126+00.00 TO STA. 127+00.00

F.A. RTE.	SECTION	COUNTY	TOTAL SHEETS	SHEET NO.
*	(X1-6-2)HBK-2, HB-1,2 (1X-1R-1)	WILLIAMSON	968	936
*	F.A.I. 57 AND F.A.P. 331			CONTRACT NO. 78182
FED. ROAD DIST. NO.		ILLINOIS FED. AID PROJECT		

BY	DATE
SURVEYED	
PLOTTED	
NOTE BOOK	
AREAS CHECKED	
NO.	

BY	DATE
SURVEYED	
PLOTTED	
NOTE BOOK	
AREAS CHECKED	
NO.	



128 + 50.00

EXCAVATION = 1223.9 \$0. FT
 EMBANKMENT = 0.0 \$0. FT

128 + 00.00

EXCAVATION = 478.3 \$0. FT
 EMBANKMENT = 0.0 \$0. FT

127 + 50.00

EXCAVATION = 358.6 \$0. FT
 EMBANKMENT = 0.0 \$0. FT

FILE NAME = ...\\D978182-sht-XCS_RAMPD.dgn

USER NAME = Rob Heady	DESIGNED - MJO	REVISED -
	DRAWN - MJO	REVISED -
PLLOT SCALE = 10.0000' / IN.	CHECKED - BJD	REVISED -
PLLOT DATE = 10/11/2011	DATE - 10/07/11	REVISED -

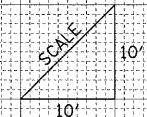
**STATE OF ILLINOIS
DEPARTMENT OF TRANSPORTATION**

CROSS SECTIONS: RAMP D

SCALE: SHEET NO. OF SHEETS STA. 127+50.00 TO STA. 128+50.00

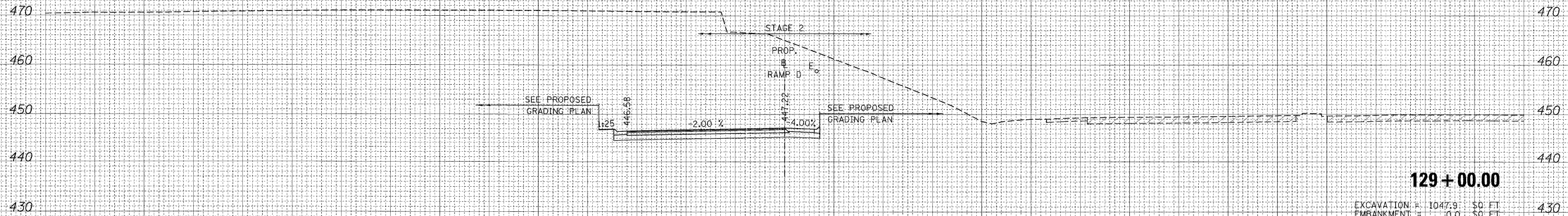
F.A. RTE.	SECTION	COUNTY	TOTAL SHEETS	SHEET NO.
•	(X1-6-2)HBK-2, HB-1;2; (1X-1)R-1	WILLIAMSON	968	937
•	F.A.I. 57 AND F.A.P. 331			CONTRACT NO. 78182
FED. ROAD DIST. NO.		ILLINOIS FED. AID PROJECT		

150 140 130 120 110 100 90 80 70 60 50 40 30 20 10 0 10 20 30 40 50 60 70 80 90 100 110 120 130 140 150



DATE	
BY	
SURVEYED	
PLOTTED	
REVISIONS	
NOTE BOOK	
AREAS CHECKED	
NO.	

DATE	
BY	
SURVEYED	
PLOTTED	
REVISIONS	
NOTE BOOK	
AREAS CHECKED	
NO.	



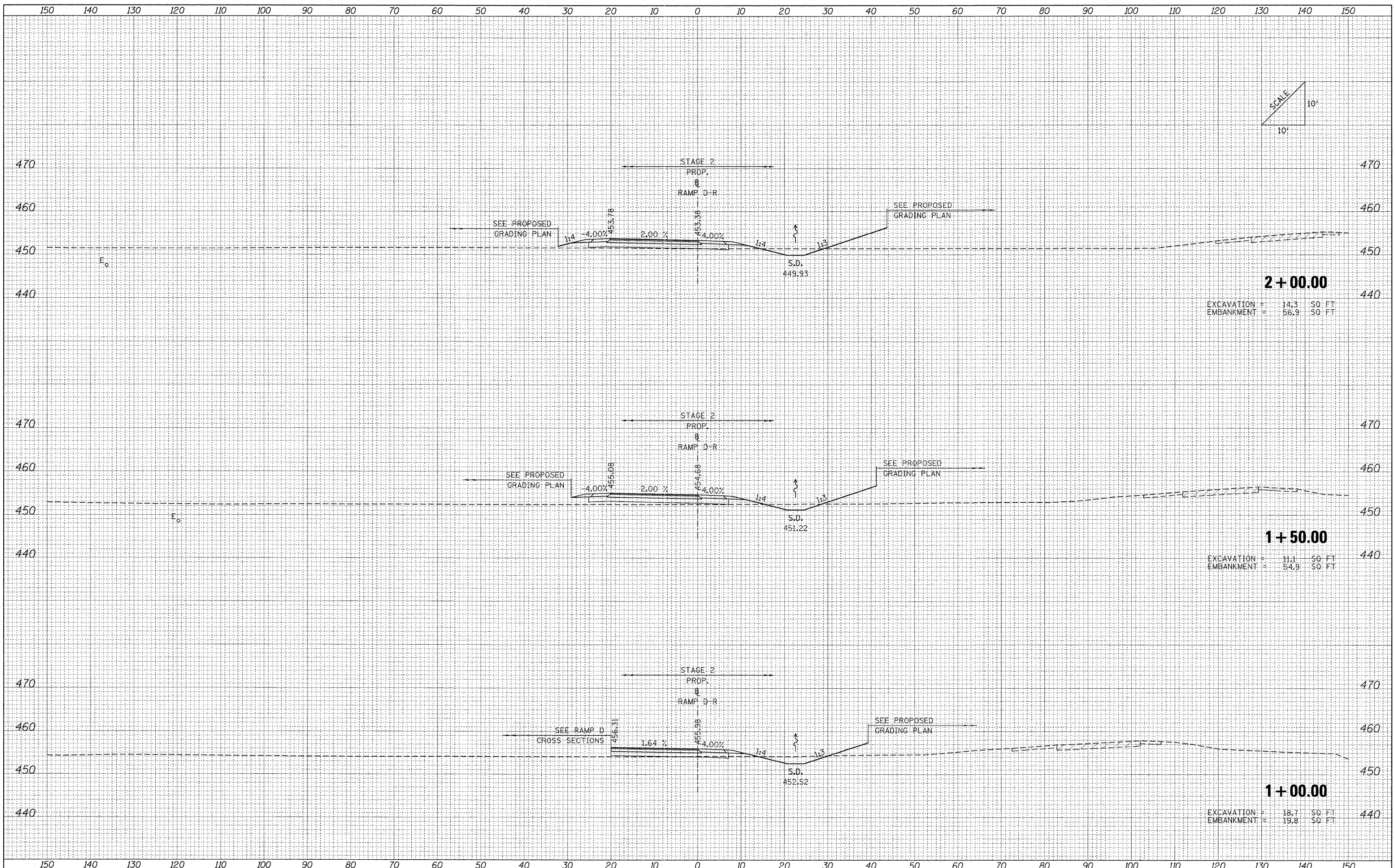
129 + 00.00
 EXCAVATION = 1047.9 \$0.00 FT
 EMBANKMENT = 0.0 \$0.00 FT

FILE NAME = ...D978182-sht-XCS_RAMPD.dgn	USER NAME = Rob Heady	DESIGNED - MJO	REVISED -	STATE OF ILLINOIS DEPARTMENT OF TRANSPORTATION	CROSS SECTIONS: RAMP D				F.A. RTE.	SECTION	COUNTY	TOTAL SHEETS	SHEET NO.
	PLOT SCALE = 10.0000' / IN.	DRAWN - MJO	REVISED -		* (X1-6-2)HBK-2, HB-1,2; (1X-1R-1	WILLIAMSON	968	938					
	PLOT DATE = 10/11/2011	CHECKED - BJD	REVISED -		* F.A.I. 57 AND F.A.P. 331				CONTRACT NO. 78182				
		DATE - 10/07/11	REVISED -		FED. ROAD DIST. NO.	ILLINOIS	FED. AID PROJECT						

SCALE: SHEET NO. OF SHEETS STA. 129+00.00 TO STA. 129+00.00

DATE	
BY	
FINAL SURVEY	
PLOTTED	
NOTE BOOK	
AREAS CHECKED	
NO.	

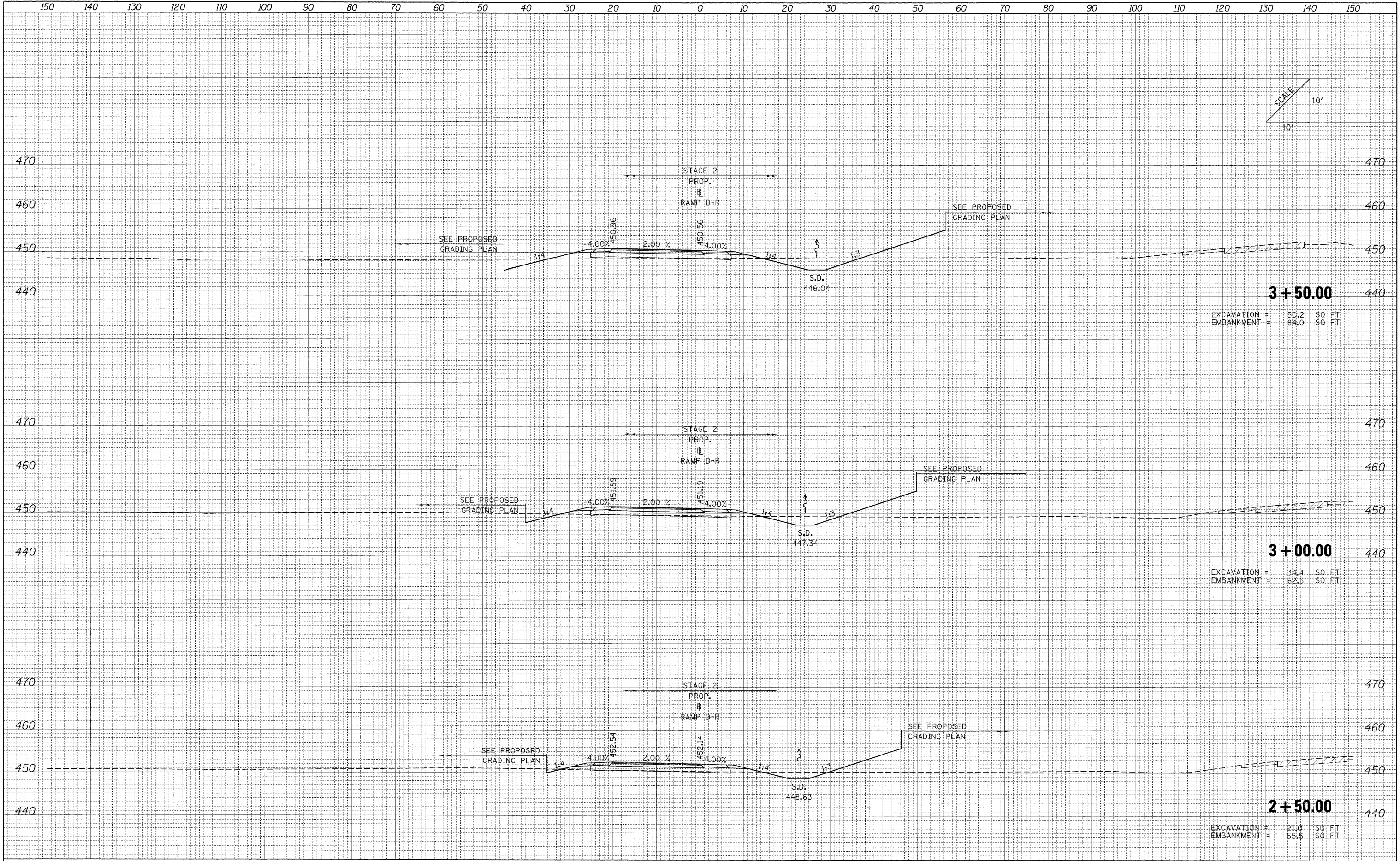
DATE	
BY	
ORIGINAL SURVEY	
PLOTTED	
NOTE BOOK	
AREAS CHECKED	
NO.	



FILE NAME = ...D978182-sh1-XCS-RAMP01.dgn	USER NAME = Rob Heady	DESIGNED - MJO	REVISED -	STATE OF ILLINOIS DEPARTMENT OF TRANSPORTATION	CROSS SECTIONS: RAMP D-R					F.A. RTE.	SECTION	COUNTY	TOTAL SHEETS	SHEET NO.
		DRAWN - MJO	REVISED -		SCALE:	SHEET NO.	OF	SHEETS	STA. 1+00.00	TO STA. 2+00.00	* (X1-6-2)HBK-2, HB-1,2; (1X-1R-1)	WILLIAMSON	968	939
		CHECKED - BJD	REVISED -								* F.A.I. 57 AND F.A.P. 331	CONTRACT NO. 78182		
		DATE - 10/07/11	REVISED -								FED. ROAD DIST. NO.	ILLINOIS FED. AID PROJECT		

DATE	
BY	
FINAL SURVEY	
SURVEYED	
PLOTTED	
NOTE BOOK	
AREAS CHECKED	
NO.	

DATE	
BY	
ORIGINAL SURVEY	
SURVEYED	
PLOTTED	
NOTE BOOK	
AREAS CHECKED	
NO.	



3 + 50.00
 EXCAVATION = 50.2 SQ. FT.
 EMBANKMENT = 84.0 SQ. FT.

3 + 00.00
 EXCAVATION = 34.4 SQ. FT.
 EMBANKMENT = 62.5 SQ. FT.

2 + 50.00
 EXCAVATION = 21.0 SQ. FT.
 EMBANKMENT = 55.5 SQ. FT.

FILE NAME = ...\\D978182-shr-XCS-RAMPD1.dgn

USER NAME = Rob Heady	DESIGNED - MJO	REVISED -
PLOT SCALE = 10.0000' / IN.	DRAWN - MJO	REVISED -
PLOT DATE = 10/10/2011	CHECKED - BJD	REVISED -
	DATE - 10/07/11	REVISED -

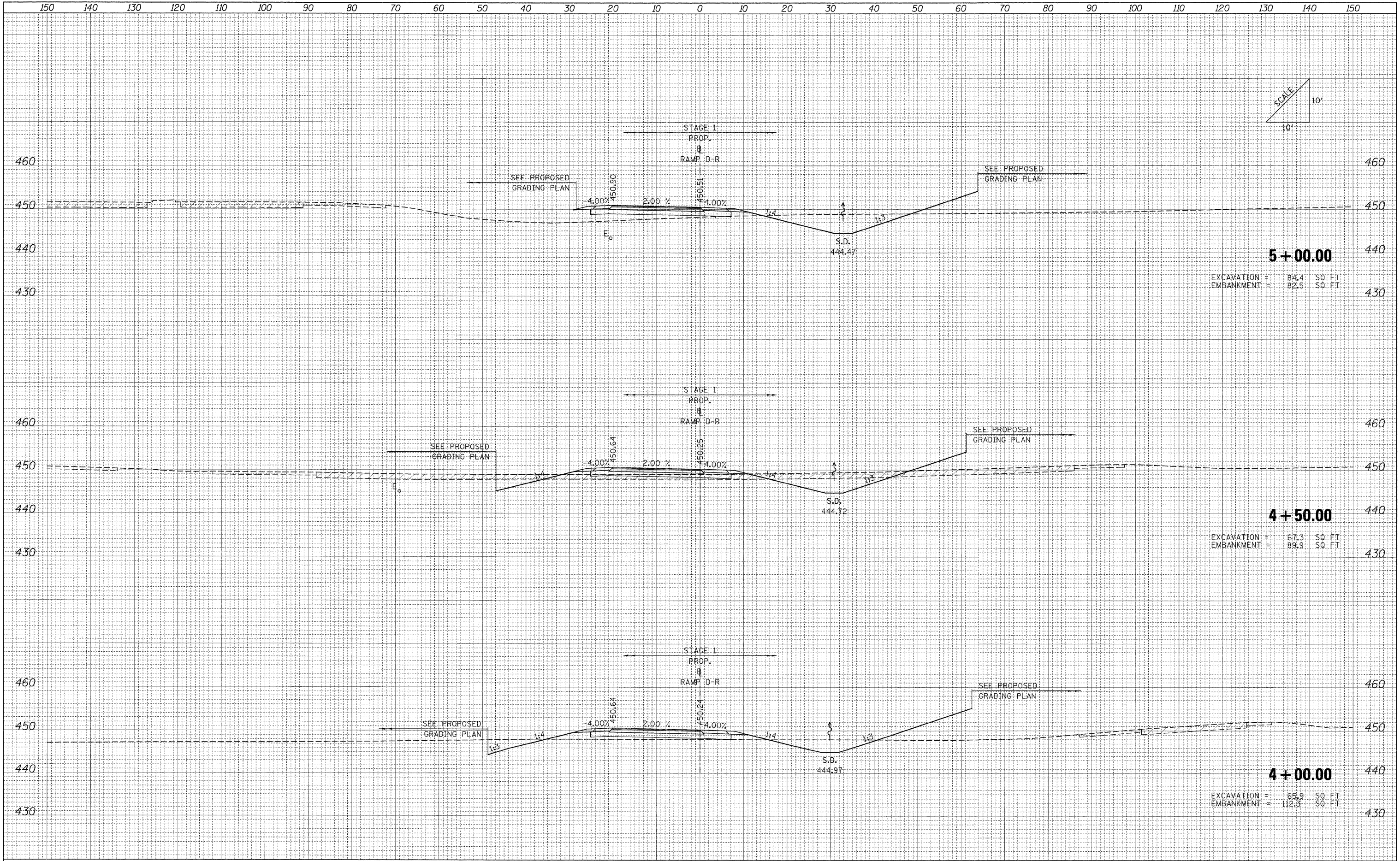
**STATE OF ILLINOIS
 DEPARTMENT OF TRANSPORTATION**

CROSS SECTIONS: RAMP D-R			
SCALE:	SHEET NO.	OF	SHEETS
			STA. 2+50.00 TO STA. 3+50.00

F.A. RTE.	SECTION	COUNTY	TOTAL SHEETS	SHEET NO.
*	0X1-6-2HBK-2, HB-1,2 (1X-1R-1	WILLIAMSON	968	940
*	F.A.I. 57 AND F.A.P. 331			CONTRACT NO. 78182
	FED. ROAD DIST. NO.	ILLINOIS FED. AID PROJECT		

DATE _____ BY _____
 SURVEYED _____ PLOTTED _____
 FINAL SURVEY _____ NOTE BOOK _____
 NO. _____ AREAS CHECKED _____

DATE _____ BY _____
 SURVEYED _____ PLOTTED _____
 ORIGINAL SURVEY _____ NOTE BOOK _____
 NO. _____ AREAS CHECKED _____



FILE NAME = ...\\D978182-shr-XCS-RAMP01.dgn

USER NAME = Rob Heady	DESIGNED - MJO	REVISED -
PLOT SCALE = 10.0000' / IN.	DRAWN - MJO	REVISED -
PLOT DATE = 10/10/2011	CHECKED - BJD	REVISED -
	DATE - 10/07/11	REVISED -

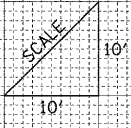
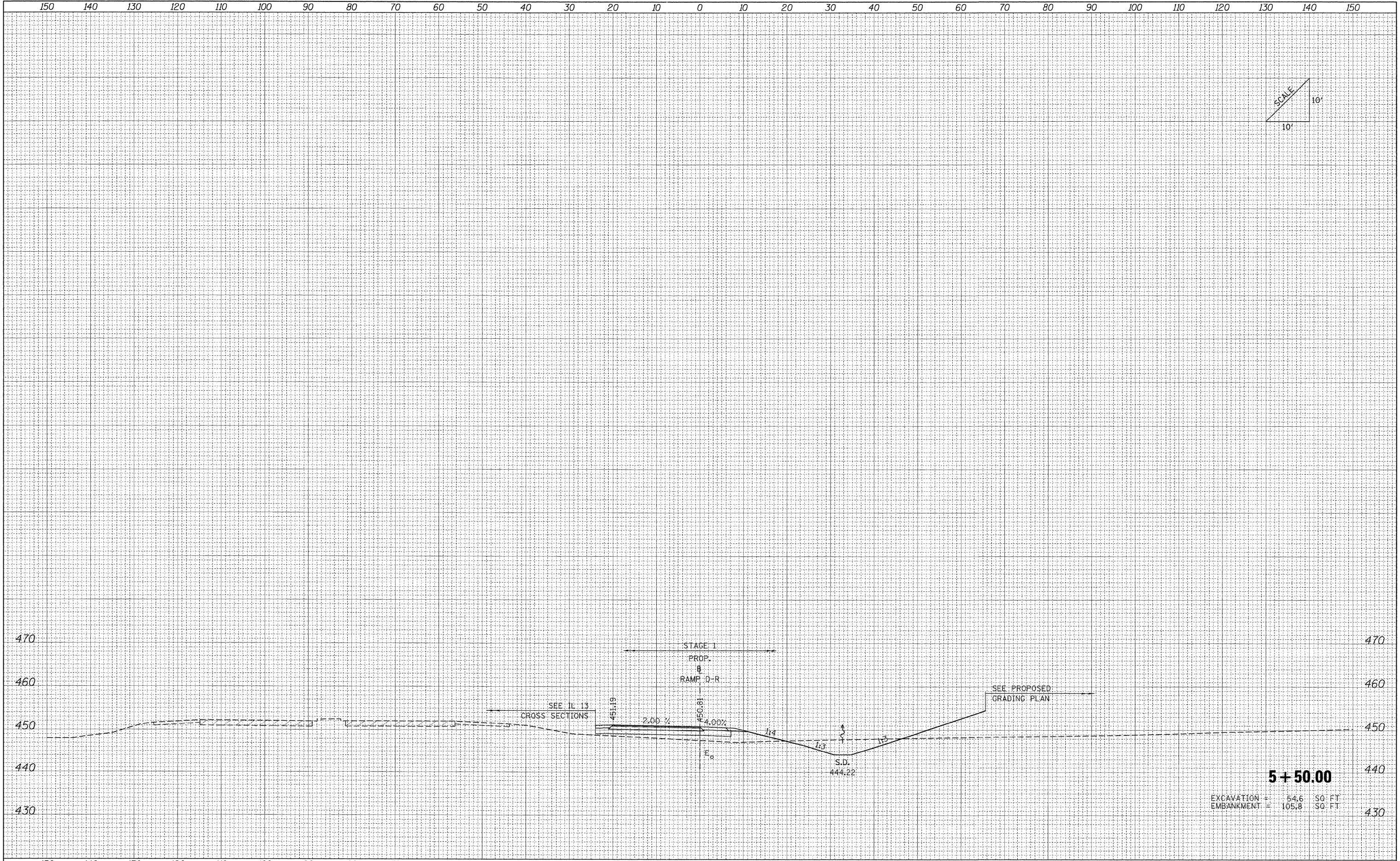
**STATE OF ILLINOIS
 DEPARTMENT OF TRANSPORTATION**

CROSS SECTIONS: RAMP D-R			
SCALE:	SHEET NO. OF	SHEETS	STA. 4+00.00 TO STA. 5+00.00

F.A. RTE.	SECTION	COUNTY	TOTAL SHEETS	SHEET NO.
	(X1-6-2)HBK-2, HB-1,2 (IX-1R-1	WILLIAMSON	968	941
	F.A.I. 57 AND F.A.P. 331	CONTRACT NO. 78182		
FED. ROAD DIST. NO.	ILLINOIS FED. AID PROJECT			

DATE	
BY	
FINAL SURVEY	
SURVEYED	
PLOTTED	
NOTE BOOK	
AREAS	
AREAS CHECKED	
NO.	

DATE	
BY	
ORIGINAL SURVEY	
SURVEYED	
PLOTTED	
NOTE BOOK	
AREAS	
AREAS CHECKED	
NO.	



470

460

450

440

430

150 140 130 120 110 100 90 80 70 60 50 40 30 20 10 0 10 20 30 40 50 60 70 80 90 100 110 120 130 140 150

STAGE 1
PROP.
RAMP D-R

SEE IL 13
CROSS SECTIONS

45.19

2.00%

450.81

4.00%

1:4

1:3

S.D.
444.22

SEE PROPOSED
GRADING PLAN

5+50.00

EXCAVATION = 54.6 SQ. FT.
EMBANKMENT = 105.8 SQ. FT.

FILE NAME = ...\\D978182-sh1-XCS_RAMP01.dgn

USER NAME = Rob Heady	DESIGNED - MJO	REVISED -
PLOT SCALE = 10.0000' / IN.	DRAWN - MJO	REVISED -
PLOT DATE = 10/10/2011	CHECKED - BJD	REVISED -
	DATE - 10/07/11	REVISED -

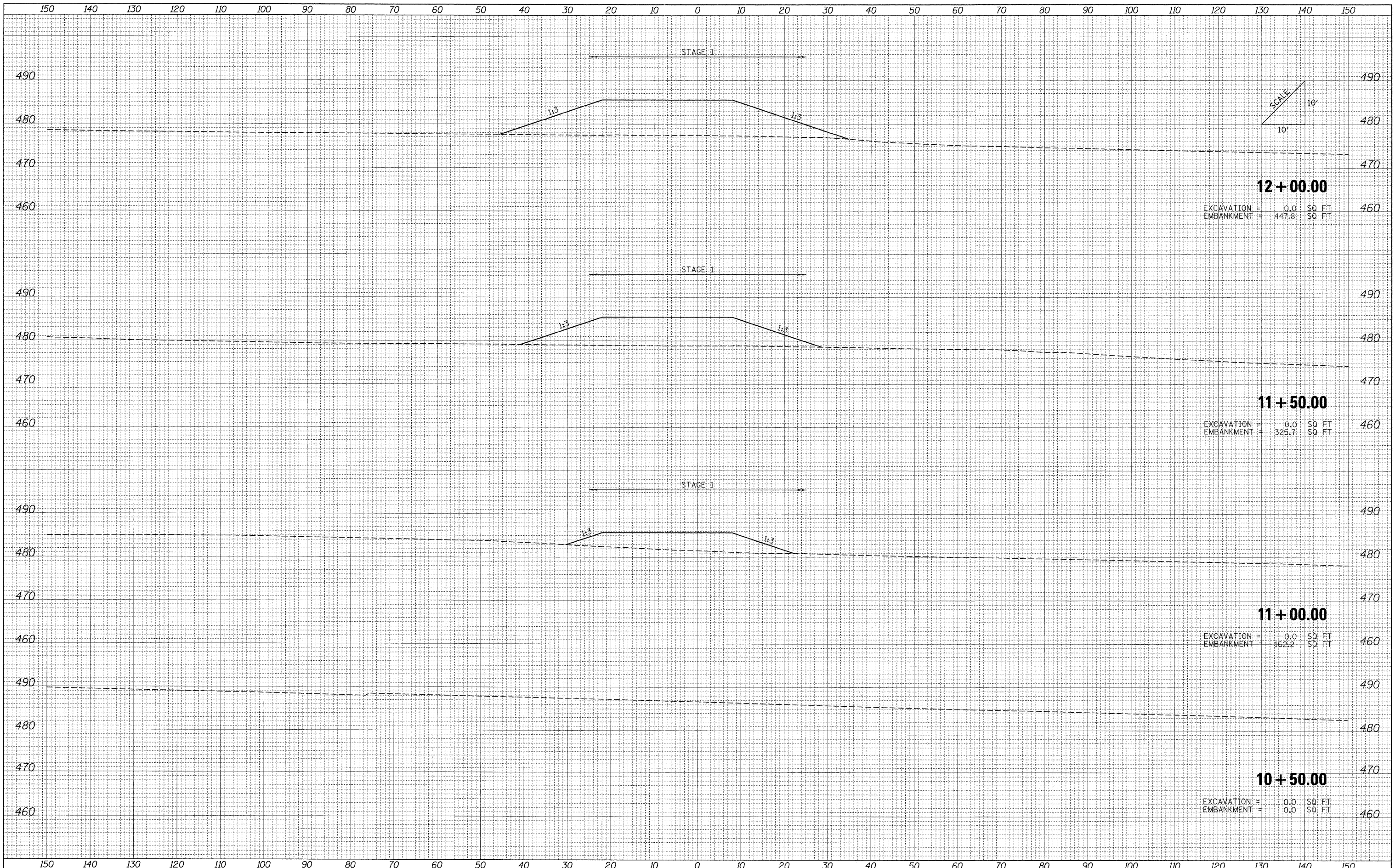
**STATE OF ILLINOIS
DEPARTMENT OF TRANSPORTATION**

CROSS SECTIONS: RAMP D-R	
SCALE:	SHEET NO. OF SHEETS STA. 5+50.00 TO STA. 5+50.00

F.A. RTE.	SECTION	COUNTY	TOTAL SHEETS	SHEET NO.
	(X1-6-2)HBK-2, HB-1,2 (IX-1R-1	WILLIAMSON	968	942
	F.A.I. 57 AND F.A.P. 331	CONTRACT NO. 78182		
FED. ROAD DIST. NO.	ILLINOIS FED. AID PROJECT			

FINAL SURVEY	SURVEYED	BY	DATE
NOTE BOOK	PLOTTED		
NO.	AREAS CHECKED		

ORIGINAL SURVEY	SURVEYED	BY	DATE
NOTE BOOK	PLOTTED		
NO.	AREAS CHECKED		



12+00.00
 EXCAVATION = 0.0 SQ. FT.
 EMBANKMENT = 447.8 SQ. FT.

11+50.00
 EXCAVATION = 0.0 SQ. FT.
 EMBANKMENT = 325.7 SQ. FT.

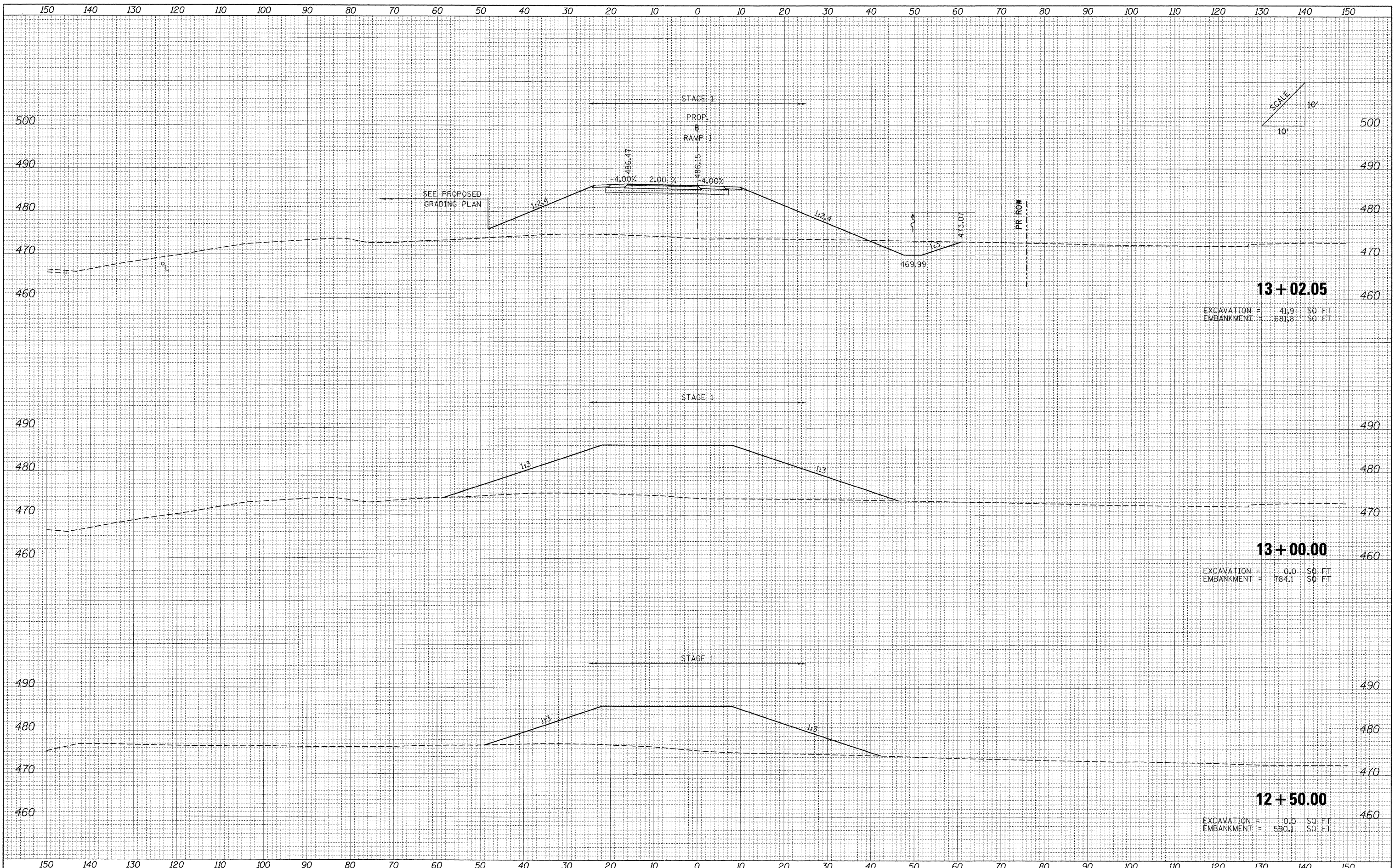
11+00.00
 EXCAVATION = 0.0 SQ. FT.
 EMBANKMENT = 162.2 SQ. FT.

10+50.00
 EXCAVATION = 0.0 SQ. FT.
 EMBANKMENT = 0.0 SQ. FT.

FILE NAME = ...\\D978182-sht-XCS_RAMP1.dgn	USER NAME = Rob Heady	DESIGNED - MJO	REVISED -	STATE OF ILLINOIS DEPARTMENT OF TRANSPORTATION	CROSS SECTIONS: RAMP I SCALE: SHEET NO. OF SHEETS STA. 10+50.00 TO STA. 12+00.00	F.A. RTE.	SECTION	COUNTY	TOTAL SHEETS	SHEET NO.
PLOT SCALE = 10.0000' / IN.	DRAWN - MJO	REVISED -	* (X1-6-2)HBK-2, HB-1,2; (1X-1R-1)			WILLIAMSON	968	943		
PLOT DATE = 10/18/2011	CHECKED - BJD	REVISED -	* F.A.I. 57 AND F.A.P. 331			CONTRACT NO. 78182				
DATE - 10/07/11	REVISED -		FED. ROAD DIST. NO.			ILLINOIS FED. AID PROJECT				

FINAL SURVEY	DATE
PLOTTED	BY
NOTE BOOK	
AREAS CHECKED	
NO.	

ORIGINAL SURVEY	DATE
PLOTTED	BY
NOTE BOOK	
AREAS CHECKED	
NO.	



13+02.05
 EXCAVATION = 41.9 SQ. FT.
 EMBANKMENT = 681.8 SQ. FT.

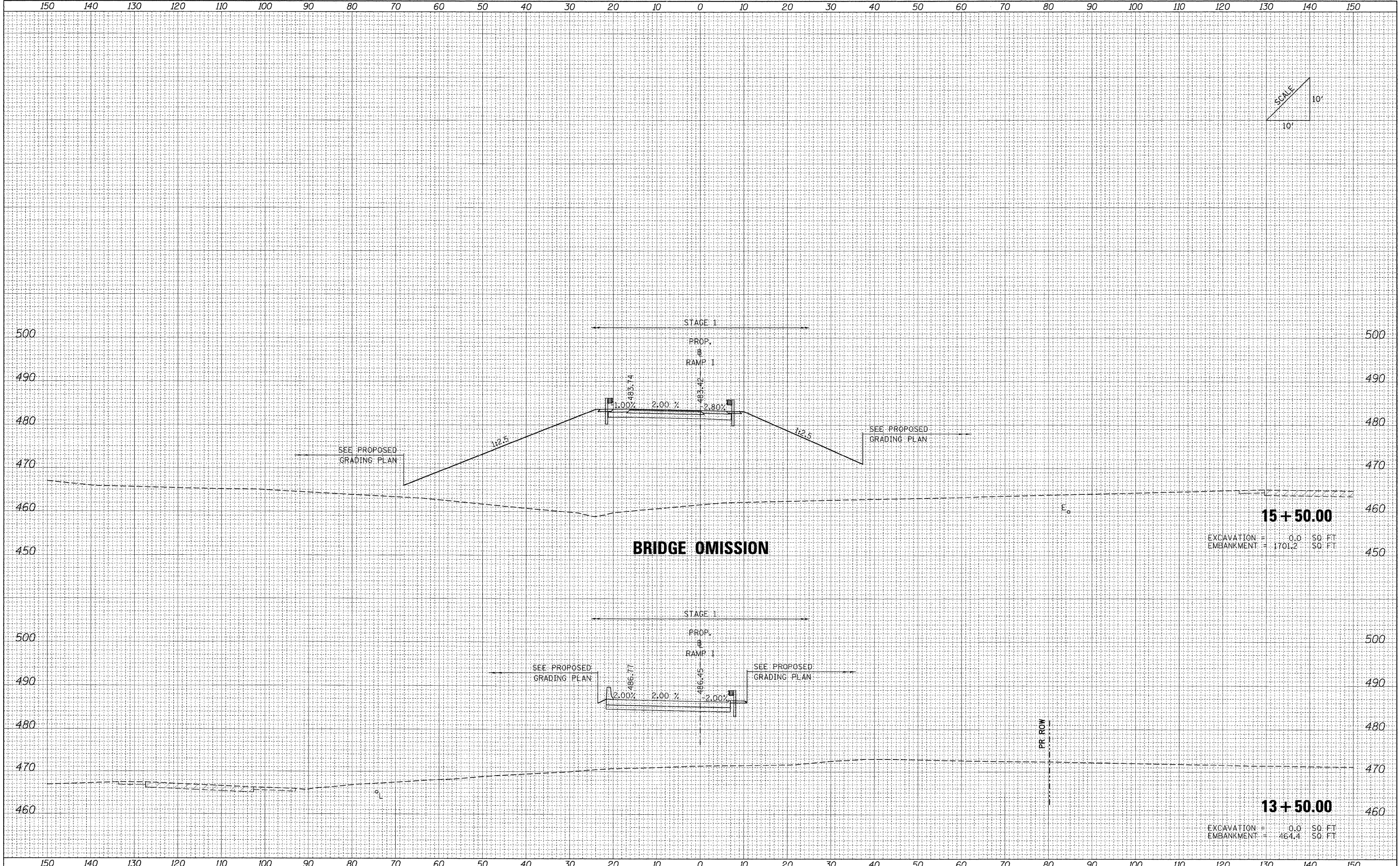
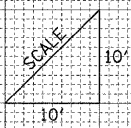
13+00.00
 EXCAVATION = 0.0 SQ. FT.
 EMBANKMENT = 784.1 SQ. FT.

12+50.00
 EXCAVATION = 0.0 SQ. FT.
 EMBANKMENT = 590.1 SQ. FT.

FILE NAME = ...\\0978182-sh1-XCS_RAMPL.dgn	USER NAME = Rob Heady	DESIGNED - MJO	REVISED -	STATE OF ILLINOIS DEPARTMENT OF TRANSPORTATION	CROSS SECTIONS: RAMP 1				F.A. RTE.	SECTION	COUNTY	TOTAL SHEETS	SHEET NO.
PLOT SCALE = 10.0000' / IN.	CHECKED - BJD	DATE - 10/07/11	REVISED -		SCALE:	SHEET NO.	OF SHEETS	STA. 12+50.00 TO STA. 13+02.05	* (X1-6-2)HBK-2, HB-1,2 (1X-1R-1)	WILLIAMSON	968	944	
PLOT DATE = 10/10/2011	REVISED -								* F.A.I. 57 AND F.A.P. 331				CONTRACT NO. 78182
									FED. ROAD DIST. NO.	ILLINOIS FED. AID PROJECT			

FINAL SURVEY	SURVEYED	DATE
NOTE BOOK	PLOTTED	BY
NO.	AREAS	
	CHECKED	

ORIGINAL SURVEY	SURVEYED	DATE
NOTE BOOK	PLOTTED	BY
NO.	AREAS	
	CHECKED	



15+50.00
 EXCAVATION = 0.0 SQ. FT.
 EMBANKMENT = 1701.2 SQ. FT.

13+50.00
 EXCAVATION = 0.0 SQ. FT.
 EMBANKMENT = 464.4 SQ. FT.

FILE NAME = ...D978182-sh1-XCS_RAMP1.dgn

USER NAME = Rob Heady	DESIGNED - MJO	REVISED -
	DRAWN - MJO	REVISED -
PLOT SCALE = 10.0000' / IN.	CHECKED - BJD	REVISED -
PLOT DATE = 10/10/2011	DATE - 10/07/11	REVISED -

**STATE OF ILLINOIS
 DEPARTMENT OF TRANSPORTATION**

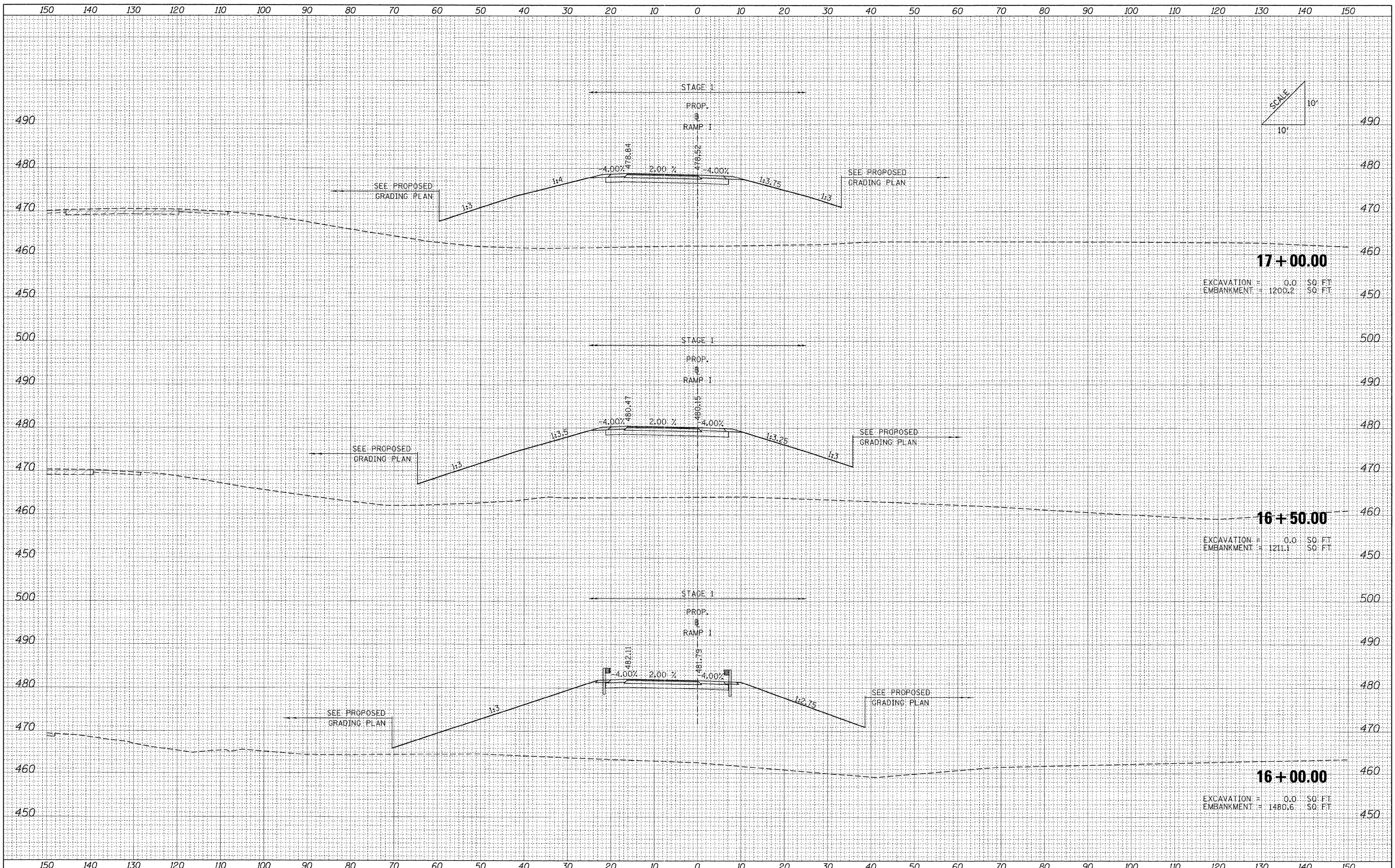
CROSS SECTIONS: RAMP 1

SCALE: SHEET NO. OF SHEETS STA. 13+50.00 TO STA. 15+50.00

F.A. RTE.	SECTION	COUNTY	TOTAL SHEETS	SHEET NO.
* XI-6-2HBK-2, HB-1,2; (1X-1R-1	WILLIAMSON	968	945	
* F.A.I. 57 AND F.A.P. 331				CONTRACT NO. 78182
FED. ROAD DIST. NO.	ILLINOIS FED. AID PROJECT			

DATE	
BY	
FINAL SURVEY	
PLOTTED	
NOTE BOOK	
AREAS CHECKED	
NO.	

DATE	
BY	
ORIGINAL SURVEY	
PLOTTED	
NOTE BOOK	
AREAS CHECKED	
NO.	



FILE NAME = ...D978182-sh1-XCS_RAMP1.dgn

USER NAME = Rob Heady	DESIGNED - MJO	REVISED -
PLOT SCALE = 10.0000' / IN.	DRAWN - MJO	REVISED -
PLOT DATE = 10/10/2011	CHECKED - BJD	REVISED -
	DATE - 10/07/11	REVISED -

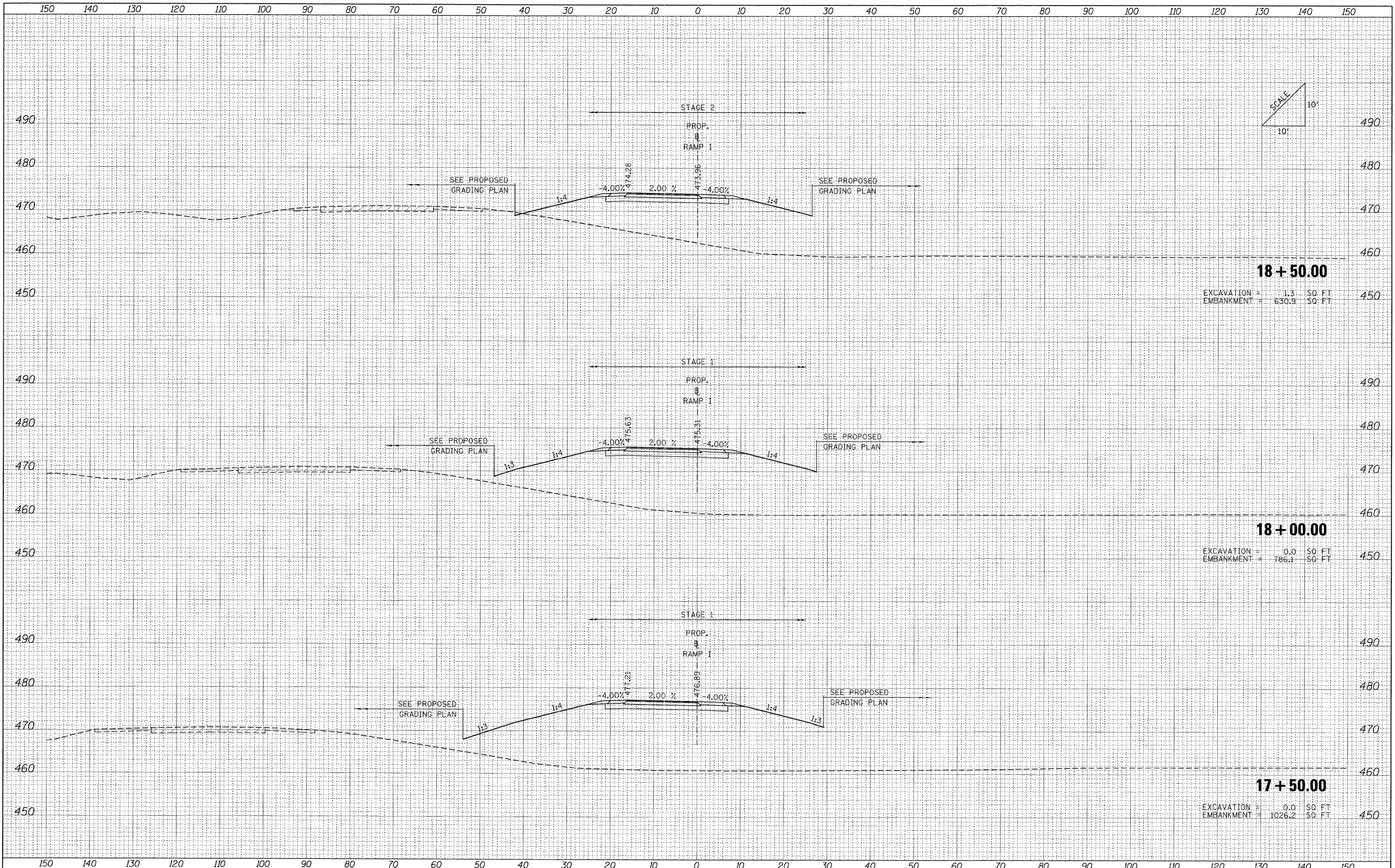
**STATE OF ILLINOIS
DEPARTMENT OF TRANSPORTATION**

CROSS SECTIONS: RAMP 1	
SCALE:	SHEET NO. OF SHEETS STA. 16+00.00 TO STA. 17+00.00

F.A. RTE.	SECTION	COUNTY	TOTAL SHEETS	SHEET NO.
* XI-6-2HBK-2, HB-1,2	(1X-1R-1)	WILLIAMSON	968	946
* F.A.I. 57 AND F.A.P. 331			CONTRACT NO. 78182	
FED. ROAD DIST. NO.		ILLINOIS FED. AID PROJECT		

FINAL SURVEY	DATE
SURVEYED	BY
PLOTTED	
NOTE BOOK	
AREAS CHECKED	
NO.	

ORIGINAL SURVEY	DATE
SURVEYED	BY
PLOTTED	
NOTE BOOK	
AREAS CHECKED	
NO.	



18+50.00
 EXCAVATION = 1.3 SQ. FT.
 EMBANKMENT = 630.9 SQ. FT.

18+00.00
 EXCAVATION = 0.0 SQ. FT.
 EMBANKMENT = 786.1 SQ. FT.

17+50.00
 EXCAVATION = 0.0 SQ. FT.
 EMBANKMENT = 1026.2 SQ. FT.

FILE NAME = ...D978182-sh1-XCS_RAMPL.dgn

USER NAME = Rob Heady	DESIGNED - MJO	REVISED -
	DRAWN - MJO	REVISED -
PLOT SCALE = 10.0000' / IN.	CHECKED - BJD	REVISED -
PLOT DATE = 10/10/2011	DATE - 10/07/11	REVISED -

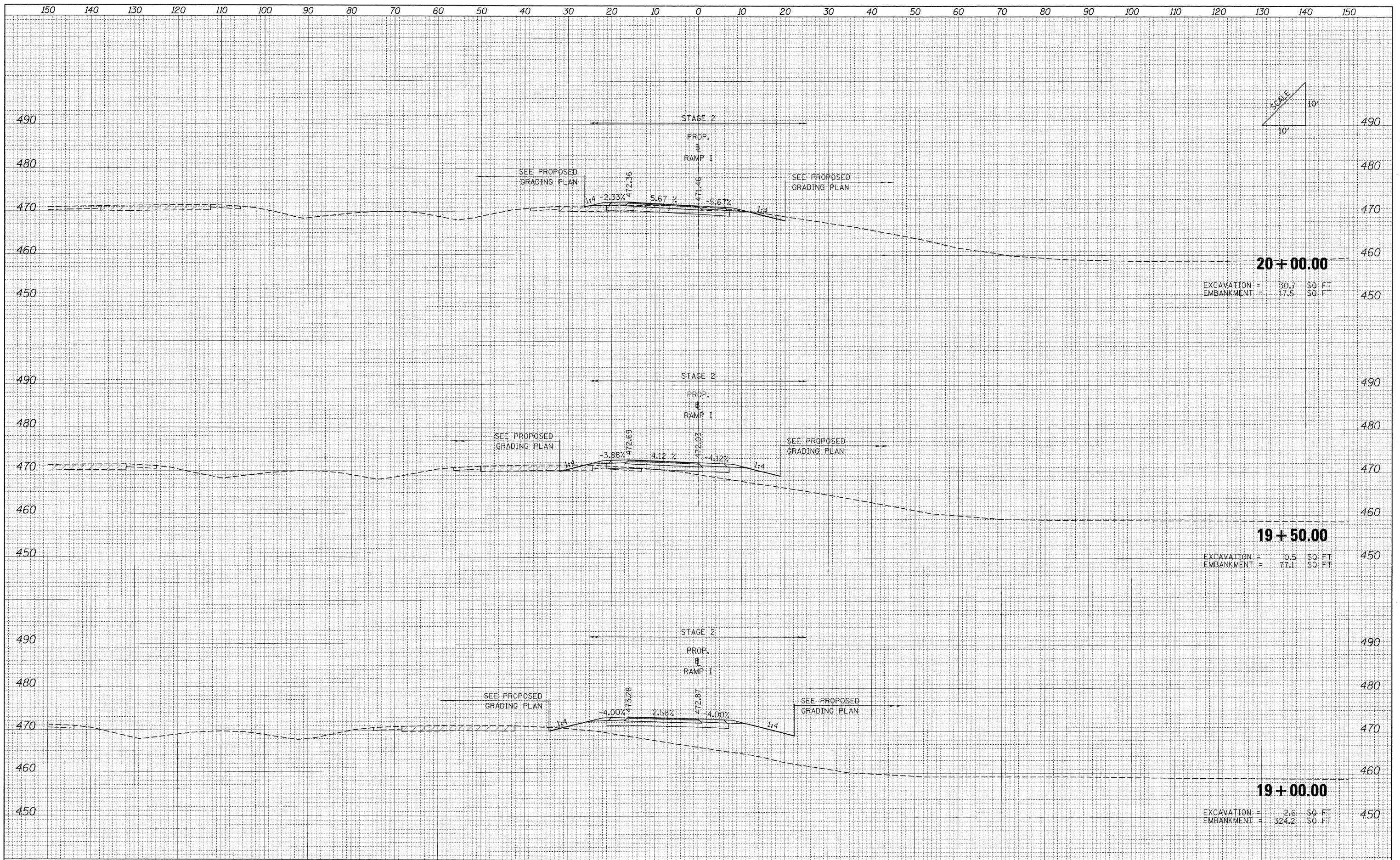
**STATE OF ILLINOIS
 DEPARTMENT OF TRANSPORTATION**

CROSS SECTIONS: RAMP I
 SCALE: SHEET NO. OF SHEETS STA. 17+50.00 TO STA. 18+50.00

F.A. RTE.	SECTION	COUNTY	TOTAL SHEETS	SHEET NO.
*	(X1-6-2)HBK-2, HB-1,2; (1X-1R)-1	WILLIAMSON	968	947
*	F.A.I. 57 AND F.A.P. 331			CONTRACT NO. 78182
FED. ROAD DIST. NO.	ILLINOIS FED. AID PROJECT			

DATE	
BY	
FINAL SURVEY	
SURVEYED	
PLOTTED	
NOTE BOOK	
AREAS CHECKED	
INC.	

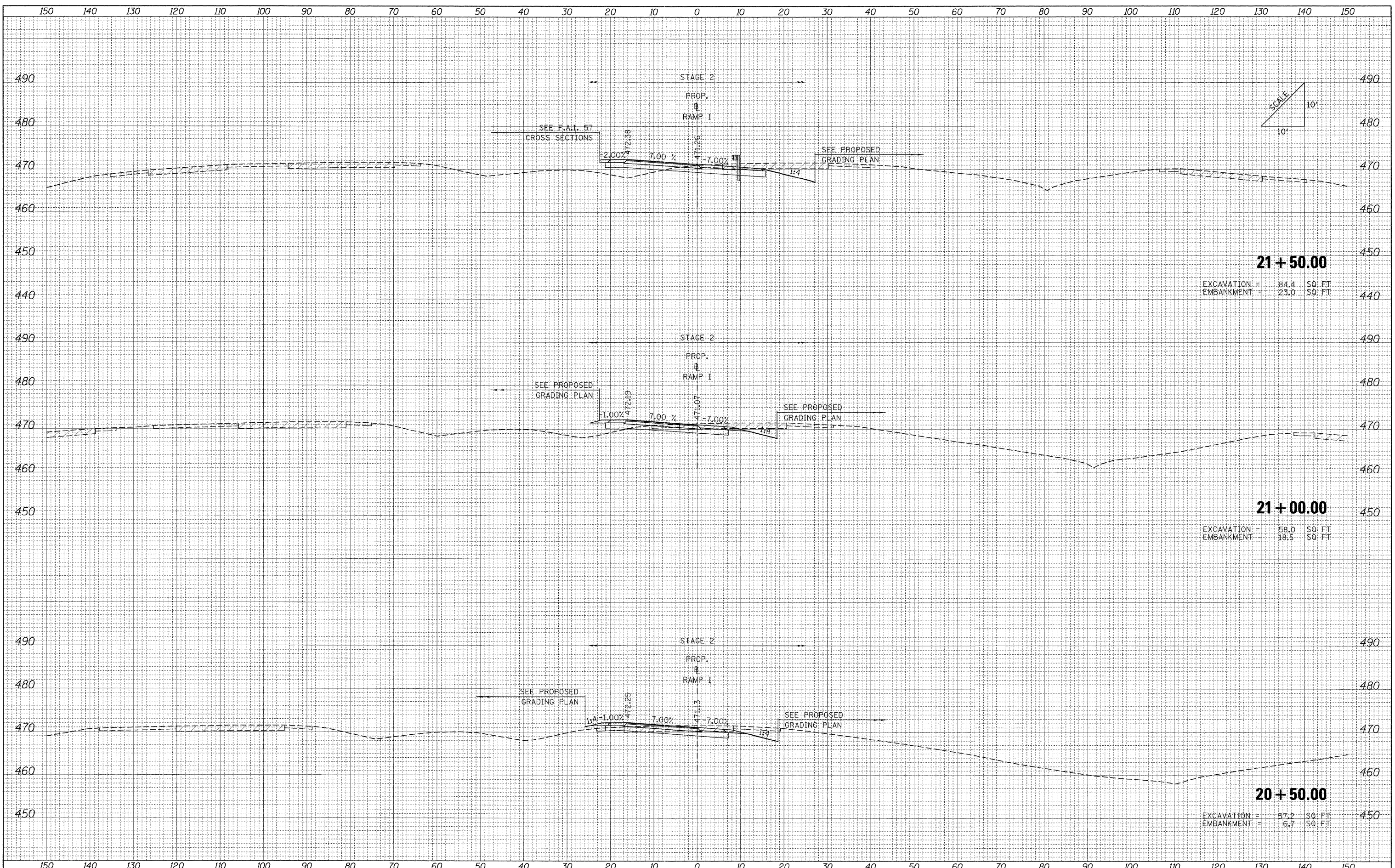
DATE	
BY	
ORIGINAL SURVEY	
SURVEYED	
PLOTTED	
NOTE BOOK	
AREAS CHECKED	
INC.	



FILE NAME = ...D978182-shr-XCS_RAMP1.dgn	USER NAME = Rob Heady	DESIGNED - MJO	REVISED -	STATE OF ILLINOIS DEPARTMENT OF TRANSPORTATION	CROSS SECTIONS: RAMP I				F.A. RTE.	SECTION	COUNTY	TOTAL SHEETS	SHEET NO.
	PLOT SCALE = 10,0000 "/ IN.	DRAWN - MJO	REVISED -		SCALE:	SHEET NO.	OF	SHEETS	STA. 19+00.00	TO STA. 20+00.00	WILLIAMSON	968	948
	PLOT DATE = 10/10/2011	CHECKED - BJD	REVISED -								CONTRACT NO. 78182		
		DATE - 10/07/11	REVISED -								ILLINOIS FED. AID PROJECT		

DATE	
BY	
FINAL SURVEY	
PLOTTED	
NOTE BOOK	
AREAS CHECKED	
NO.	

DATE	
BY	
ORIGINAL SURVEY	
PLOTTED	
NOTE BOOK	
AREAS CHECKED	
NO.	



21+50.00
 EXCAVATION = 84.4 SQ. FT.
 EMBANKMENT = 23.0 SQ. FT.

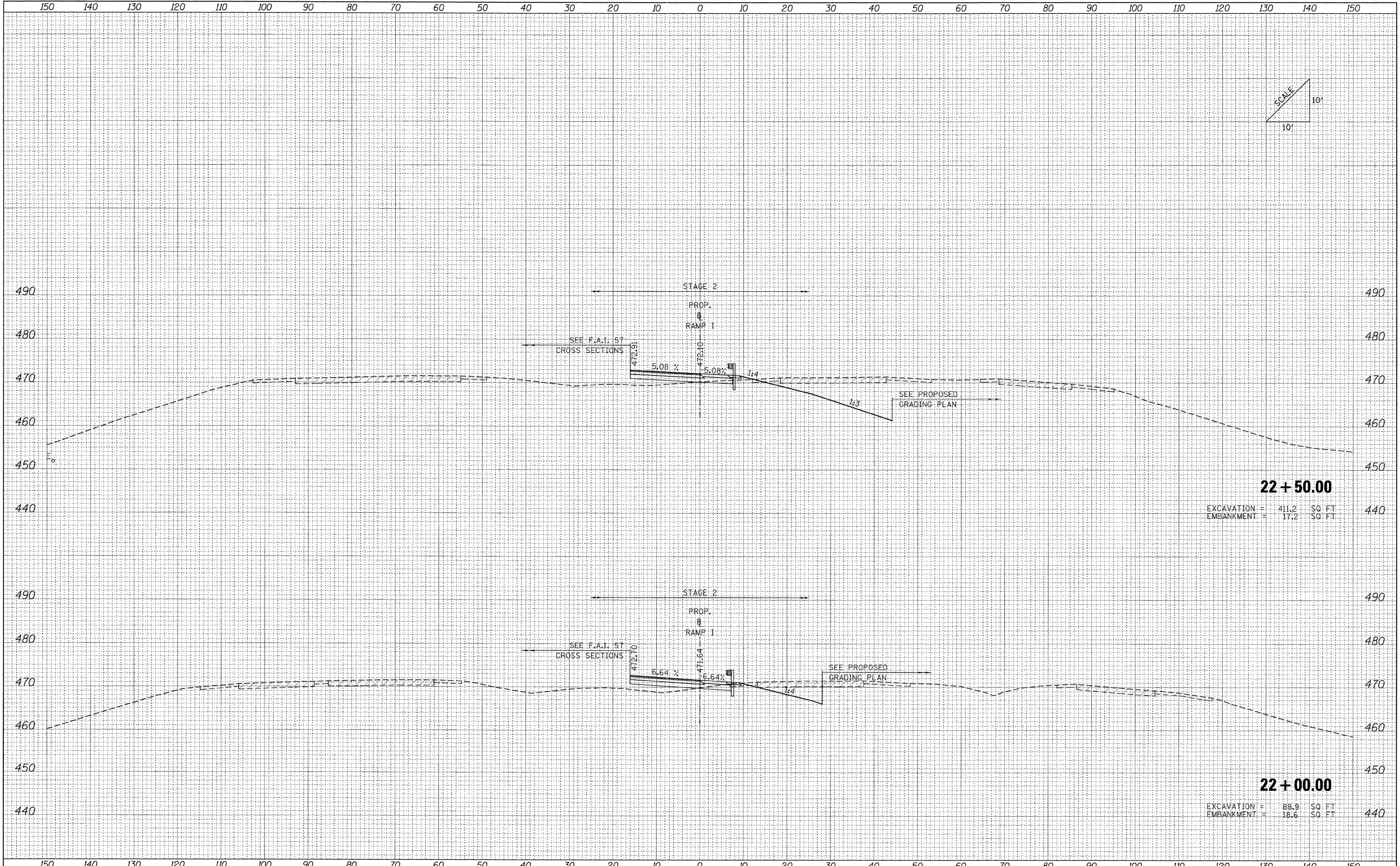
21+00.00
 EXCAVATION = 58.0 SQ. FT.
 EMBANKMENT = 18.5 SQ. FT.

20+50.00
 EXCAVATION = 57.2 SQ. FT.
 EMBANKMENT = 6.7 SQ. FT.

FILE NAME =	USER NAME = Rob Heady	DESIGNED - MJO	REVISED -	STATE OF ILLINOIS DEPARTMENT OF TRANSPORTATION	CROSS SECTIONS: RAMP I				F.A. RTE.	SECTION	COUNTY	TOTAL SHEETS	SHEET NO.
...D978182-sh1-XCS_RAMPL.dgn		DRAWN - MJO	REVISED -		* (X1-6-2HBK-2, HB-1,2; (1X-1R-1	WILLIAMSON	968	949					
		CHECKED - BJD	REVISED -		* F.A.I. 57 AND F.A.P. 331			CONTRACT NO. 78182					
		DATE - 10/07/11	REVISED -		FED. ROAD DIST. NO.	ILLINOIS FED. AID PROJECT							
				SCALE:	SHEET NO.	OF	SHEETS	STA. 20+50.00	TO STA. 21+50.00				

DATE	
BY	
FINAL SURVEY	
SURVEYED	
PLOTTED	
NOTE BOOK	
AREAS	
CHECKED	
NO.	

DATE	
BY	
ORIGINAL SURVEY	
SURVEYED	
PLOTTED	
NOTE BOOK	
AREAS	
CHECKED	
NO.	



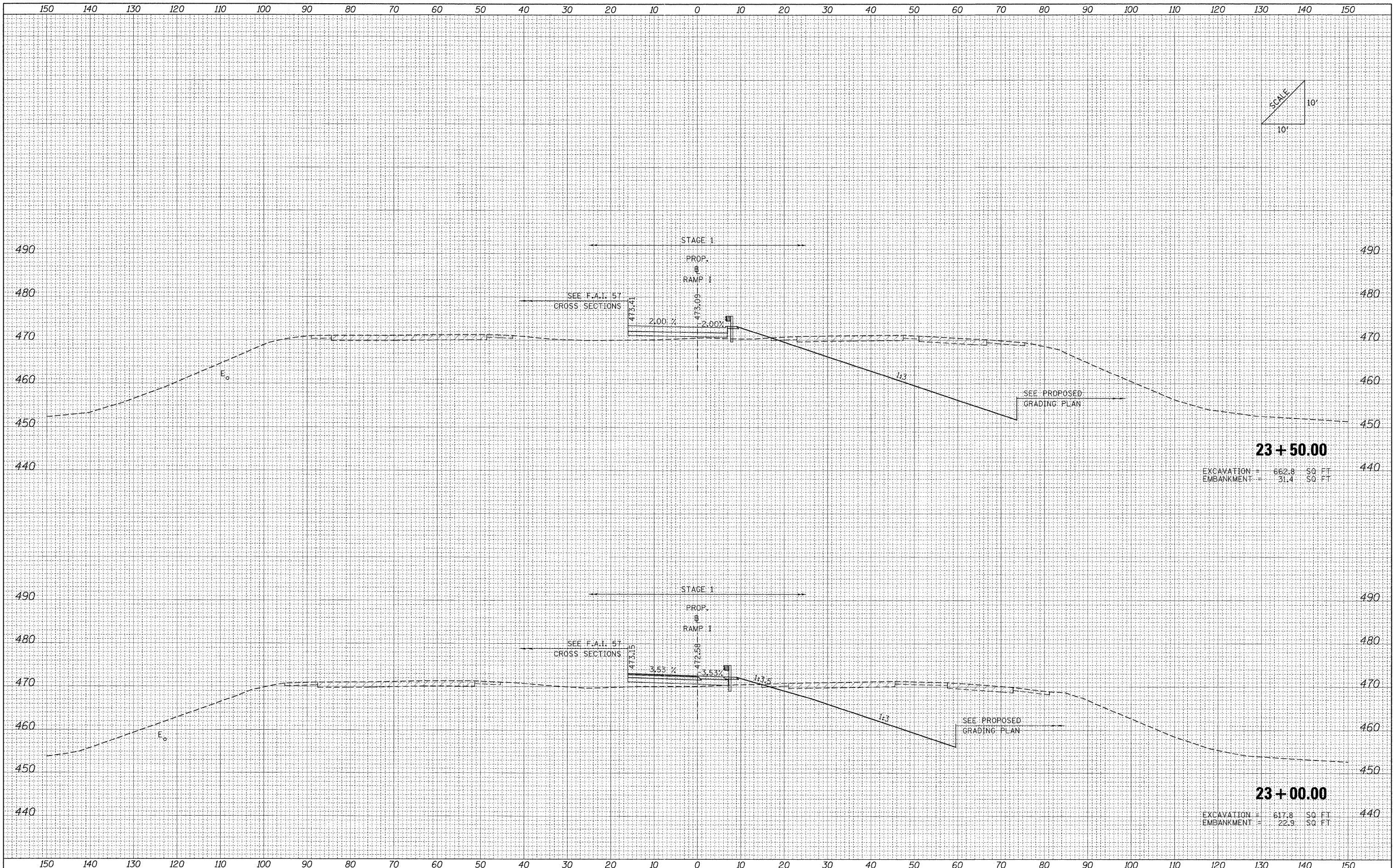
22 + 50.00
 EXCAVATION = 411.2 SQ FT
 EMBANKMENT = 17.2 SQ FT

22 + 00.00
 EXCAVATION = 88.9 SQ FT
 EMBANKMENT = 18.6 SQ FT

FILE NAME =	USER NAME = Rob Heady	DESIGNED - MJO	REVISED -	STATE OF ILLINOIS DEPARTMENT OF TRANSPORTATION	CROSS SECTIONS: RAMP I				F.A. RTE.	SECTION	COUNTY	TOTAL SHEETS	SHEET NO.	
...\\D978162-shr-XCS_RAMP1.dgn		DRAWN - MJO	REVISED -		SCALE:	SHEET NO.	OF	SHEETS	STA. 22+00.00	TO STA. 22+50.00	• (X1-6-2)HBK-2, HB-1,2 (1X-1R-1	WILLIAMSON	968	950
		CHECKED - BJD	REVISED -								• F.A.I. 57 AND F.A.P. 331	ILLINOIS		
		DATE - 10/07/11	REVISED -								FED. ROAD DIST. NO.	ILLINOIS FED. AID PROJECT		

FINAL SURVEY	DATE
SURVEYED	BY
PLOTTED	
NOTE BOOK	
AREAS CHECKED	
NO.	

ORIGINAL SURVEY	DATE
SURVEYED	BY
PLOTTED	
NOTE BOOK	
AREAS CHECKED	
NO.	



23 + 50.00
 EXCAVATION = 662.8 SQ FT
 EMBANKMENT = 31.4 SQ FT

23 + 00.00
 EXCAVATION = 617.8 SQ FT
 EMBANKMENT = 22.9 SQ FT

FILE NAME = ...\\D978182-shc-XCS-RAMP1.dgn

USER NAME = Rob Heady	DESIGNED - MJO	REVISED -
	DRAWN - MJO	REVISED -
PLOT SCALE = 10.0000' / 1"	CHECKED - BJD	REVISED -
PLOT DATE = 10/10/2011	DATE - 10/07/11	REVISED -

**STATE OF ILLINOIS
 DEPARTMENT OF TRANSPORTATION**

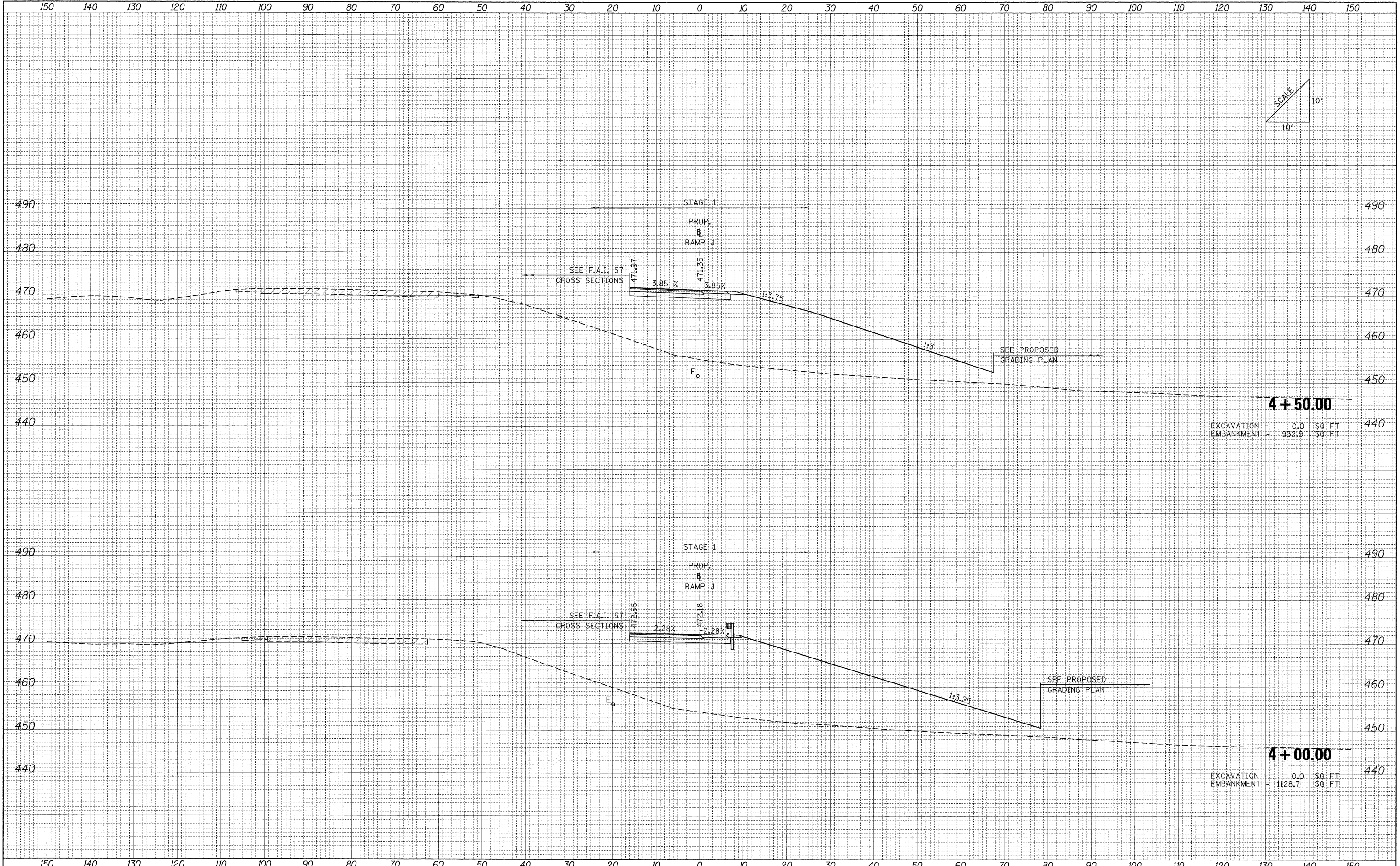
CROSS SECTIONS: RAMP I

SCALE: SHEET NO. OF SHEETS STA. 23+00.00 TO STA. 23+50.00

F.A. RTE.	SECTION	COUNTY	TOTAL SHEETS	SHEET NO.
*	(X1-6-2)HBK-2, HB-1,2 (1X-1R-1)	WILLIAMSON	968	951
*	F.A.I. 57 AND F.A.P. 331			CONTRACT NO. 78182
FED. ROAD DIST. NO. ILLINOIS FED. AID PROJECT				

DATE	
BY	
FINAL SURVEY	
SURVEYED	
PLOTTED	
NOTE BOOK	
AREAS	
AREAS CHECKED	
NO.	

DATE	
BY	
ORIGINAL SURVEY	
SURVEYED	
PLOTTED	
NOTE BOOK	
AREAS	
AREAS CHECKED	
NO.	



4+50.00
 EXCAVATION = 0.0 SO FT
 EMBANKMENT = 932.9 SO FT

4+00.00
 EXCAVATION = 0.0 SO FT
 EMBANKMENT = 1128.7 SO FT

FILE NAME = ...\\0978182-sht-XCS_RAMPJ.dgn

USER NAME = Rob Heady
 DESIGNED - MJO
 DRAWN - MJO
 CHECKED - BJD
 DATE - 10/07/11

REVISED -
 REVISED -
 REVISED -
 REVISED -

**STATE OF ILLINOIS
 DEPARTMENT OF TRANSPORTATION**

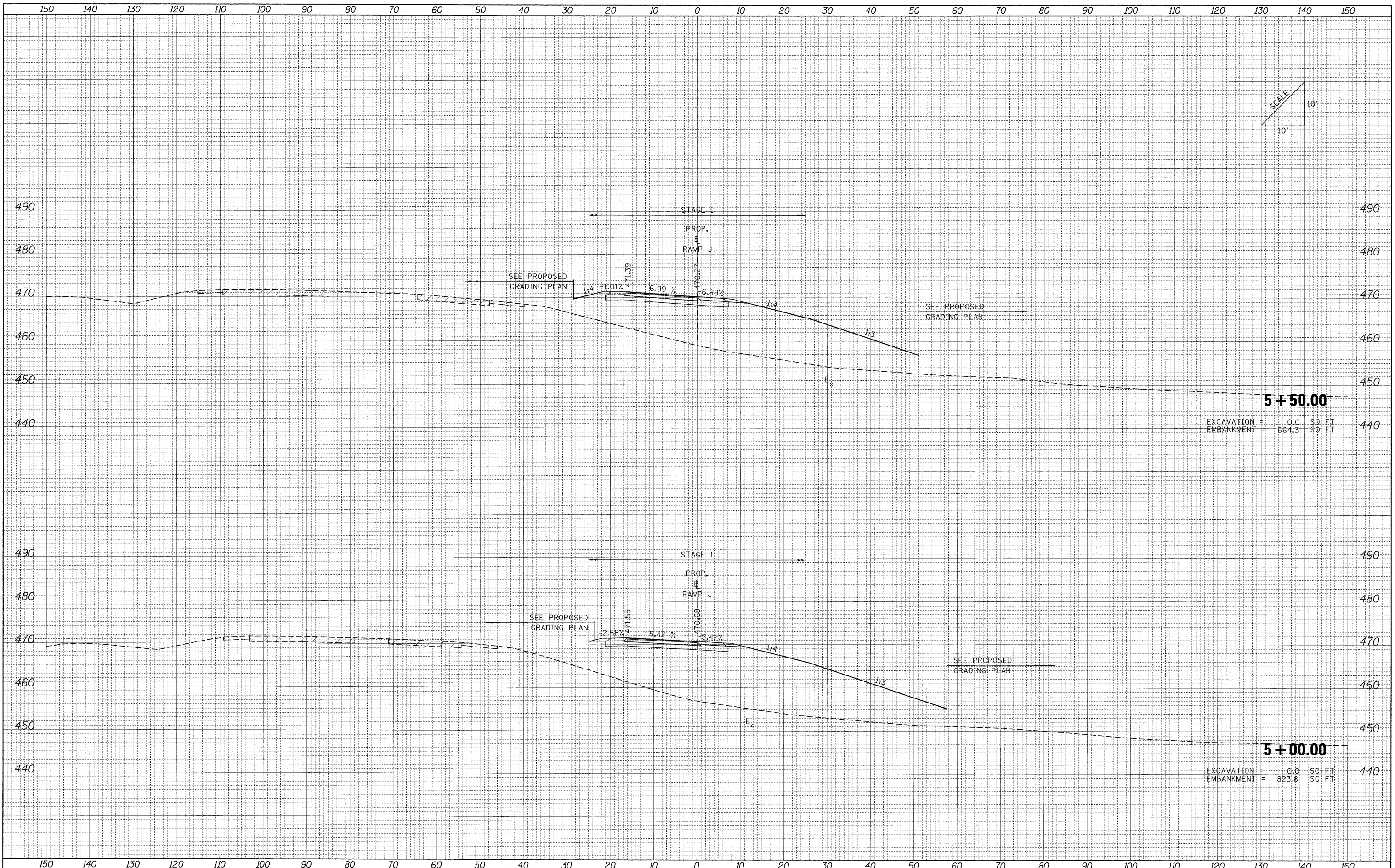
CROSS SECTIONS: RAMP J

SCALE: SHEET NO. OF SHEETS STA. 4+00.00 TO STA. 4+50.00

F.A. RTE.	SECTION	COUNTY	TOTAL SHEETS	SHEET NO.
	[X1-6-2HBK-2, HB-1,2; (1X-1R-1	WILLIAMSON	968	952
	F.A.I. 57 AND F.A.P. 331			CONTRACT NO. 78182
FED. ROAD DIST. NO.	ILLINOIS FED. AID PROJECT			

BY	DATE
SURVEYED	
PLOTTED	
NOTE BOOK	
AREAS CHECKED	
NO.	

BY	DATE
SURVEYED	
PLOTTED	
NOTE BOOK	
AREAS CHECKED	
NO.	



5+50.00
 EXCAVATION = 0.0 SO. FT.
 EMBANKMENT = 664.3 SO. FT.

5+00.00
 EXCAVATION = 0.0 SO. FT.
 EMBANKMENT = 823.8 SO. FT.

FILE NAME =
 ...D978182-shr-XCS_RAMPJ.dgn

USER NAME = Rob Heady
 DESIGNED - MJO
 DRAWN - MJO
 CHECKED - BJD
 DATE - 10/07/11

REVISED -
 REVISED -
 REVISED -
 REVISED -

**STATE OF ILLINOIS
 DEPARTMENT OF TRANSPORTATION**

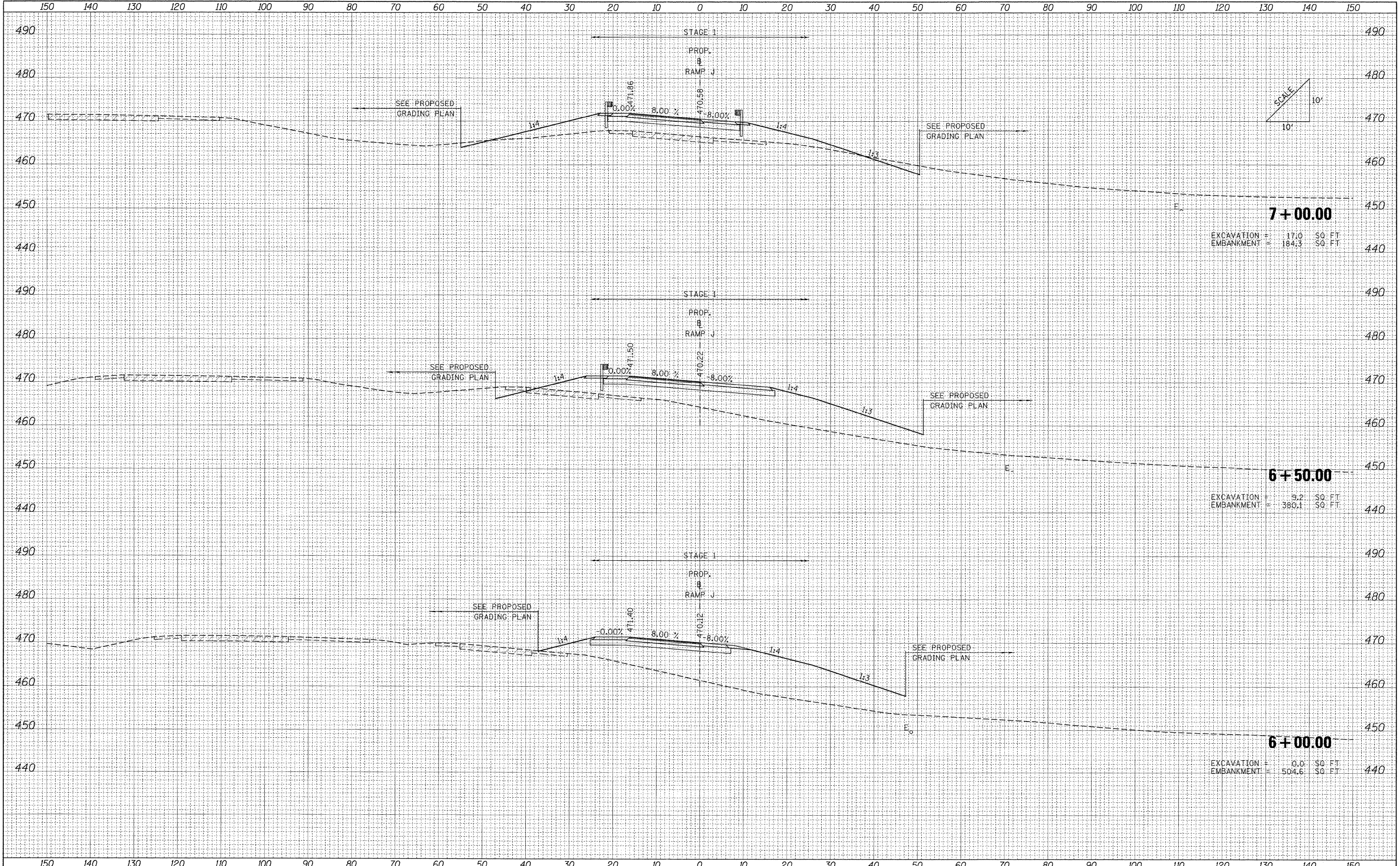
CROSS SECTIONS: RAMP J

SCALE: SHEET NO. OF SHEETS STA. 5+00.00 TO STA. 5+50.00

F.A. RTE.	SECTION	COUNTY	TOTAL SHEETS	SHEET NO.
*	(X1-6-2)HBK-2, HB-1,2 (1X-1)R-1	WILLIAMSON	968	953
* F.A.I. 57 AND F.A.P. 331			CONTRACT NO. 78182	
FED. ROAD DIST. NO.		ILLINOIS FED. AID PROJECT		

FINAL	DATE
SURVEYED	BY
PLOTTED	
NOTE BOOK	
AREAS CHECKED	
NO.	

ORIGINAL	DATE
SURVEYED	BY
PLOTTED	
NOTE BOOK	
AREAS CHECKED	
NO.	



7+00.00
 EXCAVATION = 17.0 SQ. FT.
 EMBANKMENT = 184.3 SQ. FT.

6+50.00
 EXCAVATION = 9.2 SQ. FT.
 EMBANKMENT = 380.1 SQ. FT.

6+00.00
 EXCAVATION = 0.0 SQ. FT.
 EMBANKMENT = 504.6 SQ. FT.

FILE NAME = ...D978192-sh1-XCS_RAMPJ.dgn

USER NAME = Rob Heady
 DESIGNED - MJO
 DRAWN - MJO
 CHECKED - BJD
 DATE - 10/07/11

REVISED -
 REVISED -
 REVISED -
 REVISED -

**STATE OF ILLINOIS
 DEPARTMENT OF TRANSPORTATION**

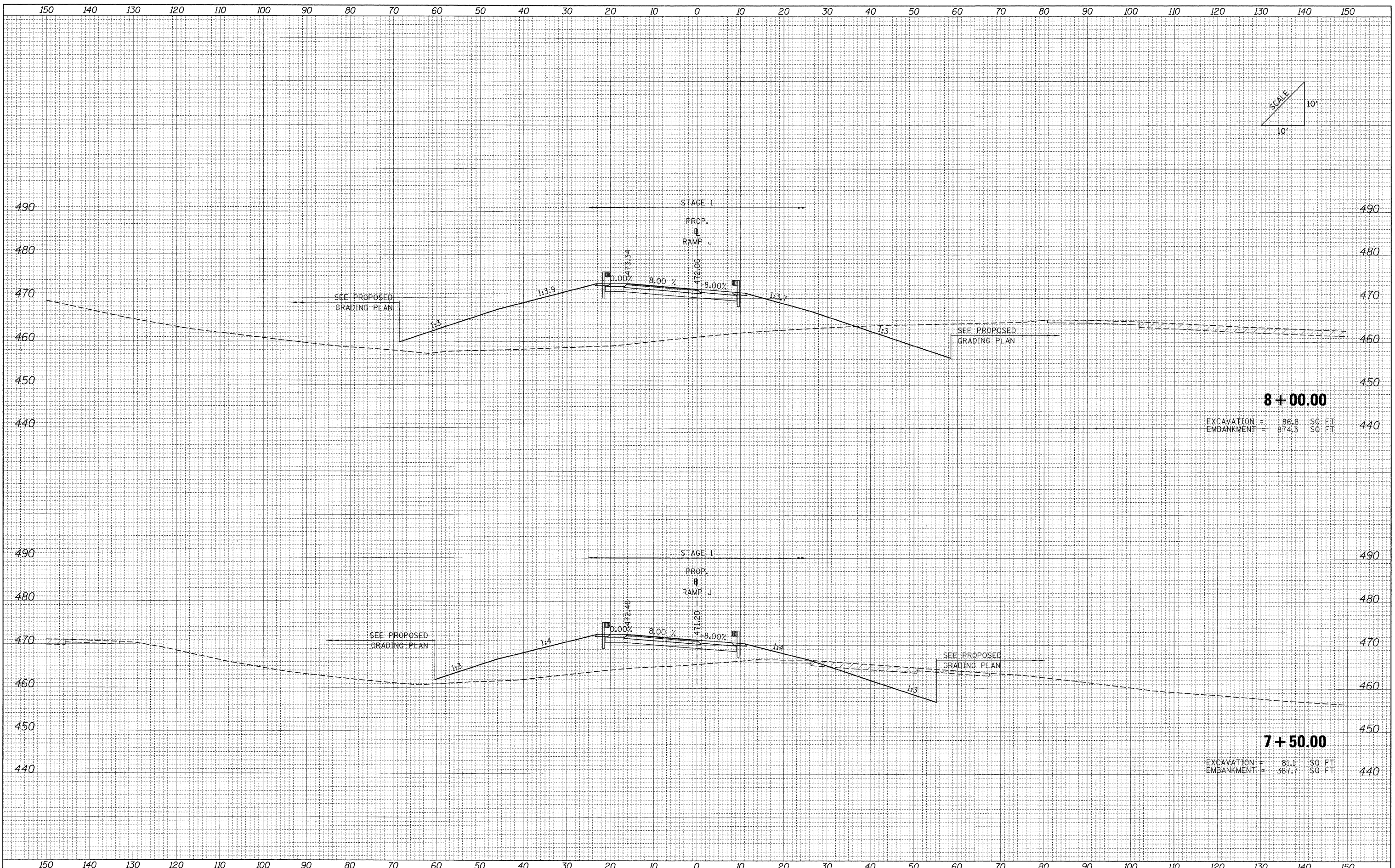
CROSS SECTIONS: RAMP J

SCALE: SHEET NO. OF SHEETS STA. 6+00.00 TO STA. 7+00.00

F.A. RTE.	SECTION	COUNTY	TOTAL SHEETS	SHEET NO.
• XI-6-2HBK-2, HB-1,2; (IX-1R-1	WILLIAMSON	968	954	
• F.A.I. 57 AND F.A.P. 331	CONTRACT NO. 78182			
FED. ROAD DIST. NO.	ILLINOIS FED. AID PROJECT			

DATE	
BY	
FINAL SURVEY	
SURVEYED	
PLOTTED	
NOTE BOOK	
AREAS CHECKED	
NO.	

DATE	
BY	
ORIGINAL SURVEY	
SURVEYED	
PLOTTED	
NOTE BOOK	
AREAS CHECKED	
NO.	



FILE NAME = ...D978182-sh1-XCS_RAMPJ.dgn

USER NAME = Rob Heady
 DESIGNED - MJO
 DRAWN - MJO
 CHECKED - BJD
 DATE - 10/07/11

REVISED -
 REVISED -
 REVISED -
 REVISED -

**STATE OF ILLINOIS
 DEPARTMENT OF TRANSPORTATION**

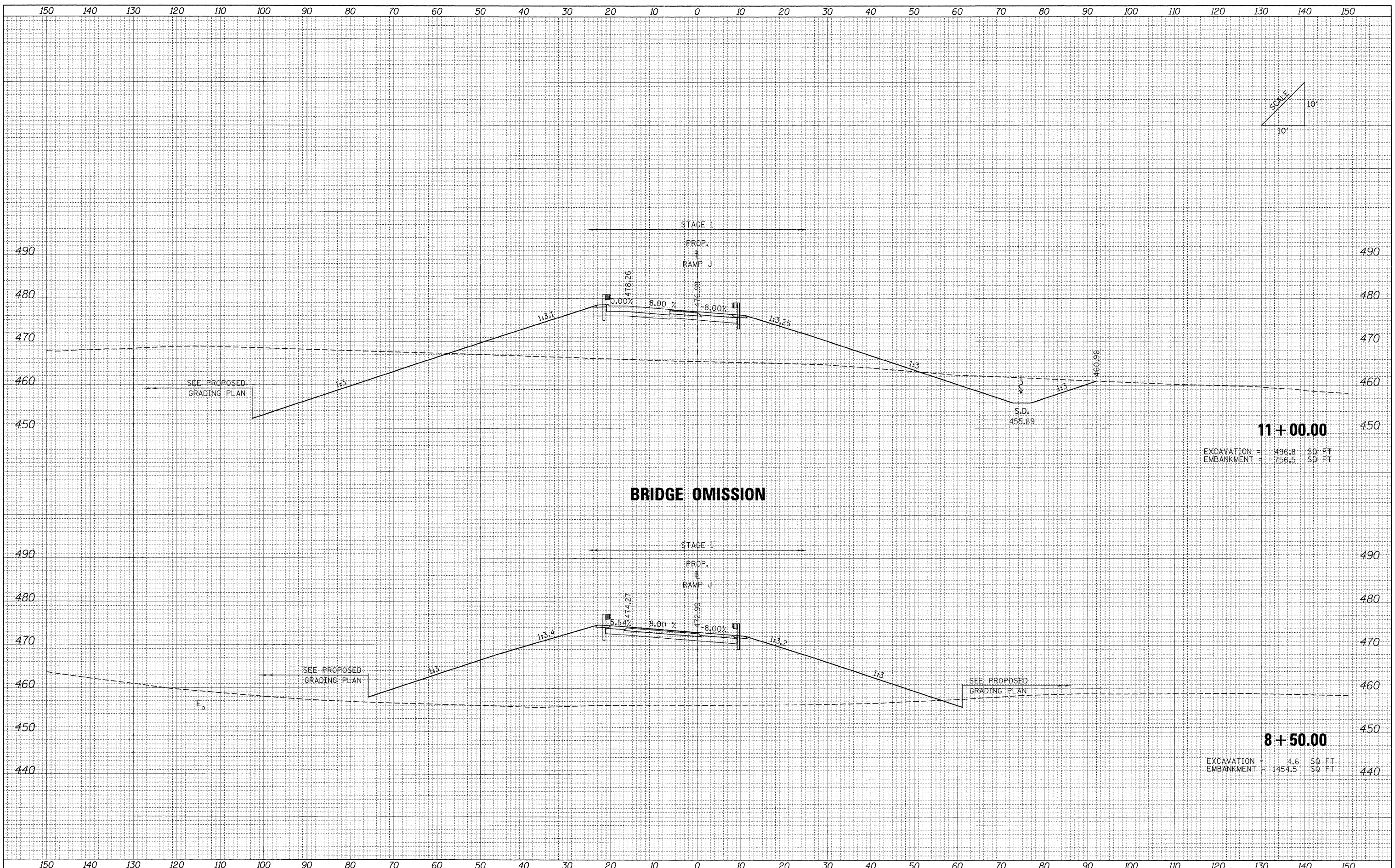
CROSS SECTIONS: RAMP J

SCALE: SHEET NO. OF SHEETS STA. 7+50.00 TO STA. 8+00.00

F.A. RTE.	SECTION	COUNTY	TOTAL SHEETS	SHEET NO.
	(X1-6-2)HBK-2, HB-1,2; (1X-1)R-1	WILLIAMSON	968	955
F.A.I. 57 AND F.A.P. 331			CONTRACT NO. 78182	
FED. ROAD DIST. NO.			ILLINOIS FED. AID PROJECT	

FINAL SURVEY	SURVEYED	DATE
NOTE BOOK	PLOTTED	BY
NO.	AREAS	
	CHECKED	

ORIGINAL SURVEY	SURVEYED	DATE
NOTE BOOK	PLOTTED	BY
NO.	AREAS	
	CHECKED	



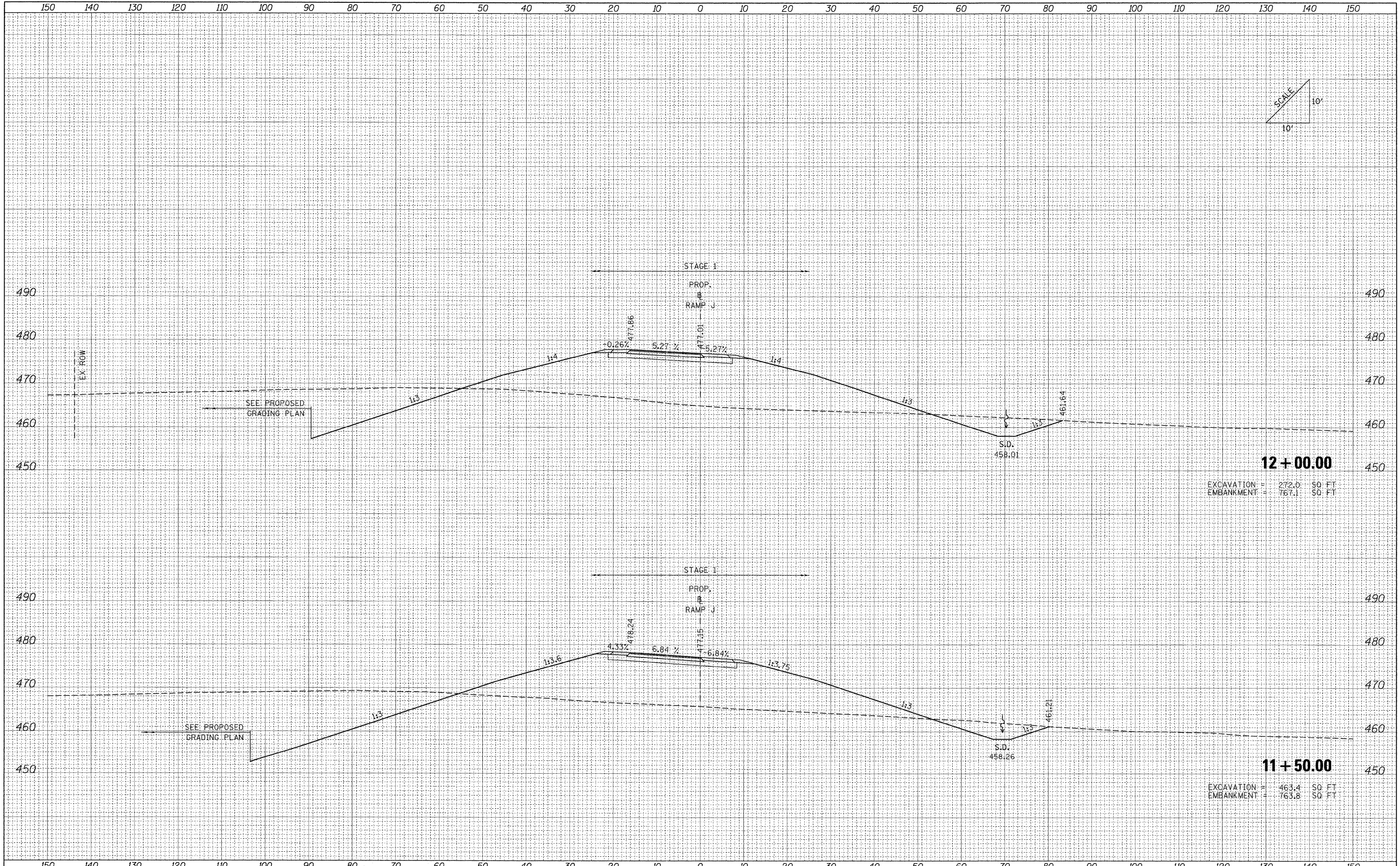
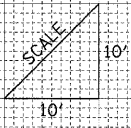
11+00.00
 EXCAVATION = 496.8 SQ. FT.
 EMBANKMENT = 756.5 SQ. FT.

8+50.00
 EXCAVATION = 4.6 SQ. FT.
 EMBANKMENT = 1454.5 SQ. FT.

FILE NAME = ...D970182-shr-XCS_RAMPJ.dgn	USER NAME = Rob Healy	DESIGNED - MJO	REVISED -	STATE OF ILLINOIS DEPARTMENT OF TRANSPORTATION	CROSS SECTIONS: RAMP J				F.A. RTE.	SECTION	COUNTY	TOTAL SHEETS	SHEET NO.	
		DRAWN - MJO	REVISED -		SCALE:	SHEET NO.	OF	SHEETS	STA. 8+50.00	TO STA. 11+00.00	* (X1-6-2)HBK-2, HB-1,2; (1X-1R-1)	WILLIAMSON	968	956
		CHECKED - BJD	REVISED -								* F.A.I. 57 AND F.A.P. 331			
		DATE - 10/07/11	REVISED -								FED. ROAD DIST. NO.	ILLINOIS FED. AID PROJECT		

DATE	
BY	
FINAL SURVEY	
SURVEYED	
PLOTTED	
NOTE BOOK	
NO.	
AREAS CHECKED	

DATE	
BY	
ORIGINAL SURVEY	
SURVEYED	
PLOTTED	
NOTE BOOK	
NO.	
AREAS CHECKED	



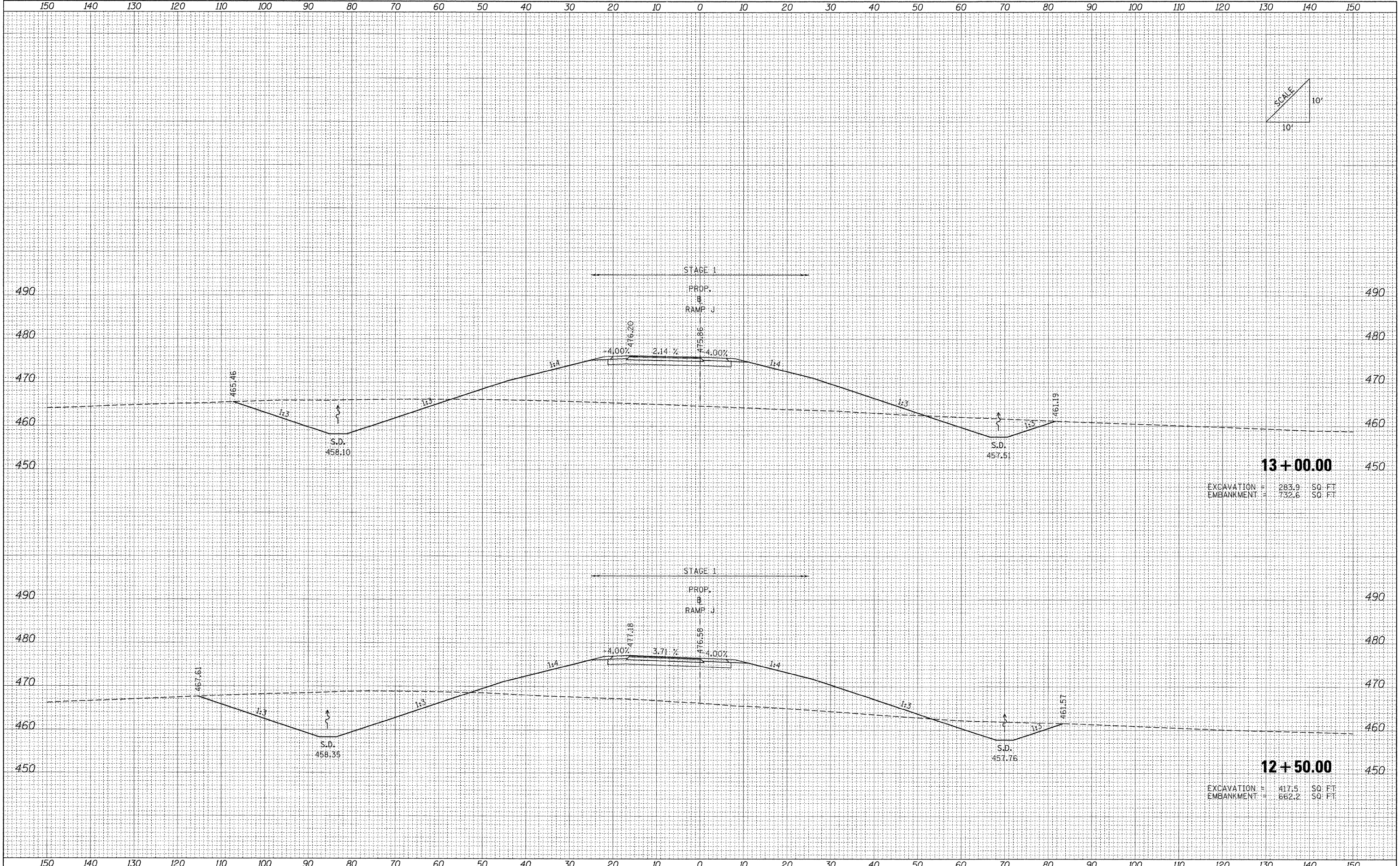
12 + 00.00
 EXCAVATION = 272.0 SQ FT
 EMBANKMENT = 767.1 SQ FT

11 + 50.00
 EXCAVATION = 463.4 SQ FT
 EMBANKMENT = 763.8 SQ FT

FILE NAME =	USER NAME = Brad Downen	DESIGNED - MJO	REVISED -	STATE OF ILLINOIS DEPARTMENT OF TRANSPORTATION	CROSS SECTIONS: RAMP J				F.A. RTE.	SECTION	COUNTY	TOTAL SHEETS	SHEET NO.
...\\D978182-sht-XCS_RAMPJ.dgn		DRAWN - MJO	REVISED -		SCALE:	SHEET NO.	OF	SHEETS	STA. 11+50.00	TO STA. 12+00.00	WILLIAMSON	968	957
		CHECKED - BJD	REVISED -								CONTRACT NO. 78182		
		DATE - 10/07/11	REVISED -								ILLINOIS	FED. AID PROJECT	

DATE	
BY	
FINAL SURVEY	
SURVEYED	
PLOTTED	
NOTE BOOK	
AREAS	
AREAS CHECKED	
NO.	

DATE	
BY	
ORIGINAL SURVEY	
SURVEYED	
PLOTTED	
NOTE BOOK	
AREAS	
AREAS CHECKED	
NO.	



13 + 00.00
 EXCAVATION = 283.9 SQ FT
 EMBANKMENT = 732.6 SQ FT

12 + 50.00
 EXCAVATION = 417.5 SQ FT
 EMBANKMENT = 662.2 SQ FT

FILE NAME = ...D978182-shr-XCS_RAMPJ.dgn

USER NAME = Rob Heady
 DESIGNED - MJO
 DRAWN - MJO
 CHECKED - BJD
 DATE - 10/07/11

REVISED -
 REVISED -
 REVISED -
 REVISED -

**STATE OF ILLINOIS
 DEPARTMENT OF TRANSPORTATION**

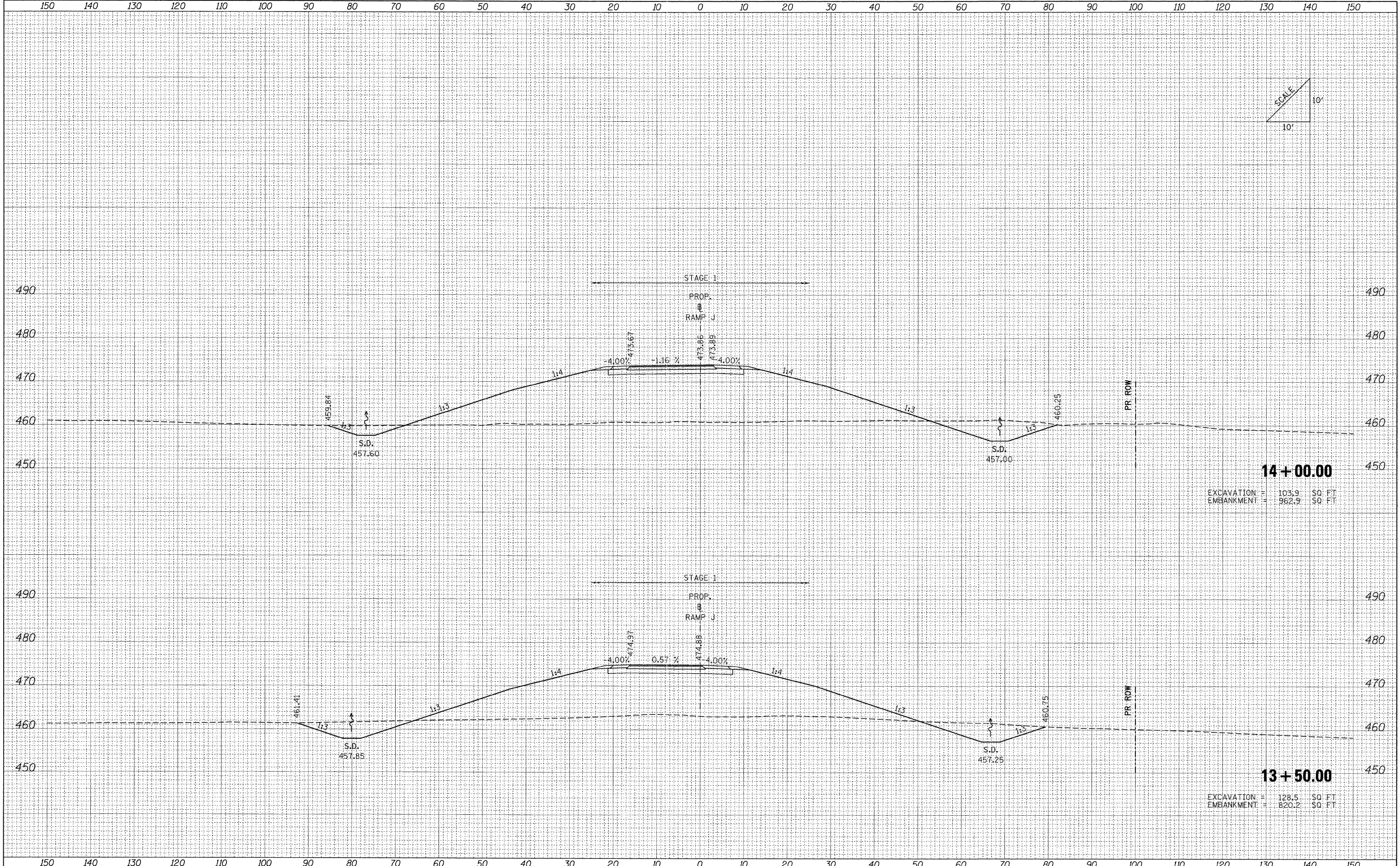
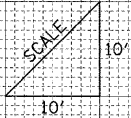
CROSS SECTIONS: RAMP J

SCALE: SHEET NO. OF SHEETS STA. 12+50.00 TO STA. 13+00.00

F.A. RTE.	SECTION	COUNTY	TOTAL SHEETS	SHEET NO.
•	1X1-6-2H8K-2, HB-1,2 (1X-1R-1	WILLIAMSON	968	958
•	F.A.I. 57 AND F.A.P. 331			CONTRACT NO. 78182
FED. ROAD DIST. NO.		ILLINOIS FED. AID PROJECT		

FINAL SURVEY	DATE
SURVEYED	BY
PLOTTED	
NOTE BOOK	
AREAS	
CHECKED	
NO.	

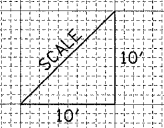
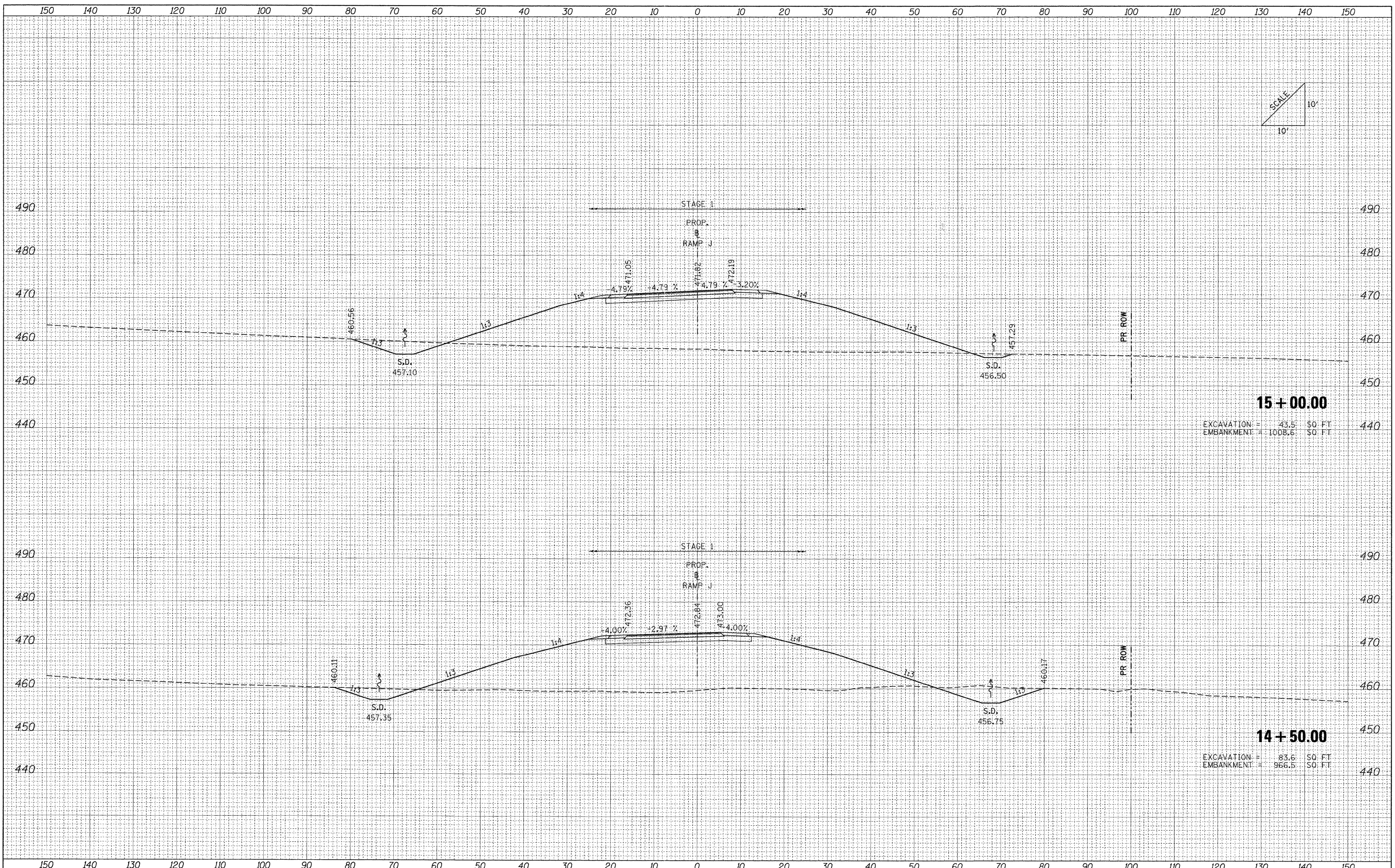
ORIGINAL SURVEY	DATE
SURVEYED	BY
PLOTTED	
NOTE BOOK	
AREAS	
CHECKED	
NO.	



FILE NAME =	USER NAME = Rob Heady	DESIGNED - MJO	REVISED -	STATE OF ILLINOIS DEPARTMENT OF TRANSPORTATION	CROSS SECTIONS: RAMP J			F.A. RTE.	SECTION	COUNTY	TOTAL SHEETS	SHEET NO.	
...\\D978182-sht-XCS_RAMPJ.dgn		DRAWN - MJO	REVISED -		SCALE:	SHEET NO.	OF	SHEETS	STA. 13+50.00	TO STA. 14+00.00	• (X1-6-2)HBK-2, HB-1,2; (1X-1R-1)	968	959
		CHECKED - BJD	REVISED -								• F.A.I. 57 AND F.A.P. 331		
		DATE - 10/07/11	REVISED -								WILLIAMSON		
										CONTRACT NO. 78182			
										ILLINOIS FED. AID PROJECT			

DATE	BY
SURVEYED	
PLOTTED	
NOTE BOOK	
AREAS	
CHECKED	
NO.	

DATE	BY
SURVEYED	
PLOTTED	
NOTE BOOK	
AREAS	
CHECKED	
NO.	



15 + 00.00
 EXCAVATION = 43.5 \$0 FT
 EMBANKMENT = 1008.6 \$0 FT

14 + 50.00
 EXCAVATION = 83.6 \$0 FT
 EMBANKMENT = 966.5 \$0 FT

FILE NAME =
 ...\\D978182-sht-XCS_RAMPJ.dgn

USER NAME = Rob Healy
 DESIGNED - MJO
 DRAWN - MJO
 CHECKED - BJD
 DATE - 10/07/11

REVISED -
 REVISED -
 REVISED -
 REVISED -

**STATE OF ILLINOIS
 DEPARTMENT OF TRANSPORTATION**

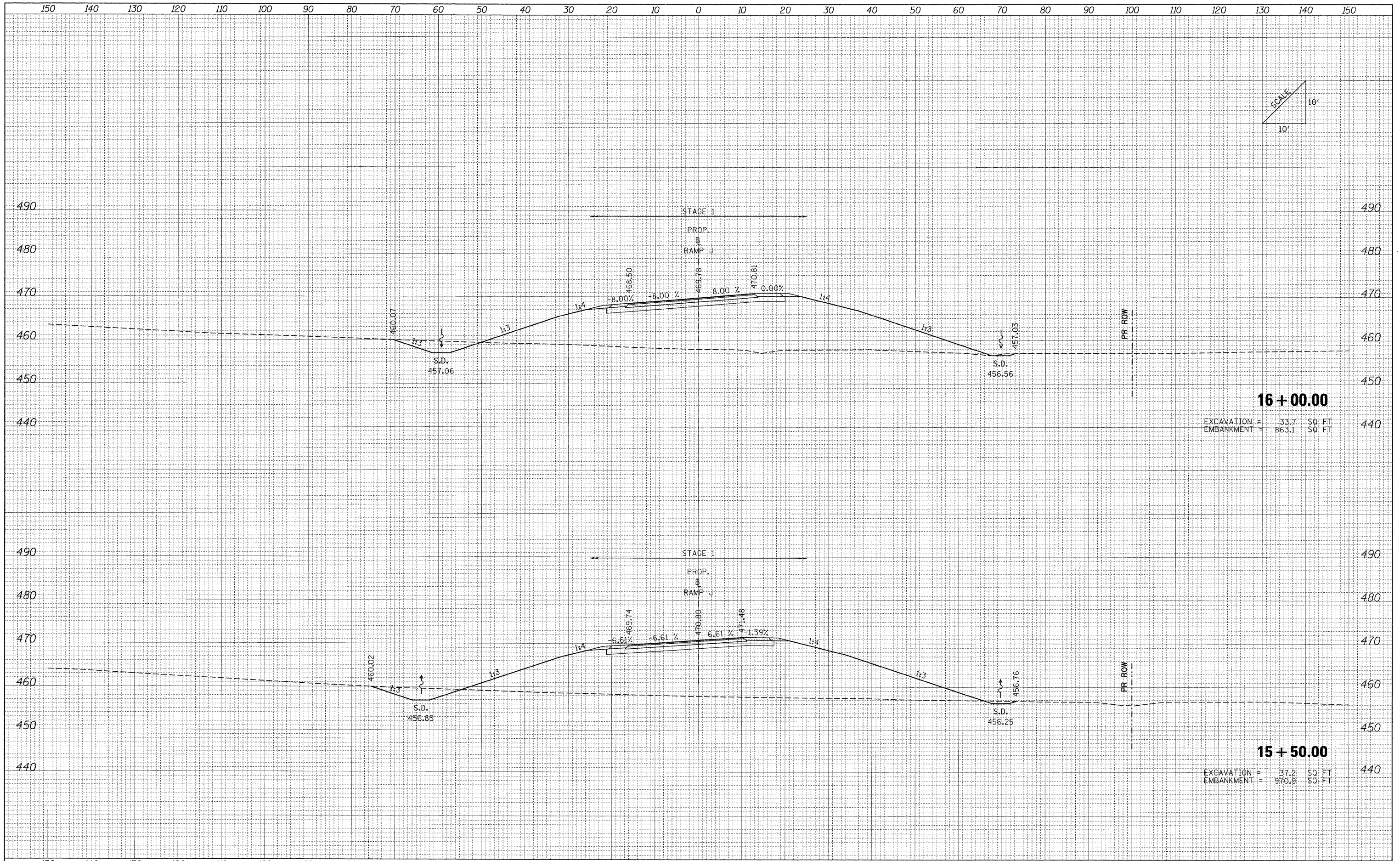
CROSS SECTIONS: RAMP J

SCALE: SHEET NO. OF SHEETS STA. 14+50.00 TO STA. 15+00.00

F.A. RTE.	SECTION	COUNTY	TOTAL SHEETS	SHEET NO.
• XI-6-2HBK-2, HB-1,2 (IX-1R-1)	WILLIAMSON	968	960	
• F.A.I. 57 AND F.A.P. 331 CONTRACT NO. 78182				
FED. ROAD DIST. NO. ILLINOIS FED. AID PROJECT				

BY	DATE
FINAL SURVEY	
PLOTTED	
NOTE BOOK	
AREAS	
CHECKED	
NO.	

BY	DATE
ORIGINAL SURVEY	
PLOTTED	
NOTE BOOK	
AREAS	
CHECKED	
NO.	



16 + 00.00
 EXCAVATION = 33.7 SO FT
 EMBANKMENT = 863.1 SO FT

15 + 50.00
 EXCAVATION = 37.2 SO FT
 EMBANKMENT = 970.9 SO FT

FILE NAME =
 ...D978182-sht-XCS_RAMPJ.dgn

USER NAME = Rob Head
 DESIGNED - MJO
 DRAWN - MJO
 CHECKED - BJD
 DATE - 10/07/11

REVISED -
 REVISED -
 REVISED -
 REVISED -

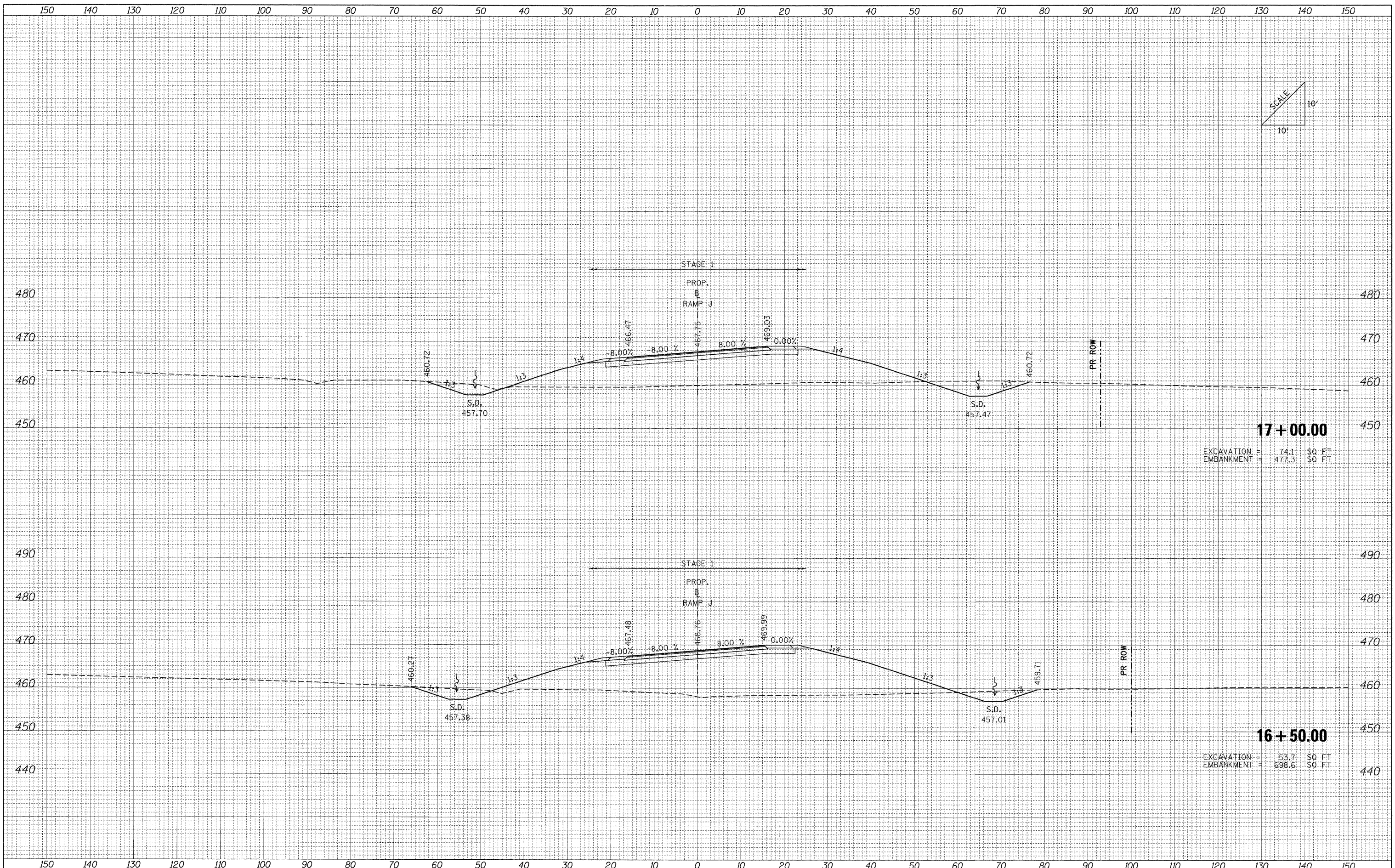
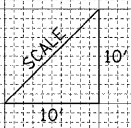
**STATE OF ILLINOIS
 DEPARTMENT OF TRANSPORTATION**

CROSS SECTIONS: RAMP J
 SCALE: SHEET NO. OF SHEETS STA. 15+50.00 TO STA. 16+00.00

F.A. RTE.	SECTION	COUNTY	TOTAL SHEETS	SHEET NO.
	(X1-6-2)HBK-2, HB-1,2 (IX-1R-1)	WILLIAMSON	968	961
F.A.I. 57 AND F.A.P. 331		CONTRACT NO. 78182		
FED. ROAD DIST. NO.		ILLINOIS FED. AID PROJECT		

DATE	
BY	
SURVEYED	
PLOTTED	
NOTE BOOK	
AREAS CHECKED	
NO.	

DATE	
BY	
ORIGINAL SURVEY	
PLOTTED	
NOTE BOOK	
AREAS CHECKED	
NO.	



17+00.00
 EXCAVATION = 74.1 SO FT
 EMBANKMENT = 477.3 SO FT

16+50.00
 EXCAVATION = 53.7 SO FT
 EMBANKMENT = 698.6 SO FT

FILE NAME = ...\\D978182-shr-XCS_RAMPJ.dgn

USER NAME = Rob Heady	DESIGNED - MJO	REVISED -
	DRAWN - MJO	REVISED -
PLOT SCALE = 10.0000' / IN.	CHECKED - BJD	REVISED -
PLOT DATE = 10/18/2011	DATE - 10/07/11	REVISED -

**STATE OF ILLINOIS
 DEPARTMENT OF TRANSPORTATION**

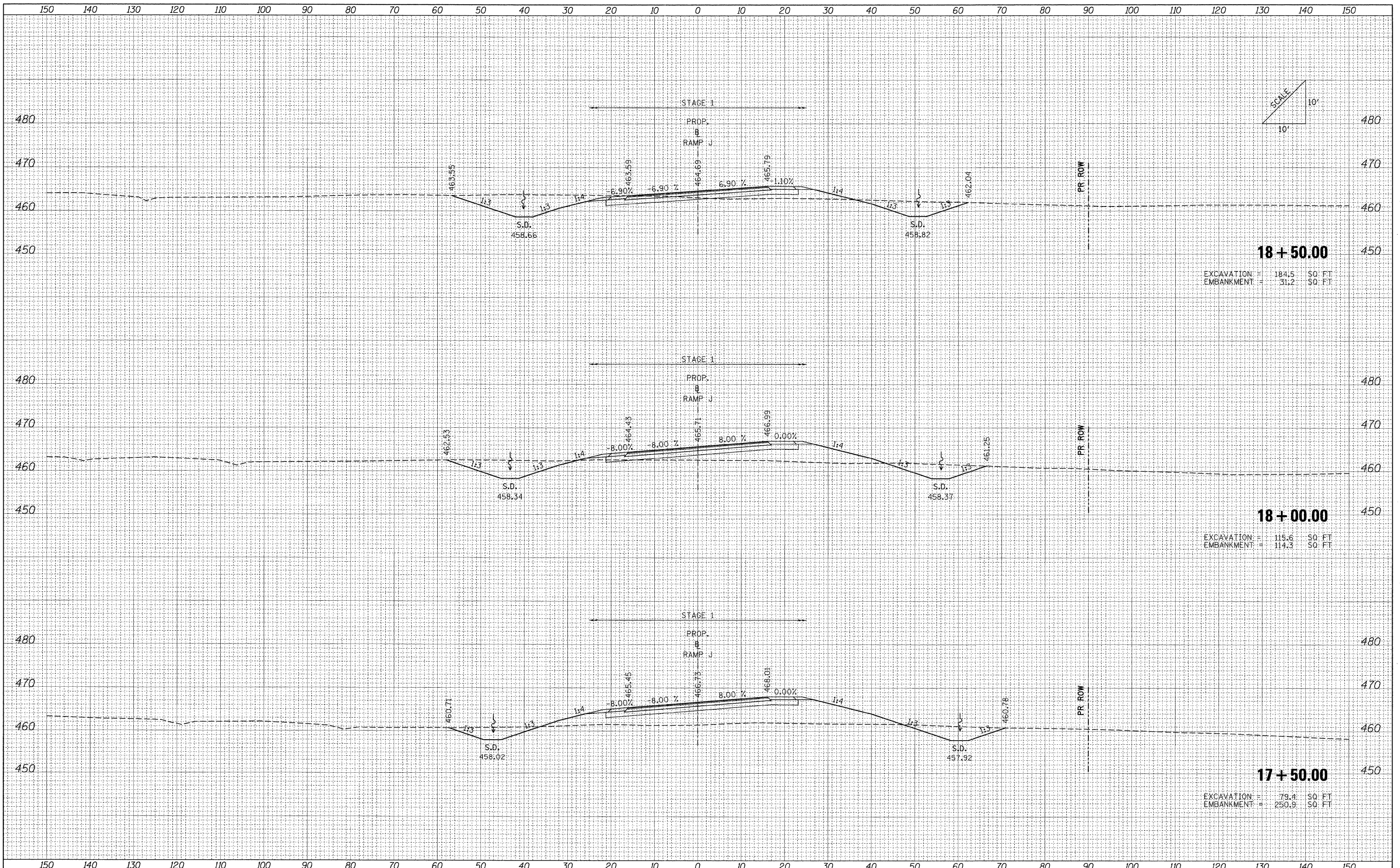
CROSS SECTIONS: RAMP J

SCALE: SHEET NO. OF SHEETS STA. 16+50.00 TO STA. 17+00.00

F.A. RTE.	SECTION	COUNTY	TOTAL SHEETS	SHEET NO.
*	(X1-6-2)HBK-2, HB-1,2 (1X-1R-1)	WILLIAMSON	968	962
*	F.A.I. 57 AND F.A.P. 331			CONTRACT NO. 78182
FED. ROAD DIST. NO. ILLINOIS FED. AID PROJECT				

DATE	
BY	
SURVEYED	
PLOTTED	
NOTE BOOK	
AREAS CHECKED	
NO.	

DATE	
BY	
SURVEYED	
PLOTTED	
NOTE BOOK	
AREAS CHECKED	
NO.	



18 + 50.00
 EXCAVATION = 184.5 SQ. FT.
 EMBANKMENT = 31.2 SQ. FT.

18 + 00.00
 EXCAVATION = 115.6 SQ. FT.
 EMBANKMENT = 114.3 SQ. FT.

17 + 50.00
 EXCAVATION = 79.8 SQ. FT.
 EMBANKMENT = 250.9 SQ. FT.

FILE NAME = ...\\D978182-shr-XC5-RAMPJ.dgn

USER NAME = Rob Heady
 DESIGNED - MJO
 DRAWN - MJO
 CHECKED - BJD
 DATE - 10/07/11

REVISED -
 REVISED -
 REVISED -
 REVISED -

**STATE OF ILLINOIS
 DEPARTMENT OF TRANSPORTATION**

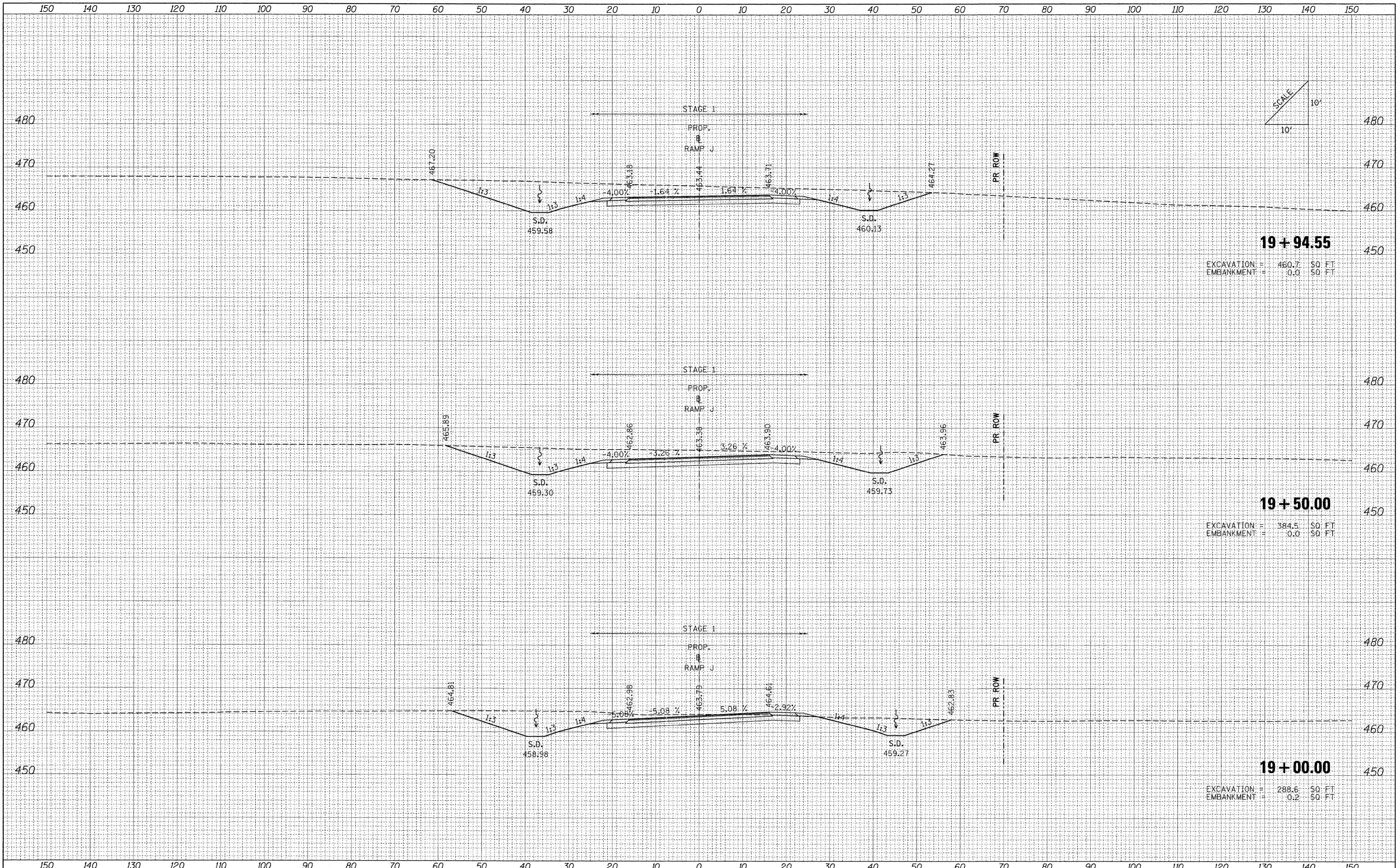
CROSS SECTIONS: RAMP J

SCALE: SHEET NO. OF SHEETS STA. 17+50.00 TO STA. 18+50.00

F.A. RTE.	SECTION	COUNTY	TOTAL SHEETS	SHEET NO.
*	(X1-6-2)HBK-2, HB-1,2 (1X-1R-1)	WILLIAMSON	968	963
*	F.A.I. 57 AND F.A.P. 331			CONTRACT NO. 78182
FED. ROAD DIST. NO.		ILLINOIS FED. AID PROJECT		

DATE	
BY	
FINAL SURVEY	
SURVEYED	
PLOTTED	
NOTE BOOK	
AREAS CHECKED	
NO.	

DATE	
BY	
ORIGINAL SURVEY	
SURVEYED	
PLOTTED	
NOTE BOOK	
AREAS CHECKED	
NO.	



19 + 94.55
 EXCAVATION = 480.7 SQ FT
 EMBANKMENT = 0.0 SQ FT

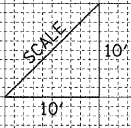
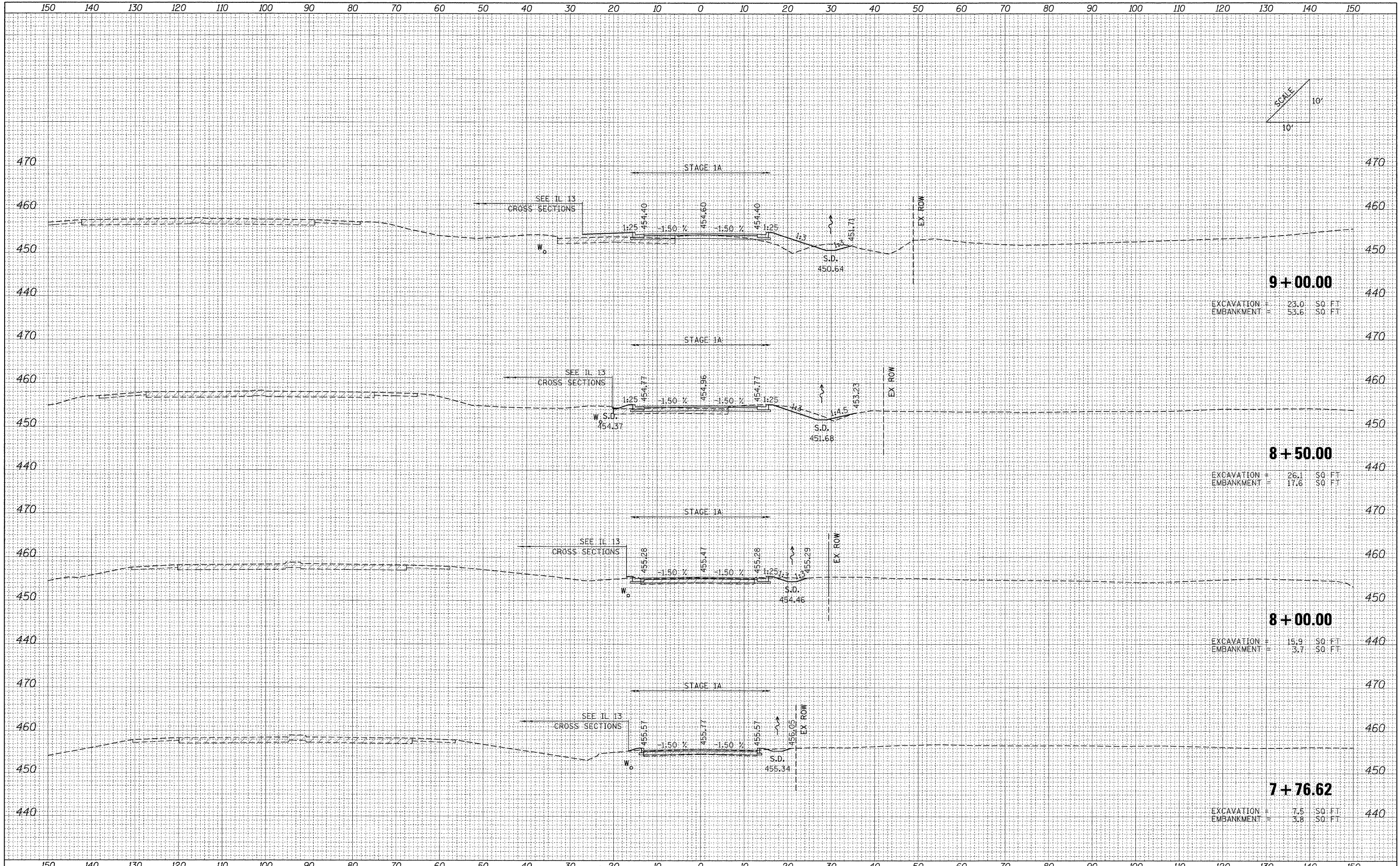
19 + 50.00
 EXCAVATION = 384.5 SQ FT
 EMBANKMENT = 0.0 SQ FT

19 + 00.00
 EXCAVATION = 288.6 SQ FT
 EMBANKMENT = 0.2 SQ FT

FILE NAME = ...D978182-sh1-XCS_RAMPJ.dgn	USER NAME = Rob Heady	DESIGNED - MJO	REVISED -	STATE OF ILLINOIS DEPARTMENT OF TRANSPORTATION	CROSS SECTIONS: RAMP J				F.A. RTE.	SECTION	COUNTY	TOTAL SHEETS	SHEET NO.	
		DRAWN - MJO	REVISED -		SCALE:	SHEET NO.	OF	SHEETS	STA. 19+00.00	TO STA. 19+94.55	• XI-6-2HBK-2, HB-1,2; (1X-1R-1	WILLIAMSON	968	964
		CHECKED - BJD	REVISED -								• F.A.I. 57 AND F.A.P. 331	CONTRACT NO. 78182		
		DATE - 10/07/11	REVISED -								FED. ROAD DIST. NO.	ILLINOIS FED. AID PROJECT		

DATE	
BY	
ORIGINAL SURVEY	
SURVEYED	
PLOTTED	
NOTE BOOK	
REVISIONS	
AREAS CHECKED	
NO.	

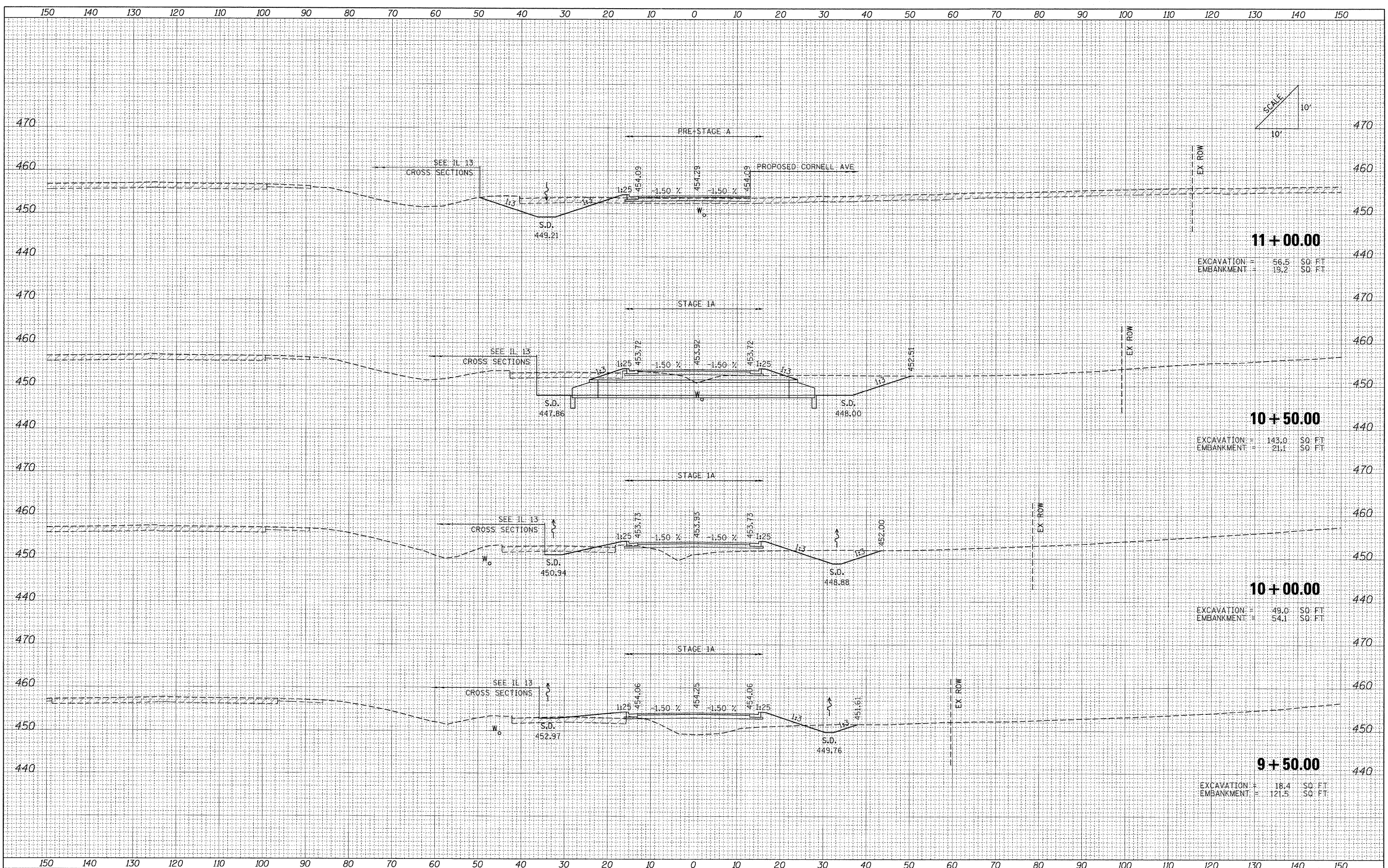
DATE	
BY	
ORIGINAL SURVEY	
SURVEYED	
PLOTTED	
NOTE BOOK	
REVISIONS	
AREAS CHECKED	
NO.	



FILE NAME = ...ND978182-shr-XCS-BITTLE PLACE.dgn	USER NAME = Brad Downen	DESIGNED - MJO	REVISED -	STATE OF ILLINOIS DEPARTMENT OF TRANSPORTATION	CROSS SECTIONS: BITTLE PL			F.A. RTE.	SECTION	COUNTY	TOTAL SHEETS	SHEET NO.	
	PLOT SCALE = 10.0000' / IN.	DRAWN - MJO	REVISED -		SCALE:	SHEET NO.	OF	SHEETS	STA. 7+76.62	TO STA. 9+00.00	WILLIAMSON	968	965
	PLOT DATE = 10/11/2011	CHECKED - BJD	REVISED -								CONTRACT NO. 78182		
		DATE - 10/07/11	REVISED -								FED. ROAD DIST. NO.	ILLINOIS FED. AID PROJECT	

DATE _____
 BY _____
 SURVEYED _____
 PLOTTED _____
 FINAL SURVEY _____
 NOTE BOOK _____
 AREAS CHECKED _____
 NO. _____

DATE _____
 BY _____
 SURVEYED _____
 PLOTTED _____
 ORIGINAL SURVEY _____
 NOTE BOOK _____
 AREAS CHECKED _____
 NO. _____



FILE NAME = ...\\D978182-sht-XCS-BITTLE PLACE.dgn

USER NAME = Brad Downen
 DESIGNED - MJO
 DRAWN - MJO
 CHECKED - BJD
 DATE - 10/07/11

REVISED -
 REVISED -
 REVISED -
 REVISED -

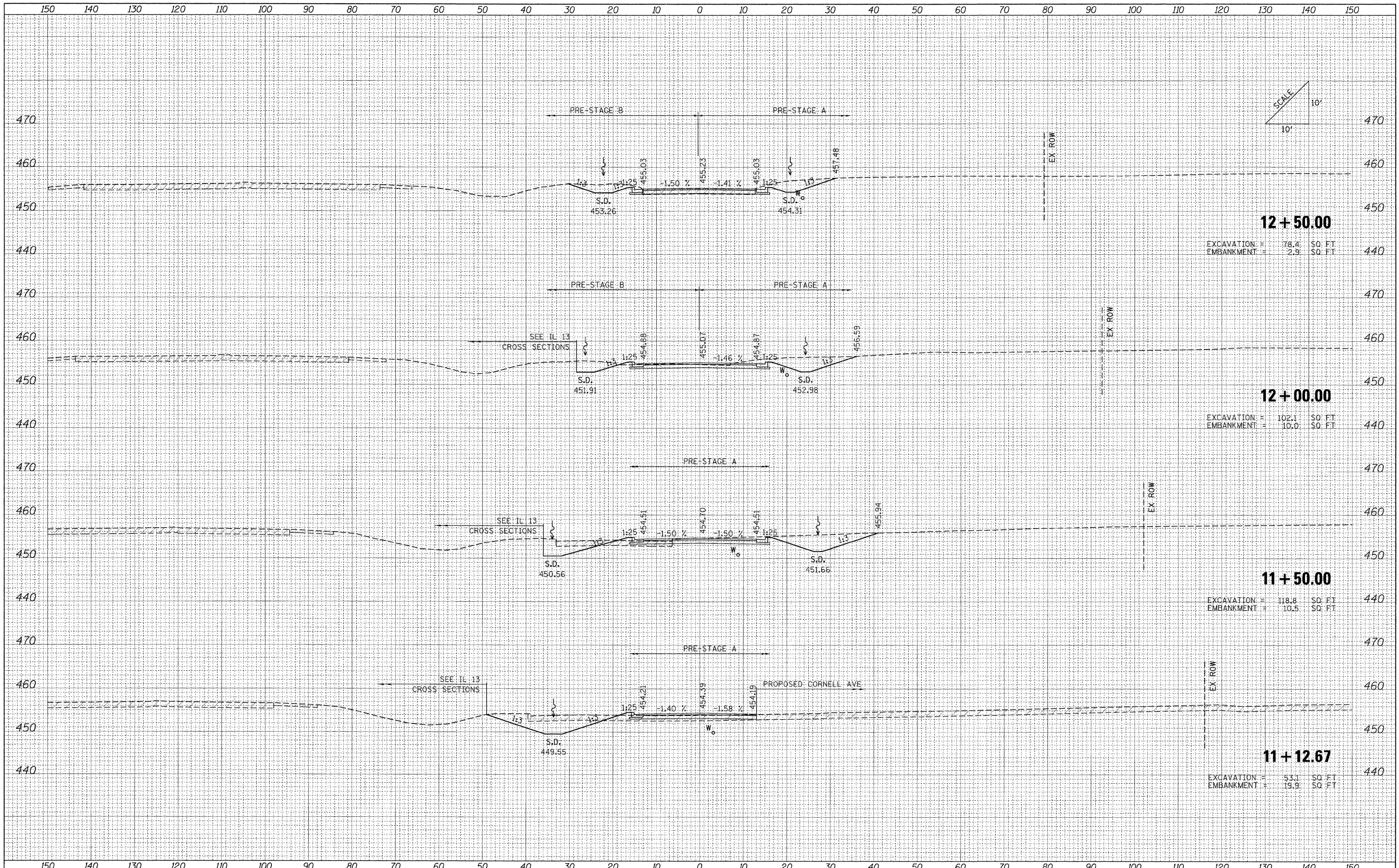
**STATE OF ILLINOIS
 DEPARTMENT OF TRANSPORTATION**

CROSS SECTIONS: BITTLE PL
 SCALE: _____ SHEET NO. _____ OF _____ SHEETS
 STA. 9+50.00 TO STA. 11+00.00

F.A. RTE.	SECTION	COUNTY	TOTAL SHEETS	SHEET NO.
*	(X1-6-2)HBK-2, HB-1,2; (1X-1)R-1	WILLIAMSON	968	966
* F.A.I. 57 AND F.A.P. 331		CONTRACT NO. 78182		
FED. ROAD DIST. NO.		ILLINOIS FED. AID PROJECT		

DATE	
BY	
FINAL SURVEY	SURVEYED
NOTE BOOK	PLOTTED
NO.	REVISIONS
	AREAS CHECKED

DATE	
BY	
ORIGINAL SURVEY	SURVEYED
NOTE BOOK	PLOTTED
NO.	REVISIONS
	AREAS CHECKED



12 + 50.00

EXCAVATION = 78.4 SQ FT
EMBANKMENT = 2.9 SQ FT

12 + 00.00

EXCAVATION = 102.1 SQ FT
EMBANKMENT = 10.0 SQ FT

11 + 50.00

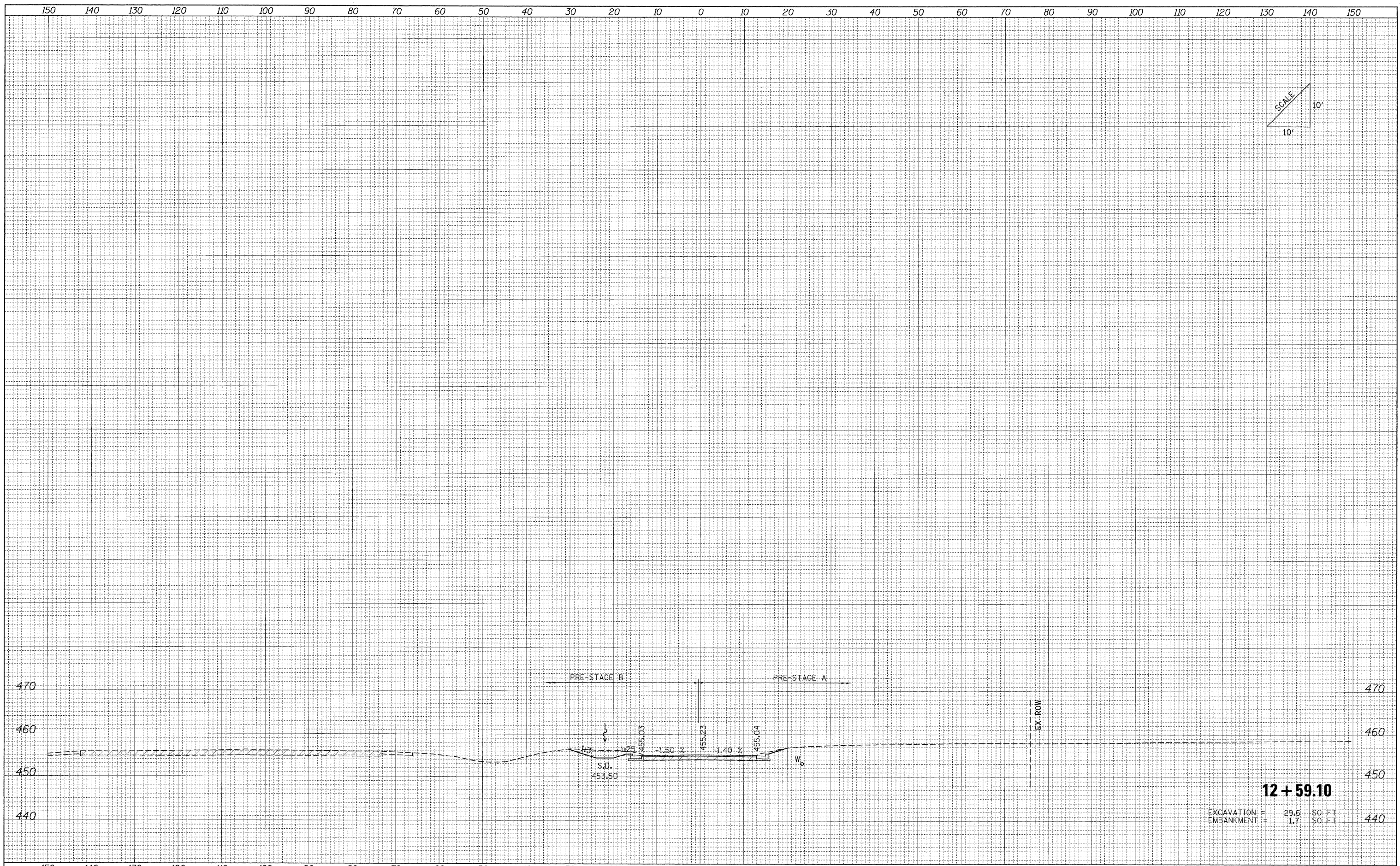
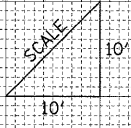
EXCAVATION = 118.8 SQ FT
EMBANKMENT = 10.5 SQ FT

11 + 12.67

EXCAVATION = 53.1 SQ FT
EMBANKMENT = 19.9 SQ FT

FINAL SURVEY	SURVEYED	BY	DATE
SURVEY	PLOTTED		
NOTE BOOK	REVISIONS		
NO.	AREAS CHECKED		

ORIGINAL SURVEY	SURVEYED	BY	DATE
SURVEY	PLOTTED		
NOTE BOOK	REVISIONS		
NO.	AREAS CHECKED		



12 + 59.10

EXCAVATION = 29.6 SO FT
 EMBANKMENT = 1.7 SO FT

FILE NAME = ...D978182-sht-XCS_BITTLE_PLACE.dgn

USER NAME = Brad Downen
 PLOT SCALE = 10.0000' / IN.
 PLOT DATE = 10/11/2011

DESIGNED -	MJO	REVISED -	
DRAWN -	MJO	REVISED -	
CHECKED -	BJD	REVISED -	
DATE -	10/07/11	REVISED -	

**STATE OF ILLINOIS
DEPARTMENT OF TRANSPORTATION**

CROSS SECTIONS: BITTLE PL

SCALE: SHEET NO. OF SHEETS STA. 12+59.10 TO STA. 12+59.10

F.A. RTE.	SECTION	COUNTY	TOTAL SHEETS	SHEET NO.
•	(X1-6-2)HBK-2, HB-1,2; (1X-1R-1	WILLIAMSON	968	968
•	F.A.I. 57 AND F.A.P. 331			CONTRACT NO. 78182
FED. ROAD DIST. NO.		ILLINOIS FED. AID PROJECT		