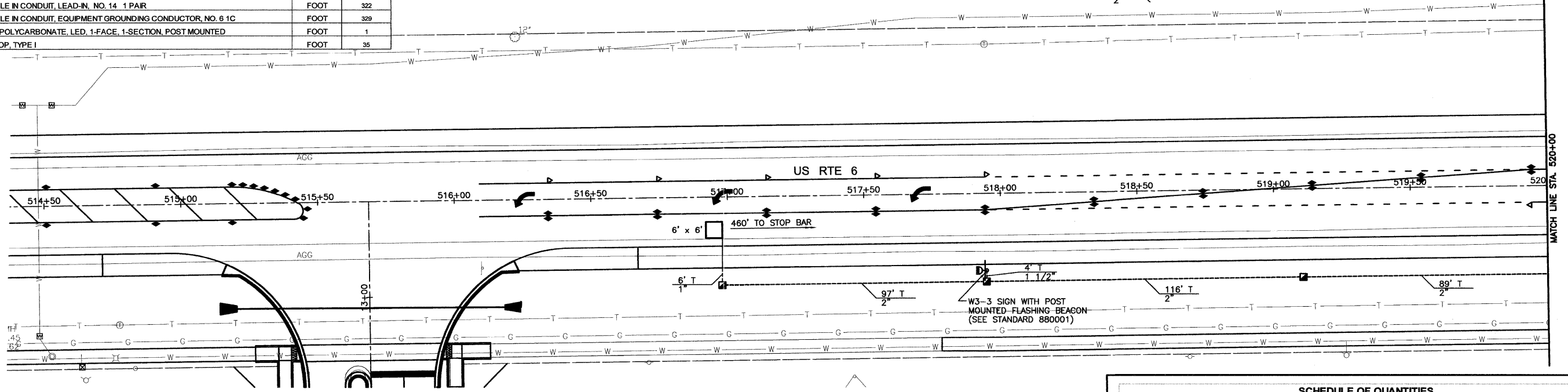
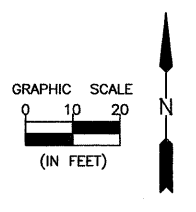
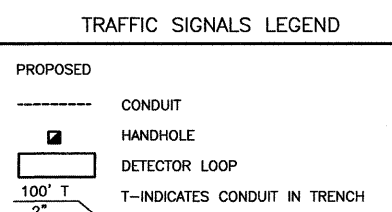
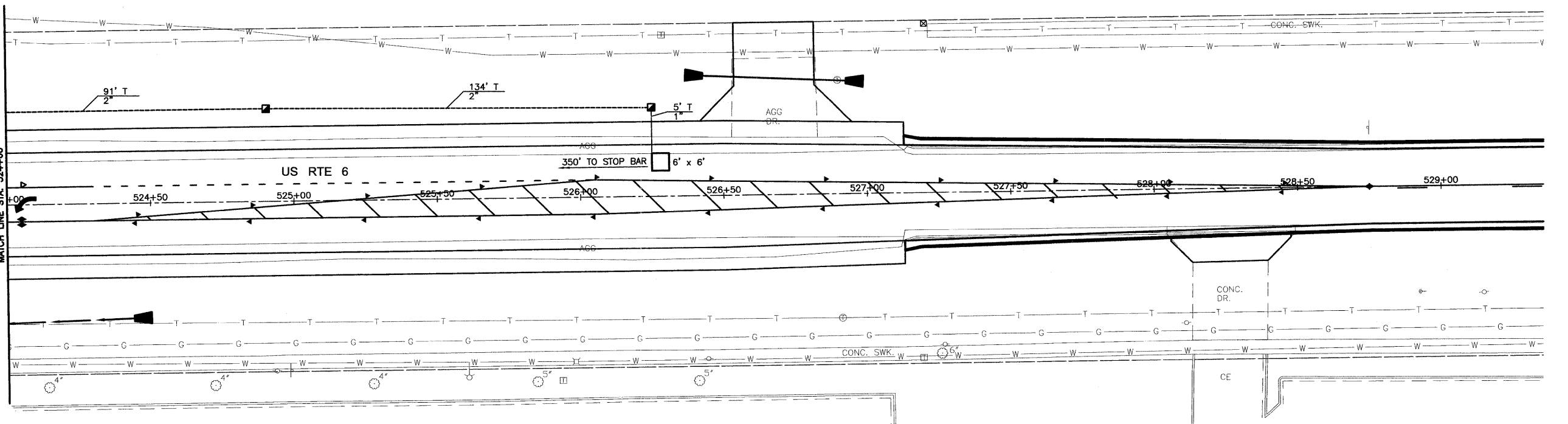
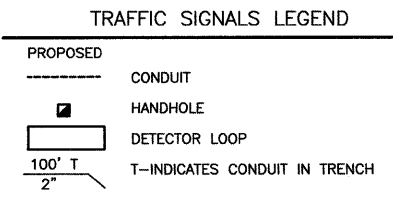


SCHEDULE OF QUANTITIES			
ITEM NO.	DESCRIPTION	UNIT	TOTAL QUANTITY
81028320	UNDERGROUND CONDUIT, PVC, 1" DIA.	FOOT	6
81028340	UNDERGROUND CONDUIT, PVC, 1 1/2" DIA.	FOOT	4
81028350	UNDERGROUND CONDUIT, PVC, 2" DIA.	FOOT	302
81100500	CONDUIT ATTACHED TO STRUCTURE, 1 1/2" DIA., GALVANIZED STEEL	FOOT	13
81400700	HANDHOLE, PORTLAND CEMENT CONCRETE	EACH	3
87301215	ELECTRIC CABLE IN CONDUIT, SIGNAL, NO. 14 2C	FOOT	238
87301305	ELECTRIC CABLE IN CONDUIT, LEAD-IN, NO. 14 1 PAIR	FOOT	322
87301900	ELECTRIC CABLE IN CONDUIT, EQUIPMENT GROUNDING CONDUCTOR, NO. 6 1C	FOOT	329
88040030	SIGNAL HEAD, POLYCARBONATE, LED, 1-FACE, 1-SECTION, POST MOUNTED	FOOT	1
88600100	DETECTOR LOOP, TYPE I	FOOT	35



SCHEDULE OF QUANTITIES			
ITEM NO.	DESCRIPTION	UNIT	TOTAL QUANTITY
81028320	UNDERGROUND CONDUIT, PVC, 1" DIA.	FOOT	5
81028350	UNDERGROUND CONDUIT, PVC, 2" DIA.	FOOT	225
81400700	HANDHOLE, PORTLAND CEMENT CONCRETE	EACH	2
87301305	ELECTRIC CABLE IN CONDUIT, LEAD-IN, NO. 14 1 PAIR	FOOT	238
87301900	ELECTRIC CABLE IN CONDUIT, EQUIPMENT GROUNDING CONDUCTOR, NO. 6 1C	FOOT	238
88600100	DETECTOR LOOP, TYPE I	FOOT	35



CHAMBLIN & ASSOCIATES, INC. © 2010  
 Drawing Name: C:\Users\jck\Documents\10-00083-00-Morris-Stu\CD\PLANS-STU\1032-15-PLANS.dwg Last Modified: Oct 14, 2011 - 9:46am Plotted on: Oct 14, 2011 - 9:46am by jck

DRAWN BY: CHAMS	REVISIONS		
CHECKED BY: JKC	LEVEL	BY	DATE
DATE: 10/11			

**CHAMBLIN & ASSOCIATES**

PERU MORRIS  
ILLINOIS

FAU 5952 (US 6)  
SECTION 10-00083-00-TL  
CITY OF MORRIS  
GRUNDY COUNTY

TRAFFIC SIGNAL PLAN

CONSTRUCTION PLANS

CONTRACT NO. 87486

CURRENT AS OF: 10/11

SCALE: AS NOTED

FILE NO.: 6969.00 Y- OF 70

SHEET 33