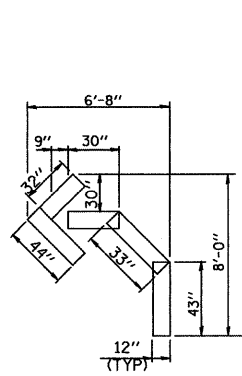
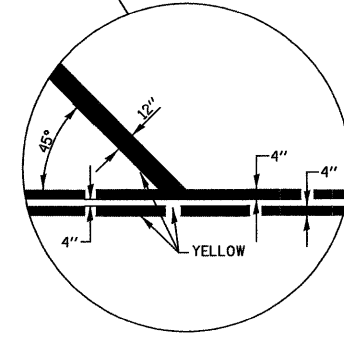
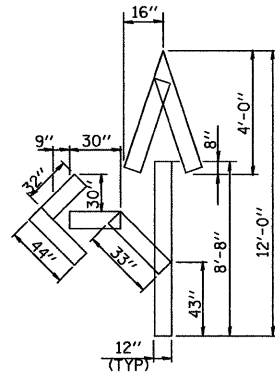


780-19

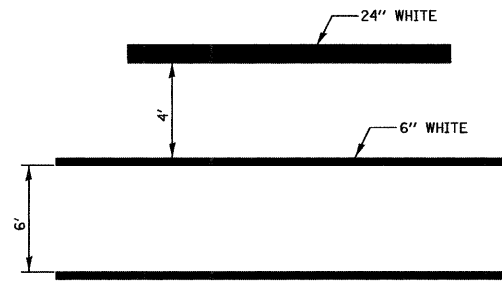
**ADVANCE AND INTERSECTION LANE  
DIVIDER LINES**



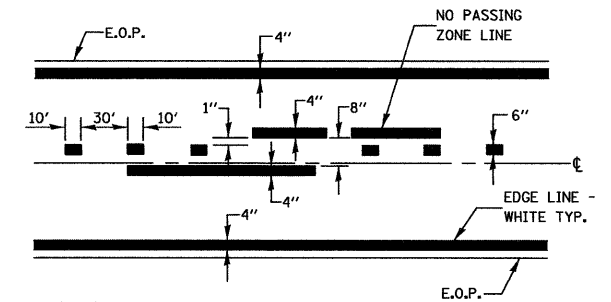
QUANTITY  
12" LINE = 16 LIN. FT.  
OR 4" LINE = 48 LIN. FT.



QUANTITY  
12" LINE = 29 LIN. FT.  
OR 4" LINE = 87 LIN. FT.

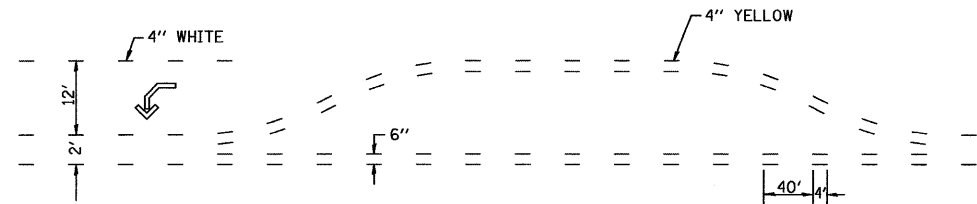


**TYPICAL SPACING DETAIL FOR  
CROSSWALKS AND STOP BARS**

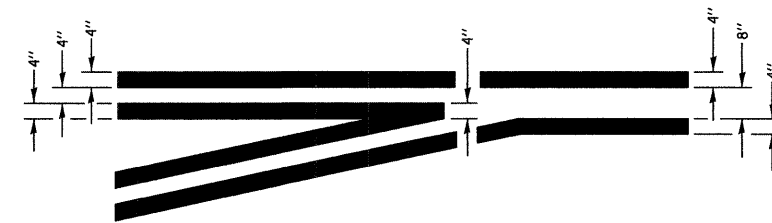


NO PASSING  
ZONE LINES - YELLOW (SEE TYPICAL SECTIONS)

**PAVEMENT MARKING**



**SHORT-TERM PAVEMENT MARKING FOR MEDIANS AND ARROWS**



**TYPICAL APPLICATION  
@ LEFT TURN LANES**

CHAMBLIN & ASSOCIATES, INC. © 2010 Drawing Name: G:\Users\A.V.16662-00\Morris-STU\CAD\PLANS-STU\039-DETAILS.dwg Last Modified: Sep 22, 2011 - 10:39am Plotted on: Oct 13, 2011 - 12:31pm by ronsid

DRAWN BY: CHAMS	REVISIONS			
CHECKED BY: JKC	LEVEL	BY	DATE	DESCRIPTION
DATE: 10/11				

**CHAMBLIN & ASSOCIATES**  
PERU MORRIS ILLINOIS

FAU 5952 (US 6)  
SECTION 10-00083-00-TL  
CITY OF MORRIS  
GRUNDY COUNTY

DETAILS

CONSTRUCTION  
PLANS

CONTRACT NO. 87486	
CURRENT AS OF: 10/11	
SCALE: AS NOTED	SHEET 40
FILE NO.: 6969.00 Y-	OF 70