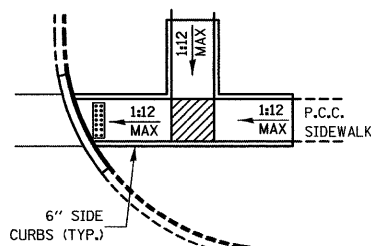
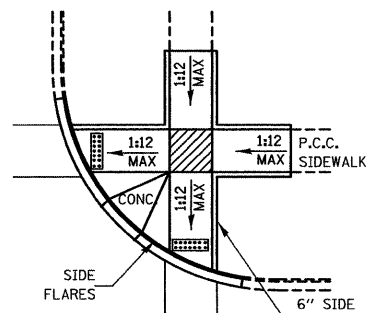
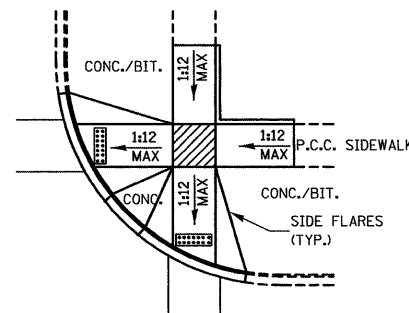
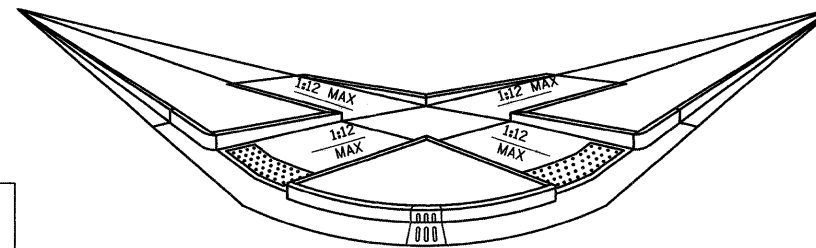


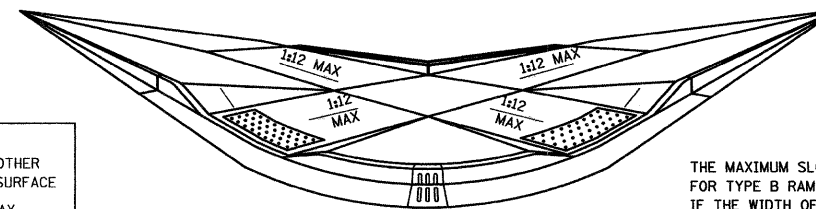
**ADA SIDEWALK ACCESSIBILITY RAMPS  
METHOD 2  
424-10**



**424-11  
TYPICAL CURB APPLICATIONS FOR METHOD 2**



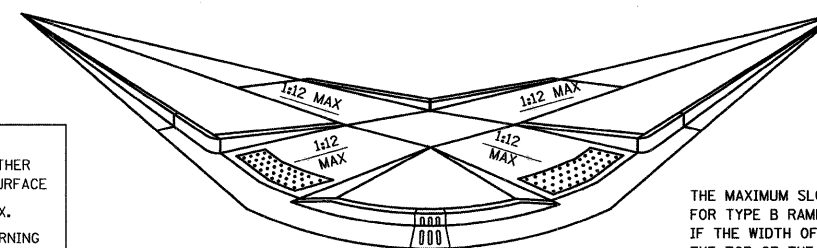
**424-12  
ADA SIDEWALK ACCESSIBILITY RAMPS  
METHOD 2 PERSPECTIVE WITH SIDE CURBS**



**ADA SIDEWALK ACCESSIBILITY RAMPS  
METHOD 2 PERSPECTIVE WITH SIDE FLARES**

THE MAXIMUM SLOPE OF THE SIDE FLARE FOR TYPE B RAMPS SHALL BE 1:10; HOWEVER, IF THE WIDTH OF THE LANDING AREA BETWEEN THE TOP OF THE RAMP AND AN OBSTRUCTION IS LESS THAN 4'-0" THEN THE MAXIMUM SLOPE SHALL BE 1:12.

**424-13**



**ADA SIDEWALK ACCESSIBILITY RAMPS  
METHOD 2 PERSPECTIVE WITH SIDE CURBS AND SIDE FLARES**

THE MAXIMUM SLOPE OF THE SIDE FLARE FOR TYPE B RAMPS SHALL BE 1:10; HOWEVER, IF THE WIDTH OF THE LANDING AREA BETWEEN THE TOP OF THE RAMP AND AN OBSTRUCTION IS LESS THAN 4'-0" THEN THE MAXIMUM SLOPE SHALL BE 1:12.

**424-14**

CHAMBLIN & ASSOCIATES, INC. © 2010 Drawing Name: G:\Users\GJ\My Documents\STU\CAD\PLANS-STU\038-DETAILS.dwg Last Modified: Sep 22, 2011 - 10:39am Plotted on: Oct 13, 2011 - 12:31pm by ronsig

DRAWN BY: CHAMS	REVISIONS			
CHECKED BY: JKC	LEVEL	BY	DATE	DESCRIPTION
DATE: 10/11				

**CHAMBLIN & ASSOCIATES**  
PERU MORRIS  
ILLINOIS

FAU 5952 (US 6)  
SECTION 10-00083-00-TL  
CITY OF MORRIS  
GRUNDY COUNTY

DETAILS

**CONSTRUCTION  
PLANS**

CONTRACT NO. 87486	
CURRENT AS OF: 10/11	
SCALE: AS NOTED	SHEET 42
FILE NO.: 6969.00 Y-	OF 70