


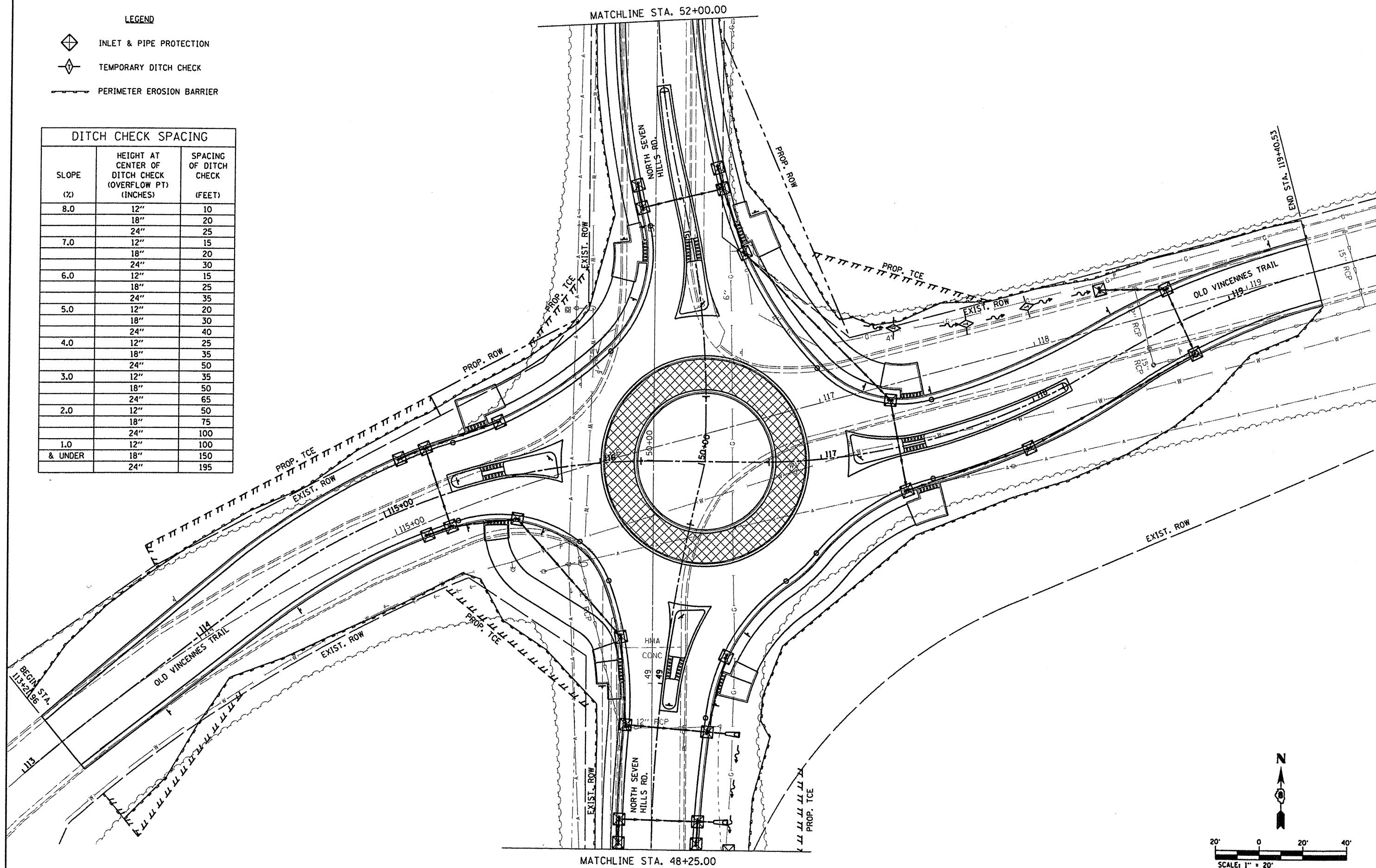


LEGEND

-  INLET & PIPE PROTECTION
-  TEMPORARY DITCH CHECK
-  PERIMETER EROSION BARRIER

DITCH CHECK SPACING		
SLOPE (%)	HEIGHT AT CENTER OF DITCH CHECK (OVERFLOW PT) (INCHES)	SPACING OF DITCH CHECK (FEET)
8.0	12"	10
	18"	20
	24"	25
7.0	12"	15
	18"	20
	24"	30
6.0	12"	15
	18"	25
	24"	35
5.0	12"	20
	18"	30
	24"	40
4.0	12"	25
	18"	35
	24"	50
3.0	12"	35
	18"	50
	24"	65
2.0	12"	50
	18"	75
	24"	100
1.0	12"	100
	18"	150
	24"	195
& UNDER	12"	100
	18"	150
	24"	195



FILE NAME = DB29051-sht-eros.dgn

USER NAME = joelstaliemo
 PLOT TIME = 9:18:28 AM
 PLOT SCALE = 40.0000' / IN.
 PLOT DATE = 10/5/2011

DESIGNED -	REVISED -
DRAWN -	REVISED -
CHECKED -	REVISED -
DATE -	REVISED -

CITY OF O'FALLON

EROSION & SEDIMENT CONTROL SHEETS

SCALE: 1" = 20' SHEET NO. 01 OF 02 SHEETS STA. TO STA.

F.A.U. RTE.	SECTION	COUNTY	TOTAL SHEETS	SHEET NO.
9172	10-00036-03-PV	ST CLAIR	51	20
CONTRACT NO. 97478				