

8.0" Radius, 1.3" Border, White on Green;
 [N. SEVEN HILLS RD] C; [] C; [OLD] C; [VINCENNES] C; [TRAIL] C; roundabout w/ arrow;
 [] C; [OLD] C; [VINCENNES] C; [TRAIL] C;
 Table of letter and object lefts.


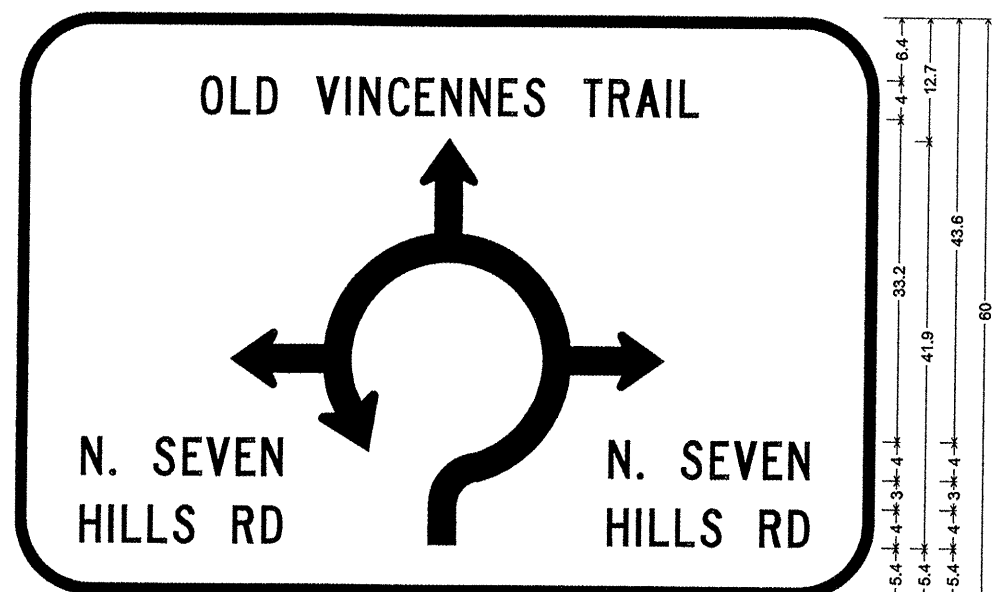
N	S	E	V	E	N	H	I	L	L	S	R	D	
21.9	24.9	29.5	32.5	35.0	38.1	40.7	46.9	50.0	51.4	54.0	56.7	62.9	65.9

O	L	D	O	L	D
12.0	15.1	17.8	70.0	73.2	75.8

V	I	N	C	E	N	N	E	S	V	I	N	C	E	N	N	E	S
4.0	7.1	8.5	11.5	14.4	17.1	20.1	23.1	25.8	62.0	65.1	66.5	69.6	72.4	75.1	78.1	81.2	83.8

T	R	A	I	L	T	R	A	I	L
9.9	12.6	15.5	18.6	20.0	68.0	70.6	73.5	76.7	78.1

DETAIL A
 DESTINATION GUIDE SIGN
 STA. 47+29 (RT)
 STA. 52+77 (LT)




8.0" Radius, 1.3" Border, White on Green;
 [OLD VINCENNES TRAIL] C; [] C; [N. SEVEN] C; [HILLS RD] C; roundabout w/ arrow;
 [] C; [N. SEVEN] C; [HILLS RD] C;
 Table of letter and object lefts.

O	L	D	V	I	N	C	E	N	N	E	S	T	R	A	I	L
18.9	22.1	24.8	30.9	34.1	35.5	38.5	41.4	44.0	47.1	50.1	52.8	59.0	61.6	64.5	67.7	69.1

N	S	E	V	E	N	N	S	E	V	E	N		
6.9	9.9	14.5	17.5	19.9	23.0	25.7	62.1	65.1	69.7	72.7	75.2	78.3	81.0
H	I	L	L	S	R	D	H	I	L	L	S	R	D
6.8	9.8	11.2	13.9	16.6	22.8	25.8	62.0	65.0	66.5	69.1	71.8	78.0	81.0



DETAIL B
 DESTINATION GUIDE SIGN
 STA. 113+69 (RT)
 STA. 119+24 (LT)



4.5" Radius, 1.0" Border, White on Green;
 [OLD] C; [VINCENNES] C; [TRAIL] C;
 Standard Arrow Custom 13.4" X 8.1" 45°;
 Table of widths and spaces.

O	L	D	O	L	D													
14.0	2.3	0.8	2.0	0.7	2.2	14.0												
V	I	N	C	E	N	N	E	S	V	I	N	C	E	N	N	E	S	
6.0	2.4	0.7	0.6	0.8	2.2	0.8	2.2	0.7	2.0	0.7	2.2	0.8	2.2	0.8	2.0	0.7	2.2	6.0
T	R	A	I	L	T	R	A	I	L									
11.9	2.0	0.7	2.2	0.7	2.5	0.7	0.5	0.9	2.0	11.9								
12.7	10.6	12.7																

DETAIL C
 EXIT GUIDE SIGN (D1-1)
 STA. 115+77 (LT)
 STA. 117+18 (RT)



4.5" Radius, 1.0" Border, White on Green;
 [N SEVEN] C; [HILLS RD] C;
 Standard Arrow Custom 13.4" X 8.1" 45°;
 Table of widths and spaces.

N	S	E	V	E	N	N	E	S					
5.2	2.2	0.8	2.0	0.4	2.5	0.7	2.0	0.6	2.2	5.2			
H	I	L	L	S	R	D	H	I	L	L	S	R	D
4.4	2.2	0.8	0.6	0.8	2.0	0.7	2.0	0.7	2.2	4.4			
R	A	I	L										
4.0	2.2	0.8	2.2	4.4									
9.7	10.6	9.7											

DETAIL D
 EXIT GUIDE SIGN (D1-1)
 STA. 49+31 (RT)
 STA. 50+72 (RT)

FILE NAME =	USER NAME = joelitaliano	DESIGNED -	REVISED -
D829851-shc-sign.dgn	PLOT TIME = 9:21:57 AM	DRAWN -	REVISED -
	PLOT SCALE = 40.0000' / IN.	CHECKED -	REVISED -
	PLOT DATE = 10/5/2011	DATE -	REVISED -

CITY OF O'FALLON

SIGNING DETAILS			
SCALE: 1"=20'	SHEET NO. 03 OF 03 SHEETS	STA.	TO STA.

F.A. RTE.	SECTION	COUNTY	TOTAL SHEETS	SHEET NO.
9172	10-00036-03-PV	ST CLAIR	51	34
CONTRACT NO. 97478				