

STATE OF ILLINOIS
DEPARTMENT OF TRANSPORTATION

F.A. RTE.	SECTION	COUNTY	TOTAL SHEETS	SHEET NO.
VAR	D4 TREE REM 2023	VARIOUS	3	1
		ILLINOIS	CONTRACT NO. 68H37	

FOR INDEX OF SHEETS, SEE SHEET NO. 2
FOR SUMMARY OF QUANTITIES, SEE SHEET NO. 3

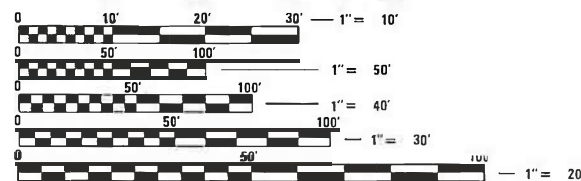
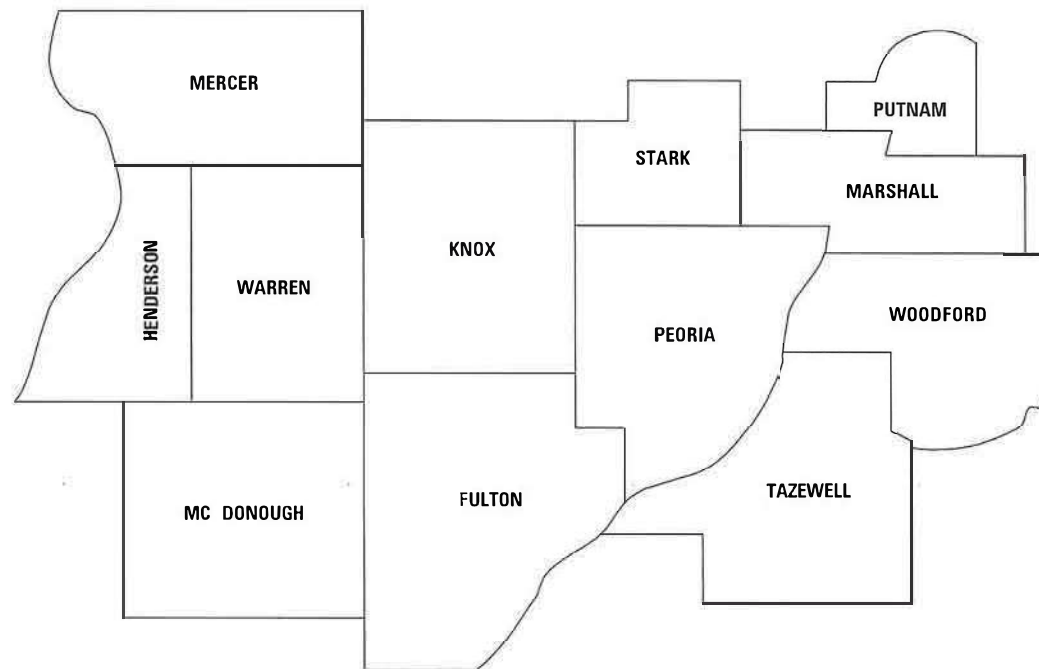
ILLINOIS HIGHWAY STANDARDS:

- 000001-08 STANDARD SYMBOLS, ABBREVIATIONS AND PATTERNS
- 001006 DECIMAL OF AN INCH AND OF A FOOT
- 701001-02 OFF-ROAD OPERATIONS, 2L, 2W, MORE THAN 15* (4.5 M) AWAY
- 701006-05 OFF-ROAD OPERATIONS, 2L, 2W, 15* (4.5 M) TO 24* (600 MM) FROM PAVEMENT EDGE
- 701101-05 OFF-ROAD OPERATIONS, MULTILANE, 15* (4.5 M) TO 24* (600 MM) FROM PAVEMENT EDGE
- 701106-02 OFF-ROAD OPERATIONS, MULTILANE, MORE THAN 15* (4.5 M) AWAY
- 701201-05 LANE CLOSURE, 2L, 2W, DAY ONLY, FOR SPEEDS > 45 MPH
- 701301-04 LANE CLOSURE, 2L, 2W, SHORT TIME OPERATIONS
- 701400-11 APPROACH TO LANE CLOSURE, FREEWAY/EXPRESSWAY
- 701406-13 LANE CLOSURE, FREEWAY/EXPRESSWAY, DAY OPERATIONS ONLY
- 701421-08 LANE CLOSURE, MULTILANE, DAY OPERATIONS ONLY, FOR SPEEDS > 45 MPH TO 55 MPH
- 701426-09 LANE CLOSURE, MULTILANE, INTERMITTENT OR MOVING OPERATION, FOR SPEEDS > 45 MPH
- 701456-05 PARTIAL EXIT RAMP CLOSURE FREEWAY/EXPRESSWAY
- 701501-06 URBAN LANE CLOSURE, 2L, 2W, UNDIVIDED
- 701502-09 URBAN LANE CLOSURE, 2L, 2W, WITH BIDIRECTIONAL LEFT TURN LANE
- 701601-09 URBAN LANE CLOSURE, MULTILANE, 1W OR 2W WITH NONTRAVERSABLE MEDIAN
- 701602-10 URBAN LANE CLOSURE, MULTILANE, 2W WITH BIDIRECTIONAL LEFT TURN LANE
- 701606-10 URBAN SINGLE LANE CLOSURE, MULTILANE, 2W WITH MOUNTABLE MEDIAN
- 701701-10 URBAN LANE CLOSURE, MULTILANE INTERSECTION
- 701801-06 SIDEWALK, CORNER OR CROSSWALK CLOSURE
- 701901-08 TRAFFIC CONTROL DEVICES
- 701428-01 TRAFFIC CONTROL SETUP AND REMOVAL FREEWAY/EXPRESSWAY

PROPOSED HIGHWAY PLANS

VARIOUS ROUTES SECTION D4 TREE REMOVAL 2023 PROJECT TREE REMOVAL VARIOUS COUNTIES

C-94-019-23

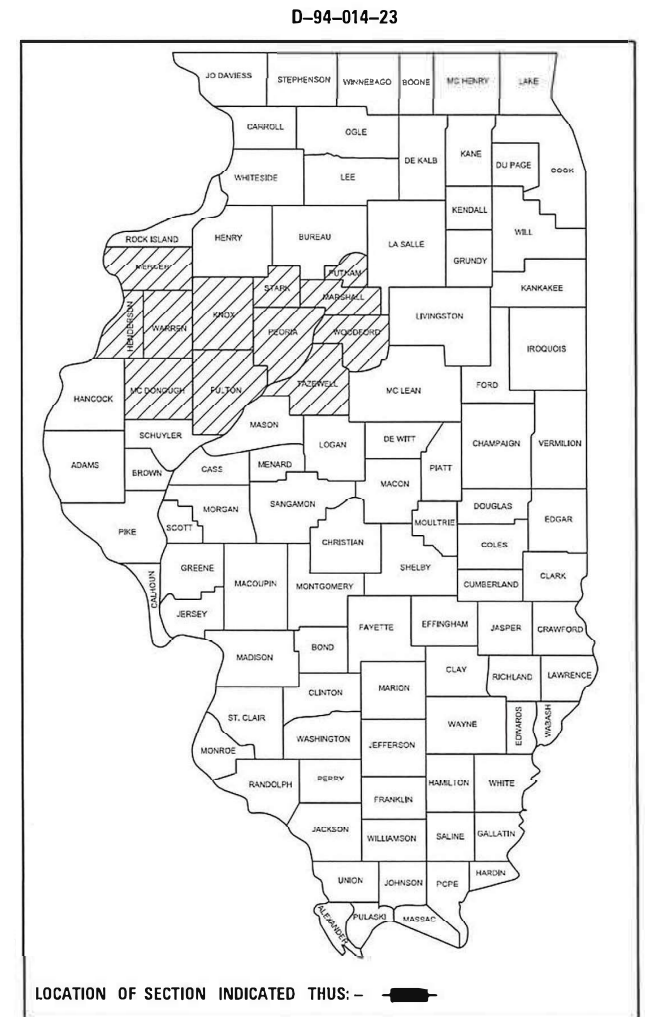


FULL SIZE PLANS HAVE BEEN PREPARED USING STANDARD ENGINEERING SCALES. REDUCED SIZED PLANS WILL NOT CONFORM TO STANDARD SCALES. IN MAKING MEASUREMENTS ON REDUCED PLANS, THE ABOVE SCALES MAY BE USED.

J.U.L.I.E.
JOINT UTILITY LOCATION INFORMATION FOR EXCAVATORS
1-800-892-0123
OR 811

PROJECT ENGINEER: ERIC PRICHARD (309)671-3333
PROJECT MANAGER: BRITTANY GAVIN (309) 671-4479

CONTRACT NO. 68H37



STATE OF ILLINOIS
DEPARTMENT OF TRANSPORTATION

SUBMITTED Oct 26 2022
Kensil A Darnett RSO
REGIONAL ENGINEER

December 9, 2022
[Signature]
ENGINEER OF DESIGN AND ENVIRONMENT

December 9, 2022
[Signature]
DIRECTOR OF HIGHWAYS PROJECT IMPLEMENTATION

KLINGNER & ASSOCIATES, P.C.
Engineers • Architects • Surveyors
www.klingner.com
Galesburg, Illinois
49 North Prairie Street
309.342.4042
Quincy, IL Hannibal, MO
Burlington, IA Pella, IA Columbia, MO
Davenport, IA Carbondale, IL
DESIGN FIRM NO. 184-2738

PRINTED BY THE AUTHORITY
OF THE STATE OF ILLINOIS

INDEX OF SHEETS

<u>SHEET NO.</u>	<u>DESCRIPTION</u>
1	COVER SHEET
2	INDEX OF SHEETS, HIGHWAY STANDARDS, AND GENERAL NOTES
3	SUMMARY OF QUANTITIES

HIGHWAY STANDARDS

000001-08	STANDARD SYMBOLS, ABBREVIATIONS AND PATTERNS
001006	DECIMAL OF AN INCH AND OF A FOOT
701001-02	OFF-ROAD OPERATIONS, 2L, 2W, MORE THAN 15* (4.5 M) AWAY
701006-05	OFF-ROAD OPERATIONS, 2L, 2W, 15* (4.5 M) TO 24* (600 MM) FROM PAVEMENT EDGE
701101-05	OFF-ROAD OPERATIONS, MULTILANE, 15* (4.5 M) TO 24* (600 MM) FROM PAVEMENT EDGE
701106-02	OFF-ROAD OPERATIONS, MULTILANE, MORE THAN 15* (4.5 M) AWAY
701201-05	LANE CLOSURE, 2L, 2W, DAY ONLY, FOR SPEEDS > 45 MPH
701301-04	LANE CLOSURE, 2L, 2W, SHORT TIME OPERATIONS
701400-11	APPROACH TO LANE CLOSURE, FREEWAY/EXPRESSWAY
701406-13	LANE CLOSURE, FREEWAY/EXPRESSWAY, DAY OPERATIONS ONLY
701421-08	LANE CLOSURE, MULTILANE, DAY OPERATIONS ONLY, FOR SPEEDS > 45 MPH TO 55 MPH
701426-09	LANE CLOSURE, MULTILANE, INTERMITTENT OR MOVING OPERATION, FOR SPEEDS > 45 MPH
701456-05	PARTIAL EXIT RAMP CLOSURE FREEWAY/EXPRESSWAY
701501-06	URBAN LANE CLOSURE, 2L, 2W, UNDIVIDED
701502-09	URBAN LANE CLOSURE, 2L, 2W, WITH BIDIRECTIONAL LEFT TURN LANE
701601-09	URBAN LANE CLOSURE, MULTILANE, 1W OR 2W WITH NONTRAVERSABLE MEDIAN
701602-10	URBAN LANE CLOSURE, MULTILANE, 2W WITH BIDIRECTIONAL LEFT TURN LANE
701606-10	URBAN SINGLE LANE CLOSURE, MULTILANE, 2W WITH MOUNTABLE MEDIAN
701701-10	URBAN LANE CLOSURE, MULTILANE INTERSECTION
701801-06	SIDEWALK, CORNER OR CROSSWALK CLOSURE
701901-08	TRAFFIC CONTROL DEVICES
701428-01	TRAFFIC CONTROL AND REMOVAL FREEWAY/EXPRESSWAY

GENERAL NOTES

NO GENERAL NOTES

COMMITMENTS

NO COMMITMENTS

MODEL: Default
FILE NAME: C:\2\files\213081\DOT - DIST 4 - PTB 201-033\Work Order 01 - Project Management\Working Files\Dist4\37 Tree Removal\Dist4\37 Tree Removal.dgn



USER NAME = cvd l mer	DESIGNED -	REVISED -
	DRAWN -	REVISED -
PLOT SCALE = 39.9212' / in.	CHECKED -	REVISED -
PLOT DATE = 10/24/2022	DATE -	REVISED -

**STATE OF ILLINOIS
DEPARTMENT OF TRANSPORTATION**

**INDEX OF SHEETS, HIGHWAY STANDARDS
& GENERAL NOTES**

SCALE: NONE SHEET 1 OF 1 SHEETS STA. TO STA.

F.A. RTE.	SECTION	COUNTY	TOTAL SHEETS	SHEET NO.
VAR.	D4 TREE REM 2023	VAR.	3	2
			CONTRACT NO. 68H37	
		ILLINOIS	FED. AID PROJECT	

SUMMARY OF QUANTITIES

CODE NO.	ITEM	UNIT	TOTAL QUANTITY	CONSTRUCTION CODE
				100% STATE
				VARIOUS
				0031
				RURAL
20100110	TREE REMOVAL (6 TO 15 UNITS DIAMETER)	UNIT	269.0	269.0
20100210	TREE REMOVAL (OVER 15 UNITS DIAMETER)	UNIT	850.0	850.0

PRIORITY LOCATIONS

(TREES TO BE REMOVED PRIOR TO APRIL 1ST, 2023)

COUNTY	ROUTE	LOCATION	TREE SIZE (UNITS)
TAZEWELL	IL 116 EB	GERMANTOWN HILLS – IL 116 EB AT MURPHY LANE	29
TAZEWELL	IL 116 EB	GERMANTOWN HILLS – IL 116 EB AT MURPHY LANE	38
* TAZEWELL	US 150 WB	MORTON – US 150 BACKYARD OF 34 SPRUCE ST	15
* TAZEWELL	US 150 WB	MORTON – US 150 BACKYARD OF 34 SPRUCE ST	20
* TAZEWELL	E CAMP ST	EAST PEORIA – BACKYARD OF 113 FAIRVIEW AVE. – I-74 WB ON RAMP	15
* TAZEWELL	E CAMP ST	EAST PEORIA – BACKYARD OF 113 FAIRVIEW AVE. – I-74 WB ON RAMP	15
WOODFORD	IL 26 SB	SPRING BAY – IL 26 AT ZIMMERMAN RD – SW CORNER OF INTERSECTION	21
WOODFORD	IL 26 SB	SPRING BAY – IL 26 AT ZIMMERMAN RD – SW CORNER OF INTERSECTION	15
WOODFORD	IL 26 SB	SPRING BAY – IL 26 AT ZIMMERMAN RD – SW CORNER OF INTERSECTION	28

* TREES SHALL BE ACCESSED FROM IDOT RIGHT-OF-WAY AND OFF OF PRIVATE PROPERTY

MODEL: Default
FILE NAME: C:\2\files\213081 IDOT - DST 4 - PTB 201403\Work Order 01 - Project Management\Working Files\D88H37 Tree Removal\058H37-411-SC04.dgn



USER NAME = cvollmer	DESIGNED -	REVISED -
	DRAWN -	REVISED -
PLOT SCALE = 40,0000' / in.	CHECKED -	REVISED -
PLOT DATE = 10/24/2022	DATE -	REVISED -

**STATE OF ILLINOIS
DEPARTMENT OF TRANSPORTATION**

SUMMARY OF QUANTITIES

SCALE: NONE SHEET 1 OF 1 SHEETS STA. TO STA.

F.A. RTE.	SECTION	COUNTY	TOTAL SHEETS	SHEET NO.
VAR.	D4 TREE REM 2023	VAR.	3	3
CONTRACT NO. 68H37				
ILLINOIS FED. AID PROJECT				