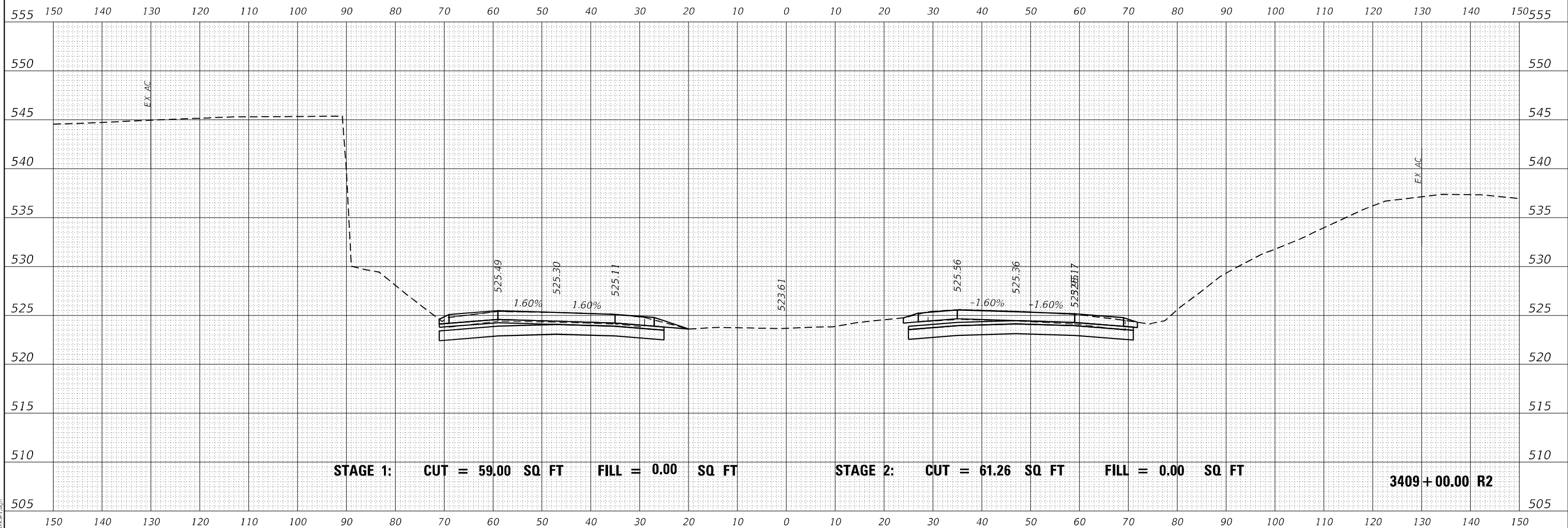


FINAL SURVEY NO.	SURVEYED	BY	DATE
NOTE BOOK	PLOTTED		
	TEMPLATE		
	AREAS CHECKED		

ORIGINAL SURVEY NO.	SURVEYED	BY	DATE
NOTE BOOK	PLOTTED		
	TEMPLATE		
	AREAS CHECKED		

MODEL: Definit
FILE NAME: ...02978604-RS-1.dgn



STAGE 1: CUT = 59.00 SQ FT FILL = 0.00 SQ FT

STAGE 2: CUT = 61.26 SQ FT FILL = 0.00 SQ FT

3409+00.00 R2

USER NAME = dhawes	DESIGNED -	REVISED -
PLOT SCALE = 20,0000 * / in.	DRAWN -	REVISED -
PLOT DATE = 11/4/2022 - 9:31:19 AM	CHECKED -	REVISED -
	DATE -	REVISED -

**STATE OF ILLINOIS
DEPARTMENT OF TRANSPORTATION**

**INTERSTATE 64
CROSS SECTIONS**

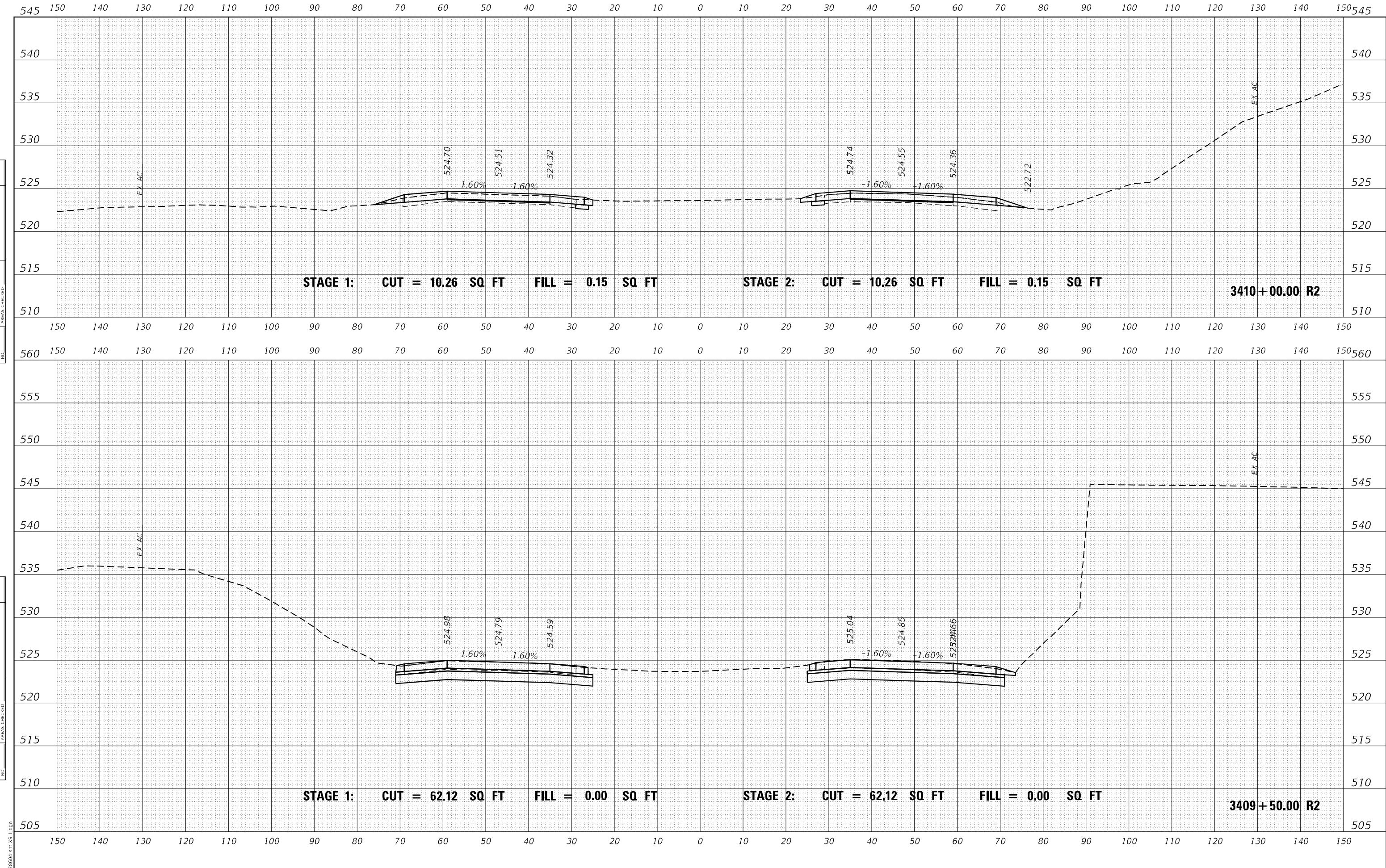
SCALE: 50 SHEET OF SHEETS STA. 3409+00.00 R2 TO STA. 3409+00.00 R2

F.A.I. RTE.	SECTION	COUNTY	TOTAL SHEETS	SHEET NO.
I-64	*	JEFFERSON	1052	501
				CONTRACT NO. 78604
		ILLINOIS	FED. AID PROJECT	

* (41-6,41-6-1,41-7)RS-2;BSMART 2023

DATE	
BY	
FINAL SURVEY	SURVEYED
NOTE BOOK	PLOTTED
NO.	TEMPLATE
	AREAS CHECKED
	AREAS CHECKED

DATE	
BY	
ORIGINAL SURVEY	SURVEYED
NOTE BOOK	PLOTTED
NO.	TEMPLATE
	AREAS CHECKED
	AREAS CHECKED



MODEL: D:\mfr\...
FILE NAME: ...

USER NAME = dhawes	DESIGNED -	REVISED -
PLOT SCALE = 20,000 * / in.	DRAWN -	REVISED -
PLOT DATE = 11/4/2022 - 9:31:19 AM	CHECKED -	REVISED -
	DATE -	REVISED -

**STATE OF ILLINOIS
DEPARTMENT OF TRANSPORTATION**

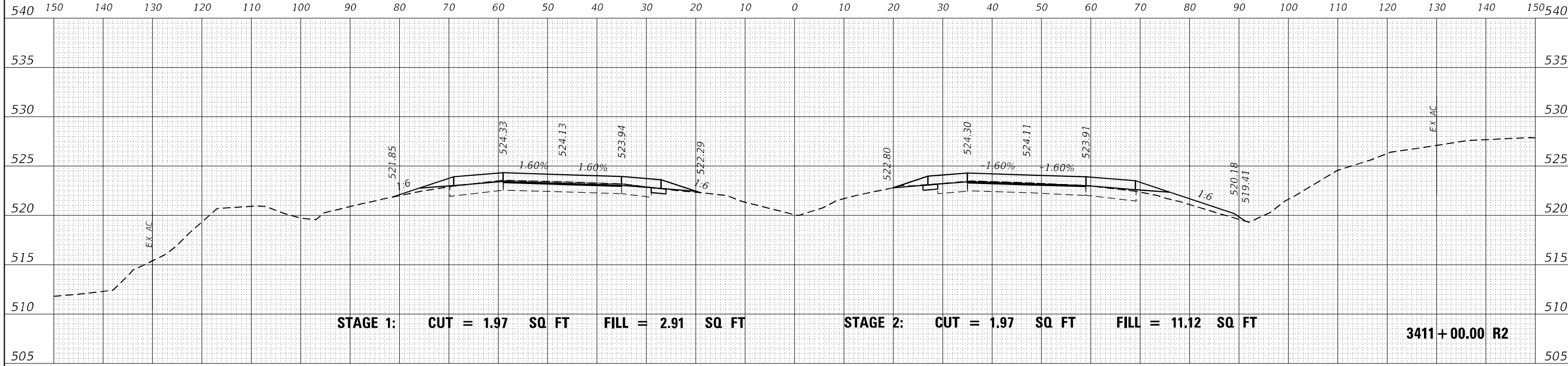
**INTERSTATE 64
CROSS SECTIONS**

SCALE: 50 SHEET OF SHEETS STA. 3409+50.00 R2 TO STA. 3410+00.00 R2

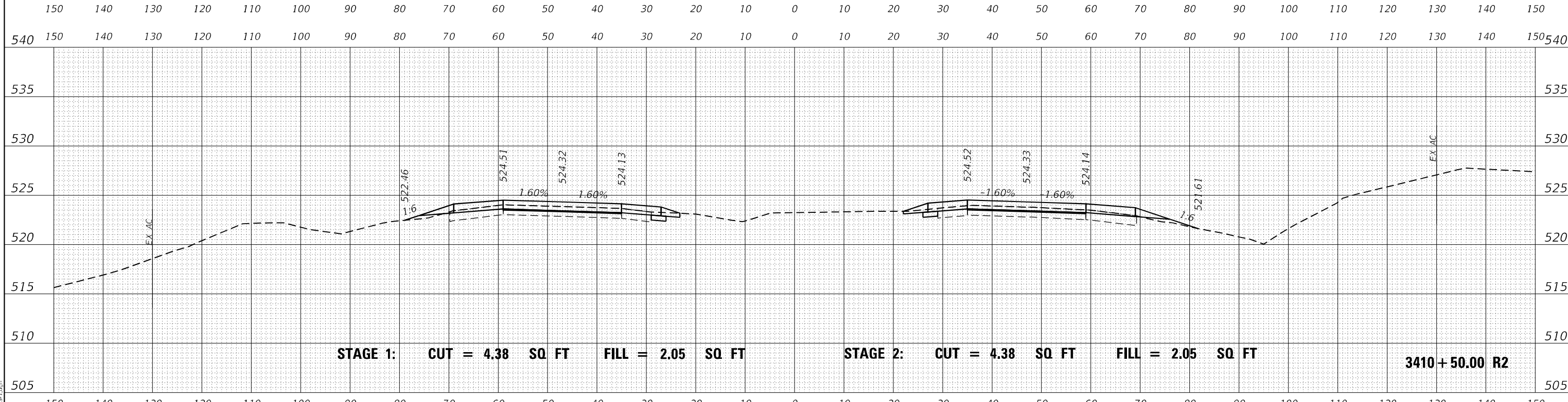
F.A.I. RTE.	SECTION	COUNTY	TOTAL SHEETS	SHEET NO.
I-64	*	JEFFERSON	1052	502
			CONTRACT NO. 78604	

* (41-6,41-6-1,41-7)RS-2;BSMART 2023

DATE	
BY	
FINAL SURVEY	SURVEYED
NOTE BOOK	PLOTTED
NO.	AREAS CHECKED



DATE	
BY	
ORIGINAL SURVEY	SURVEYED
NOTE BOOK	PLOTTED
NO.	AREAS CHECKED



MODEL: D:\mfr\...
 FILE NAME: ...02\78604-RS-XS-1.dgn

USER NAME = dhawes	DESIGNED -	REVISED -
PLOT SCALE = 20,0000 * / in.	DRAWN -	REVISED -
PLOT DATE = 11/4/2022 - 9:31:20 AM	CHECKED -	REVISED -
	DATE -	REVISED -

**STATE OF ILLINOIS
DEPARTMENT OF TRANSPORTATION**

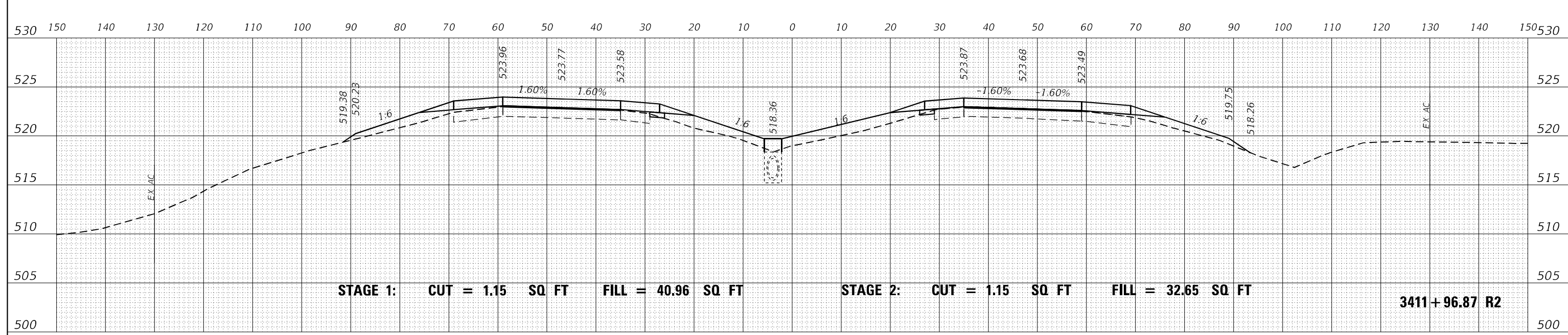
SCALE: 50	SHEET	OF	SHEETS	STA. 3410+50.00 R2 TO STA. 3411+00.00 R2
-----------	-------	----	--------	--

**INTERSTATE 64
CROSS SECTIONS**

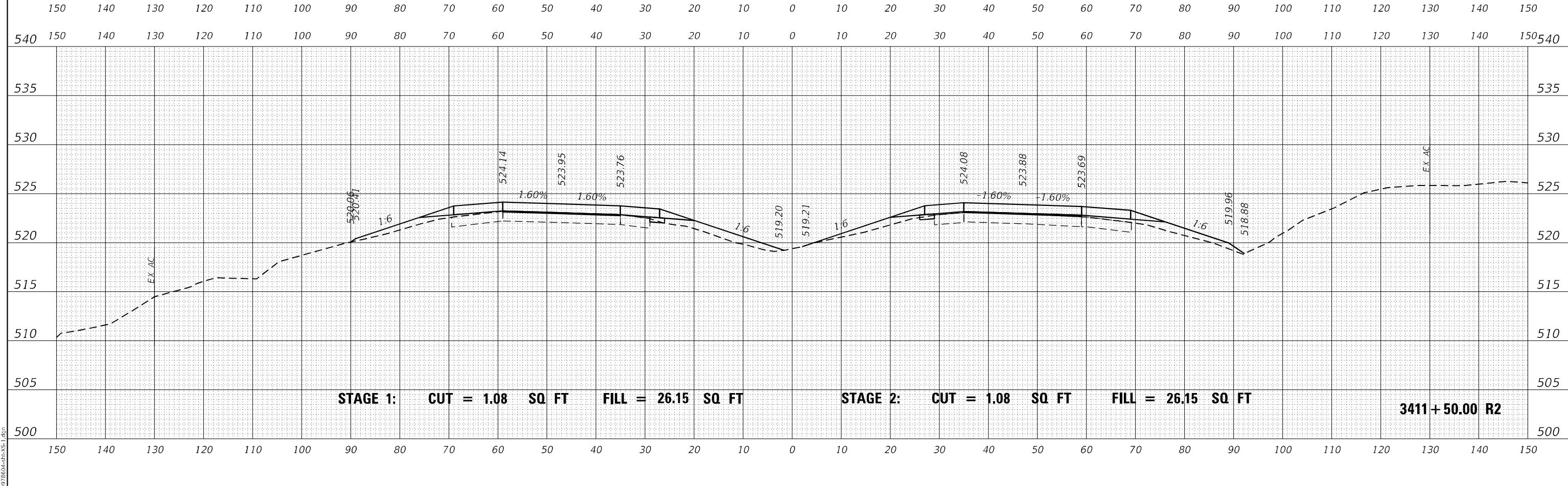
F.A.I. RTE. I-64	SECTION *	COUNTY JEFFERSON	TOTAL SHEETS 1052	SHEET NO. 503
			CONTRACT NO. 78604	

* (41-6,41-6-1,41-7)RS-2;BSMART 2023

DATE	
BY	
FINAL SURVEY NO.	
SURVEYED	
PLOTTED	
TEMPLATE	
NOTE BOOK	
AREAS CHECKED	



DATE	
BY	
ORIGINAL SURVEY NO.	
SURVEYED	
PLOTTED	
TEMPLATE	
NOTE BOOK	
AREAS CHECKED	



MODEL: D:\mfr\...
FILE NAME: ...029\8604-RS-XS-1.dgn

USER NAME = dhawes	DESIGNED -	REVISED -
	DRAWN -	REVISED -
PLOT SCALE = 20,0000 * / in.	CHECKED -	REVISED -
PLOT DATE = 11/4/2022 - 9:31:20 AM	DATE -	REVISED -

**STATE OF ILLINOIS
DEPARTMENT OF TRANSPORTATION**

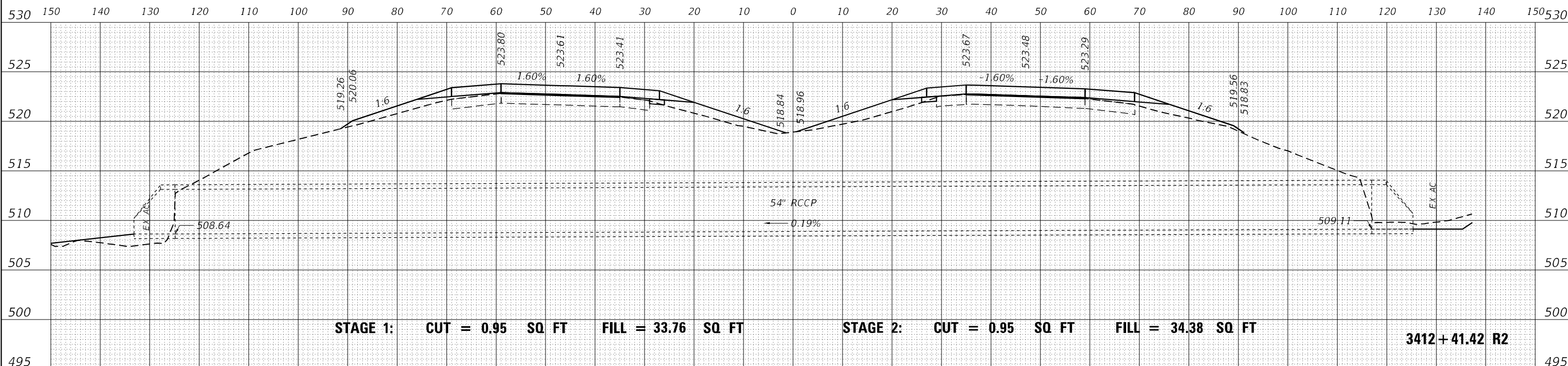
**INTERSTATE 64
CROSS SECTIONS**

SCALE: 50 SHEET OF SHEETS STA. 3411+50.00 R2 TO STA. 3411+96.87 R2

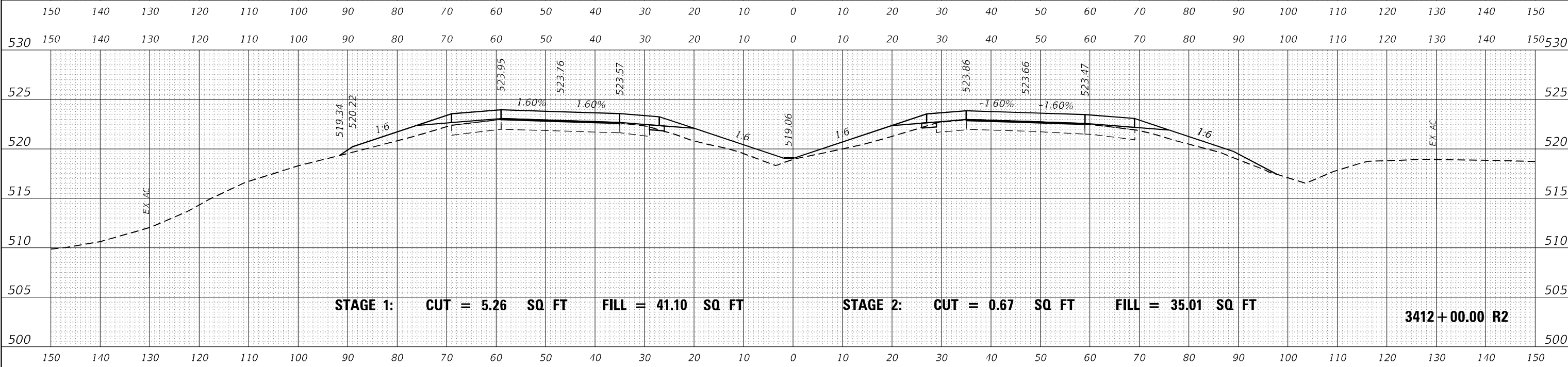
F.A.I. RTE.	SECTION	COUNTY	TOTAL SHEETS	SHEET NO.
I-64	*	JEFFERSON	1052	504
CONTRACT NO. 78604				

(41-6,41-6-1,41-7)RS-2;BSMART 2023

BY	DATE
FINAL SURVEY	SURVEYED
NOTE BOOK	PLOTTED
NO.	TEMPLATE
	AREAS
	CHECKED



BY	DATE
ORIGINAL SURVEY	SURVEYED
NOTE BOOK	PLOTTED
NO.	TEMPLATE
	AREAS
	CHECKED



MODEL: Defn.rvt
FILE NAME: ...0978604-RS-VS-1.rvt

USER NAME = dhawes	DESIGNED -	REVISED -
	DRAWN -	REVISED -
PLOT SCALE = 20,0000 * / in.	CHECKED -	REVISED -
PLOT DATE = 11/4/2022 - 9:31:21 AM	DATE -	REVISED -

**STATE OF ILLINOIS
DEPARTMENT OF TRANSPORTATION**

**INTERSTATE 64
CROSS SECTIONS**

F.A.I. RTE. I-64	SECTION *	COUNTY JEFFERSON	TOTAL SHEETS 1052	SHEET NO. 505
CONTRACT NO. 78604				

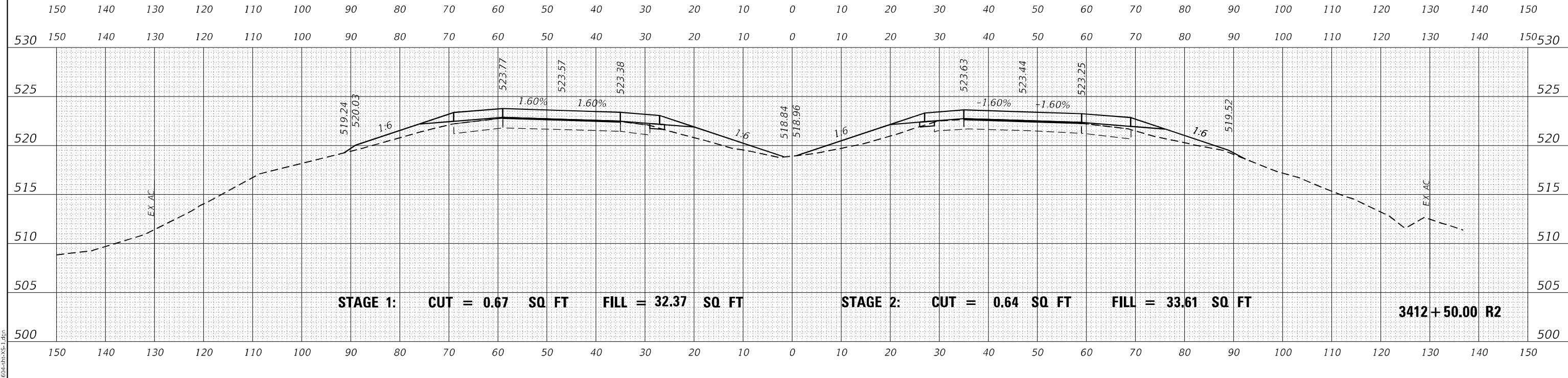
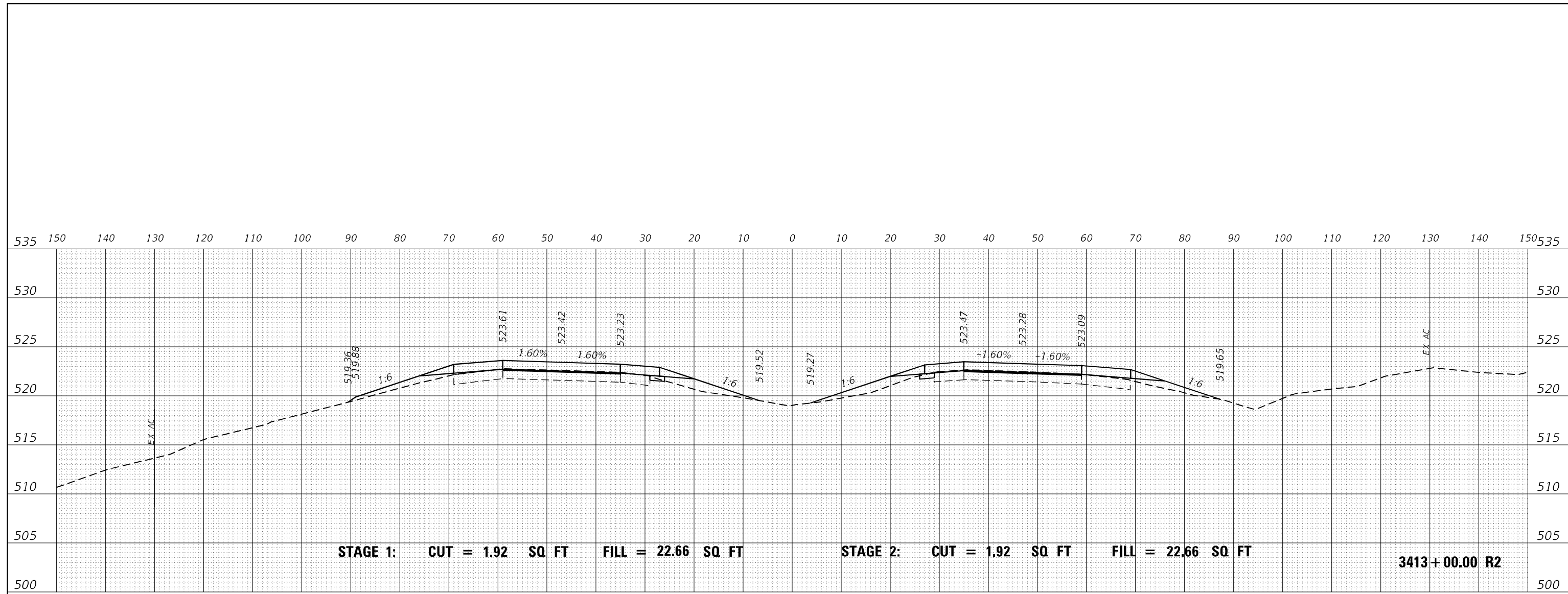
SCALE: 50 SHEET OF SHEETS STA. 3412+00.00 R2 TO STA. 3412+41.42 R2

(41-6,41-6-1,41-7)RS-2;BSMART 2023

ILLINOIS FED. AID PROJECT

BY	DATE
FINAL SURVEY	SURVEYED
NOTE BOOK	PLOTTED
NO.	TEMPLATE
	AREAS CHECKED

BY	DATE
ORIGINAL SURVEY	SURVEYED
NOTE BOOK	PLOTTED
NO.	TEMPLATE
	AREAS CHECKED



USER NAME = dhawes	DESIGNED -	REVISED -
PLOT SCALE = 20,0000' / in.	DRAWN -	REVISED -
PLOT DATE = 11/4/2022 - 9:31:22 AM	CHECKED -	REVISED -
	DATE -	REVISED -

**STATE OF ILLINOIS
DEPARTMENT OF TRANSPORTATION**

**INTERSTATE 64
CROSS SECTIONS**

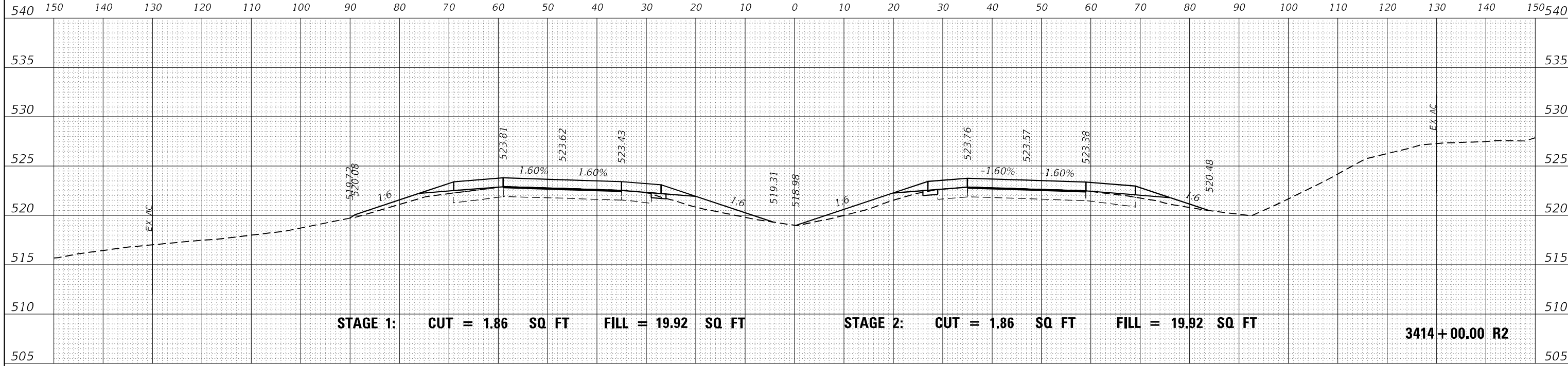
SCALE: 50 SHEET OF SHEETS STA. 3412+50.00 R2 TO STA. 3413+00.00 R2

F.A.I. RTE.	SECTION	COUNTY	TOTAL SHEETS	SHEET NO.
I-64	*	JEFFERSON	1052	506
CONTRACT NO. 78604				
ILLINOIS FED. AID PROJECT				

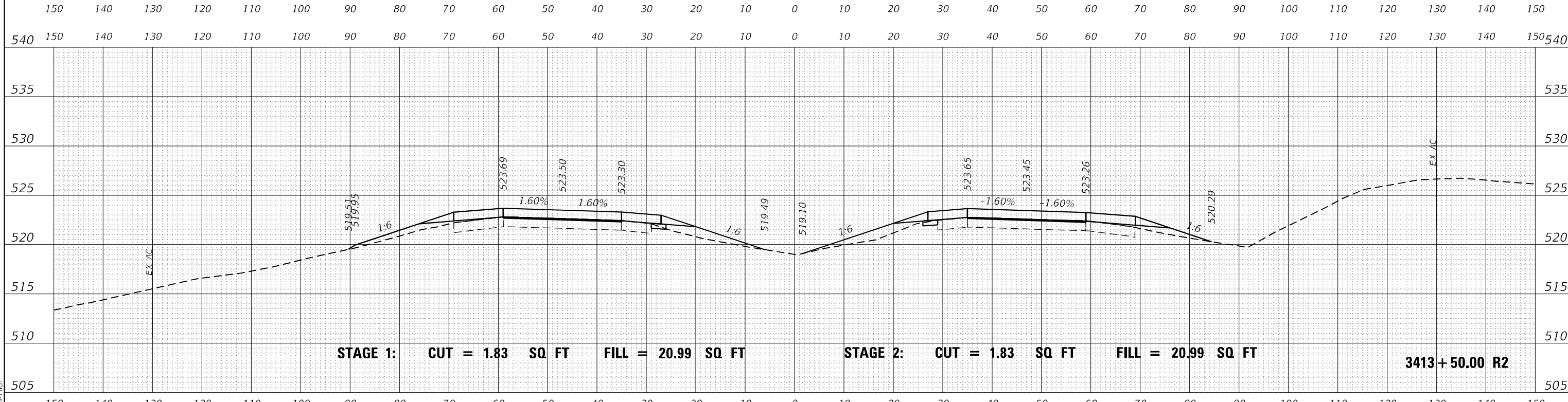
(41-6,41-6-1,41-7)RS-2;BSMART 2023

MODEL: D:\mfr\11\029\8604\RS-2\51.dgn
FILE NAME: ...

DATE	
BY	
FINAL SURVEY	SURVEYED
NOTE BOOK	PLOTTED
NO.	AREAS CHECKED



DATE	
BY	
ORIGINAL SURVEY	SURVEYED
NOTE BOOK	PLOTTED
NO.	AREAS CHECKED



MODEL: D:\mfr\...
FILE NAME: ...02\8604-RS-XS-1.dgn

USER NAME = dhawes	DESIGNED -	REVISED -
PLOT SCALE = 20,0000 * / in.	DRAWN -	REVISED -
PLOT DATE = 11/4/2022 - 9:31:23 AM	CHECKED -	REVISED -
	DATE -	REVISED -

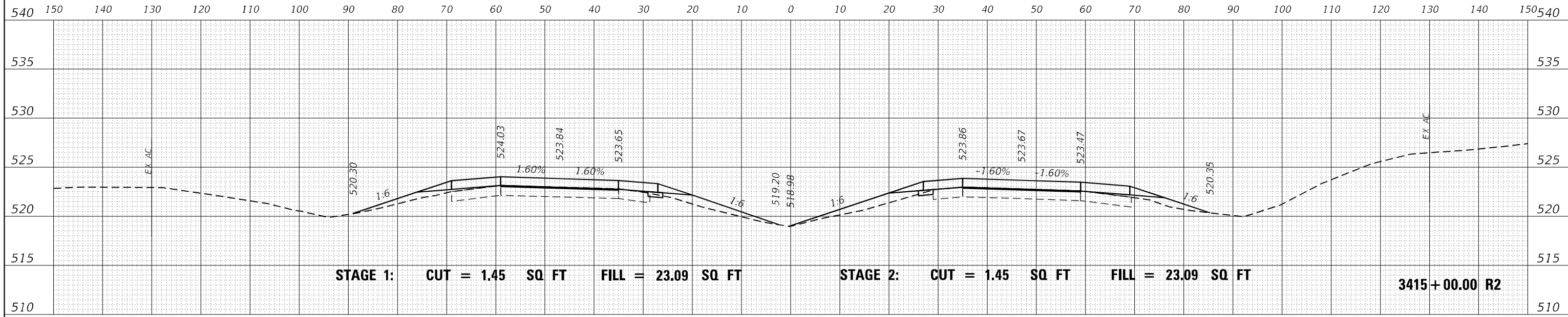
**STATE OF ILLINOIS
DEPARTMENT OF TRANSPORTATION**

**INTERSTATE 64
CROSS SECTIONS**

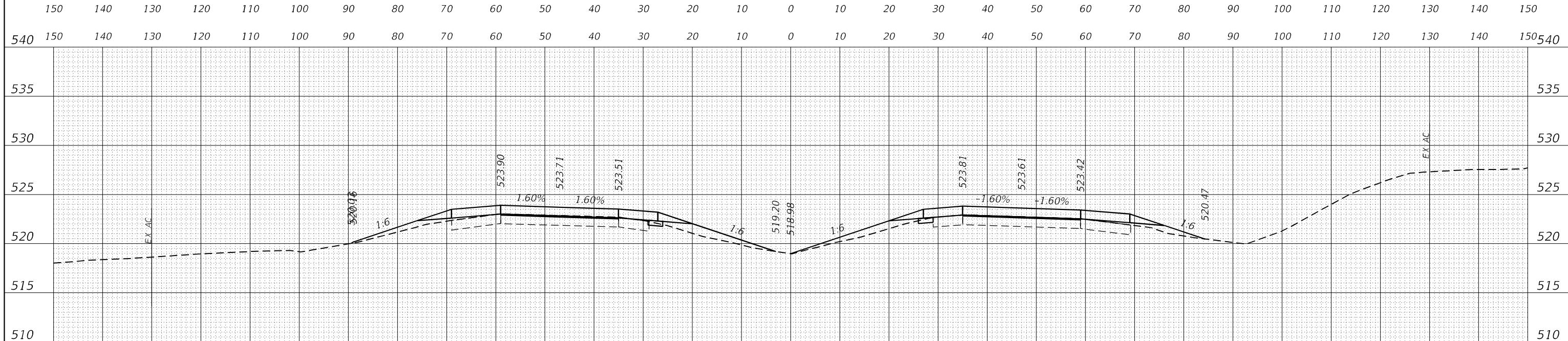
SCALE: 50 SHEET OF SHEETS STA. 3413+50.00 R2 TO STA. 3414+00.00 R2

F.A.I. RTE.	SECTION	COUNTY	TOTAL SHEETS	SHEET NO.
I-64	*	JEFFERSON	1052	507
CONTRACT NO. 78604				

DATE	
BY	
FINAL SURVEY	SURVEYED
NOTE BOOK	PLOTTED
NO.	AREAS CHECKED



DATE	
BY	
ORIGINAL SURVEY	SURVEYED
NOTE BOOK	PLOTTED
NO.	AREAS CHECKED



MODEL: D:\mfr\...
FILE NAME: ...02\78604-RS-XS-1.dgn

USER NAME = dhawes	DESIGNED -	REVISED -
PLOT SCALE = 20,0000' / in.	DRAWN -	REVISED -
PLOT DATE = 11/4/2022 - 9:31:24 AM	CHECKED -	REVISED -
	DATE -	REVISED -

**STATE OF ILLINOIS
DEPARTMENT OF TRANSPORTATION**

**INTERSTATE 64
CROSS SECTIONS**

SCALE: 50 SHEET OF SHEETS STA. 3414+50.00 R2 TO STA. 3415+00.00 R2

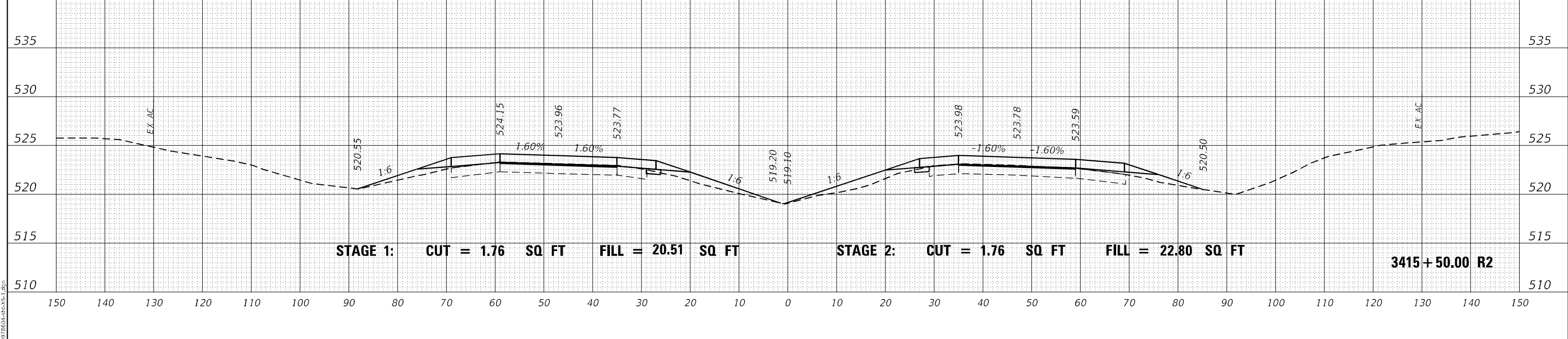
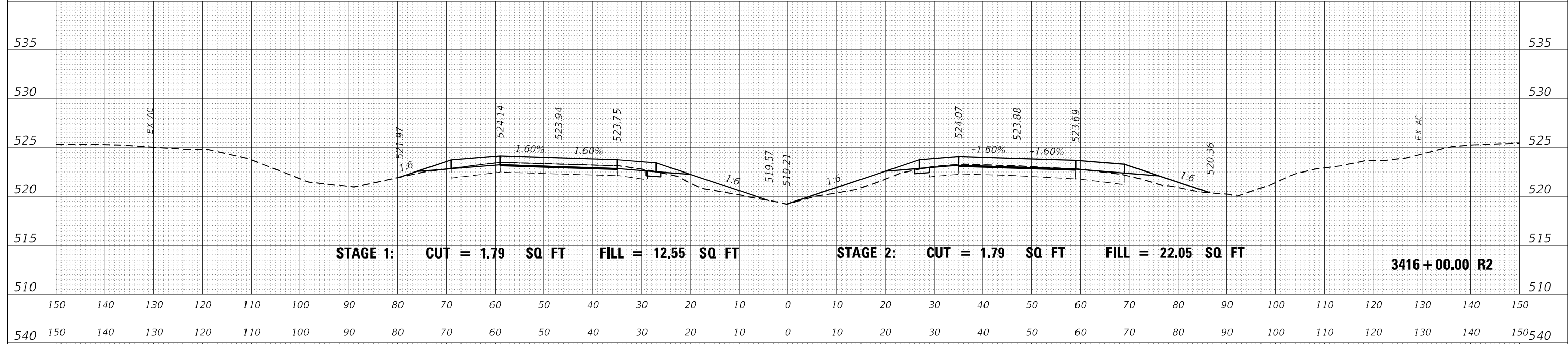
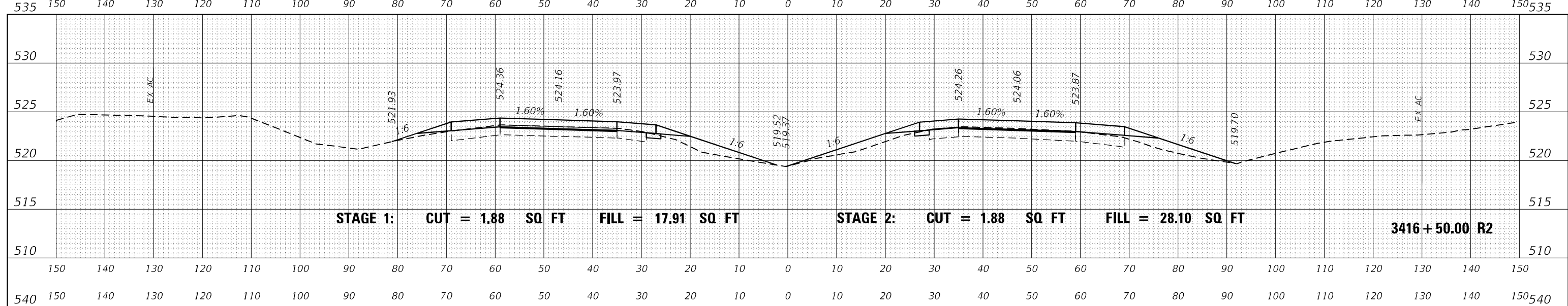
F.A.I. RTE.	SECTION	COUNTY	TOTAL SHEETS	SHEET NO.
I-64	*	JEFFERSON	1052	508
CONTRACT NO. 78604				

ILLINOIS FED. AID PROJECT

FINAL SURVEY NO.	SURVEYED	DATE
NOTE BOOK NO.	PLOTTED	
AREAS CHECKED	TEMPLATE	
	AREAS	
	CHECKED	

ORIGINAL SURVEY NO.	SURVEYED	DATE
NOTE BOOK NO.	PLOTTED	
AREAS CHECKED	TEMPLATE	
	AREAS	
	CHECKED	

MODEL: D:\mfr\...
FILE NAME: ...



USER NAME = dhawes	DESIGNED -	REVISED -
PLOT SCALE = 20,0000' / in.	DRAWN -	REVISED -
PLOT DATE = 11/4/2022 - 9:31:24 AM	CHECKED -	REVISED -
	DATE -	REVISED -

**STATE OF ILLINOIS
DEPARTMENT OF TRANSPORTATION**

**INTERSTATE 64
CROSS SECTIONS**

SCALE: 50 SHEET OF SHEETS STA. 3415+50.00 R2 TO STA. 3416+50.00 R2

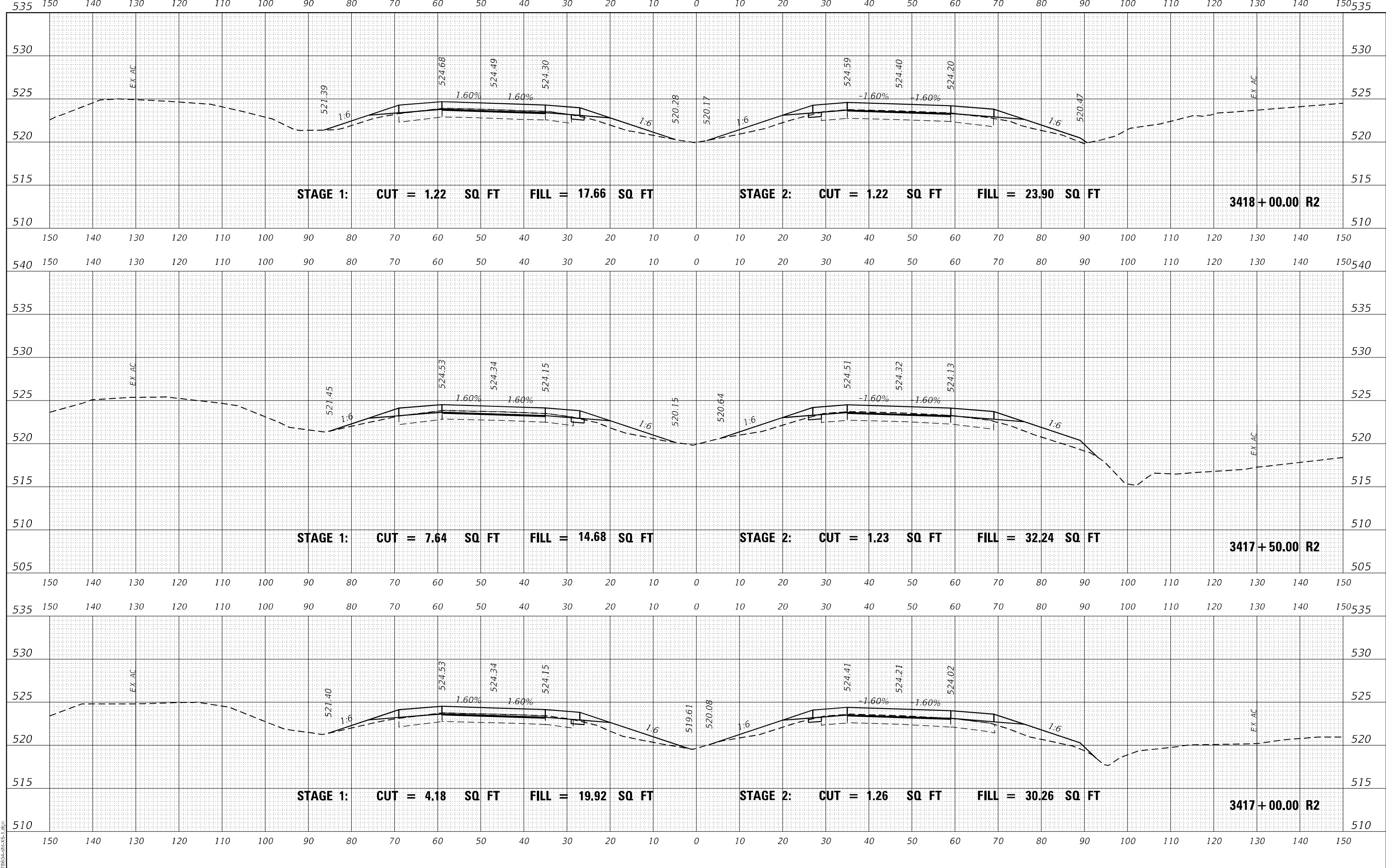
F.A.I. RTE.	SECTION	COUNTY	TOTAL SHEETS	SHEET NO.
I-64	*	JEFFERSON	1052	509
CONTRACT NO. 78604				

(41-6,41-6-1,41-7)RS-2;BSMART 2023

FINAL SURVEY NO.	DATE
SURVEYED	
PLOTTED	
TEMPLATE	
NOTE BOOK	
AREAS CHECKED	

ORIGINAL SURVEY NO.	DATE
SURVEYED	
PLOTTED	
TEMPLATE	
NOTE BOOK	
AREAS CHECKED	

MODEL: D:\mfr\it
FILE NAME: ...029\8604-RS-VS-1.dgn



USER NAME = dhawes	DESIGNED -	REVISED -
PLOT SCALE = 20,0000 * / in.	DRAWN -	REVISED -
PLOT DATE = 11/4/2022 - 9:31:25 AM	CHECKED -	REVISED -
	DATE -	REVISED -

**STATE OF ILLINOIS
DEPARTMENT OF TRANSPORTATION**

**INTERSTATE 64
CROSS SECTIONS**

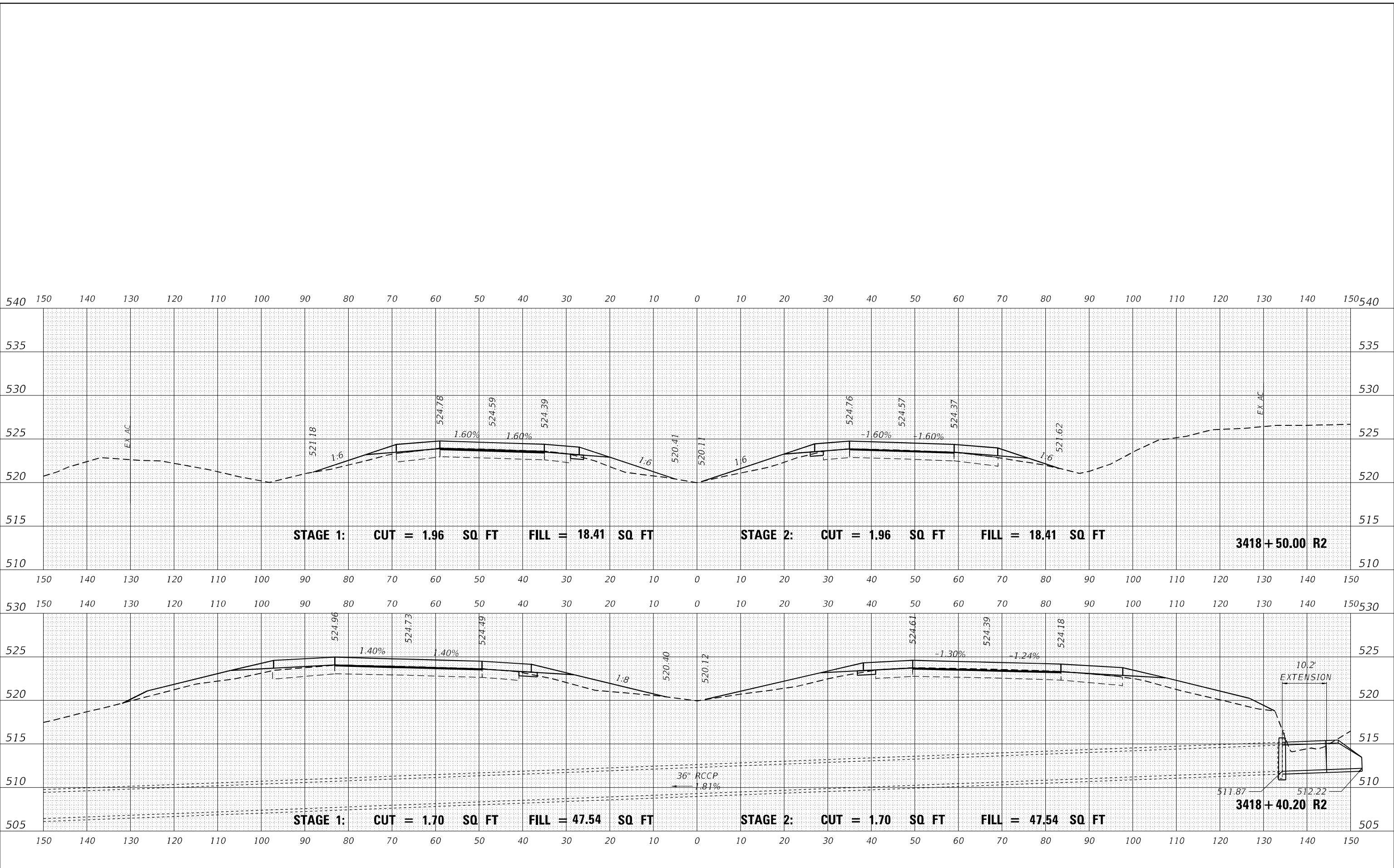
SCALE: 50	SHEET	OF	SHEETS	STA. 3417+00.00 R2 TO STA. 3418+00.00 R2	F.A.I. RTE. I-64	SECTION *	COUNTY JEFFERSON	TOTAL SHEETS 1052	SHEET NO. 510
-----------	-------	----	--------	--	------------------	-----------	------------------	-------------------	---------------

* (41-6,41-6-1,41-7)RS-2;BSMART 2023

DATE	
BY	
SURVEYED	
PLOTTED	
TEMPLATE	
NOTE BOOK	
AREAS CHECKED	
NO.	

DATE	
BY	
SURVEYED	
PLOTTED	
TEMPLATE	
NOTE BOOK	
AREAS CHECKED	
NO.	

MODEL: D:\mfr\it
FILE NAME: ...029\8604-RS-XS-1.dgn



USER NAME = dhawes	DESIGNED -	REVISED -
	DRAWN -	REVISED -
PLOT SCALE = 20,0000 * / in.	CHECKED -	REVISED -
PLOT DATE = 11/4/2022 - 9:31:26 AM	DATE -	REVISED -

**STATE OF ILLINOIS
DEPARTMENT OF TRANSPORTATION**

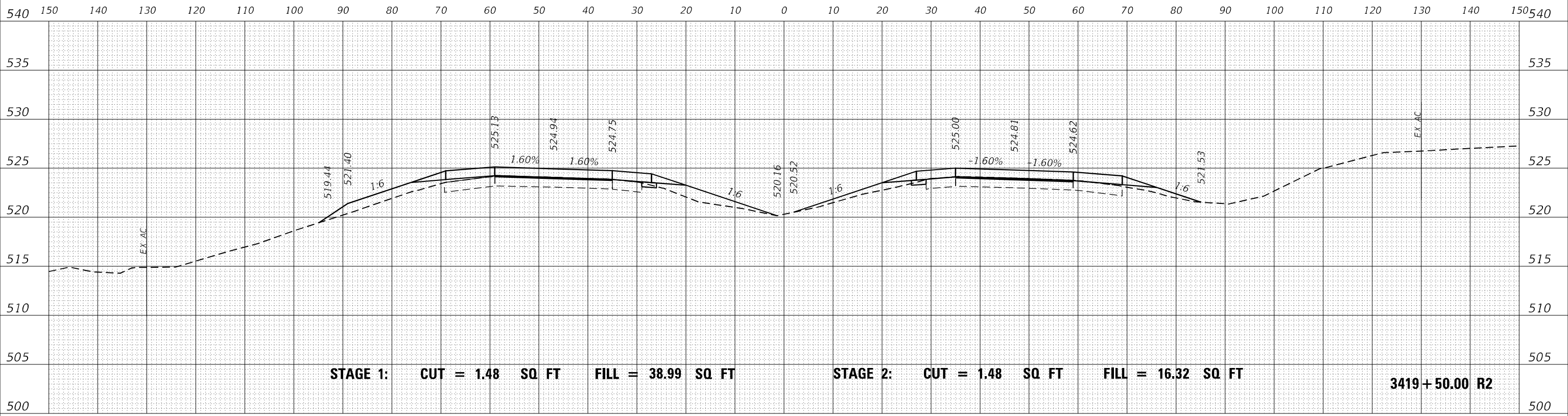
**INTERSTATE 64
CROSS SECTIONS**

SCALE: 50 SHEET OF SHEETS STA. 3418+40.20 R2 TO STA. 3418+50.00 R2

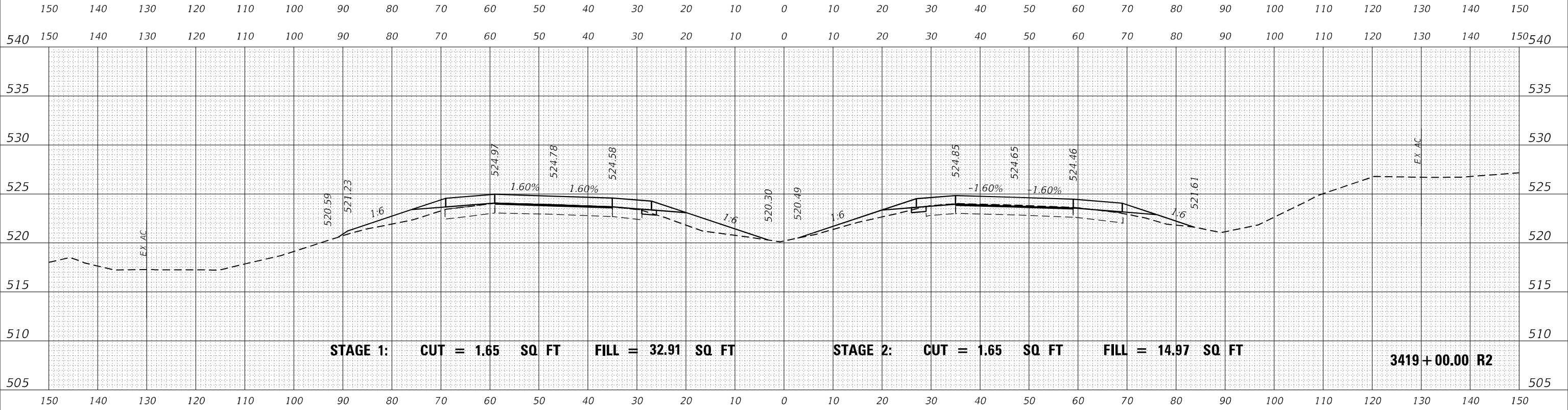
F.A.I. RTE.	SECTION	COUNTY	TOTAL SHEETS	SHEET NO.
I-64	*	JEFFERSON	1052	511
CONTRACT NO. 78604				
ILLINOIS FED. AID PROJECT				

(41-6,41-6-1,41-7)RS-2;BSMART 2023

DATE	
BY	
FINAL SURVEY	SURVEYED
NOTE BOOK	PLOTTED
NO.	AREAS CHECKED



DATE	
BY	
ORIGINAL SURVEY	SURVEYED
NOTE BOOK	PLOTTED
NO.	AREAS CHECKED



MODEL: D:\mfr\...
FILE NAME: ...02\78604-RS-2.dgn

USER NAME = dhawes	DESIGNED -	REVISED -
PLOT SCALE = 20,0000 * / in.	DRAWN -	REVISED -
PLOT DATE = 11/4/2022 - 9:31:26 AM	CHECKED -	REVISED -
	DATE -	REVISED -

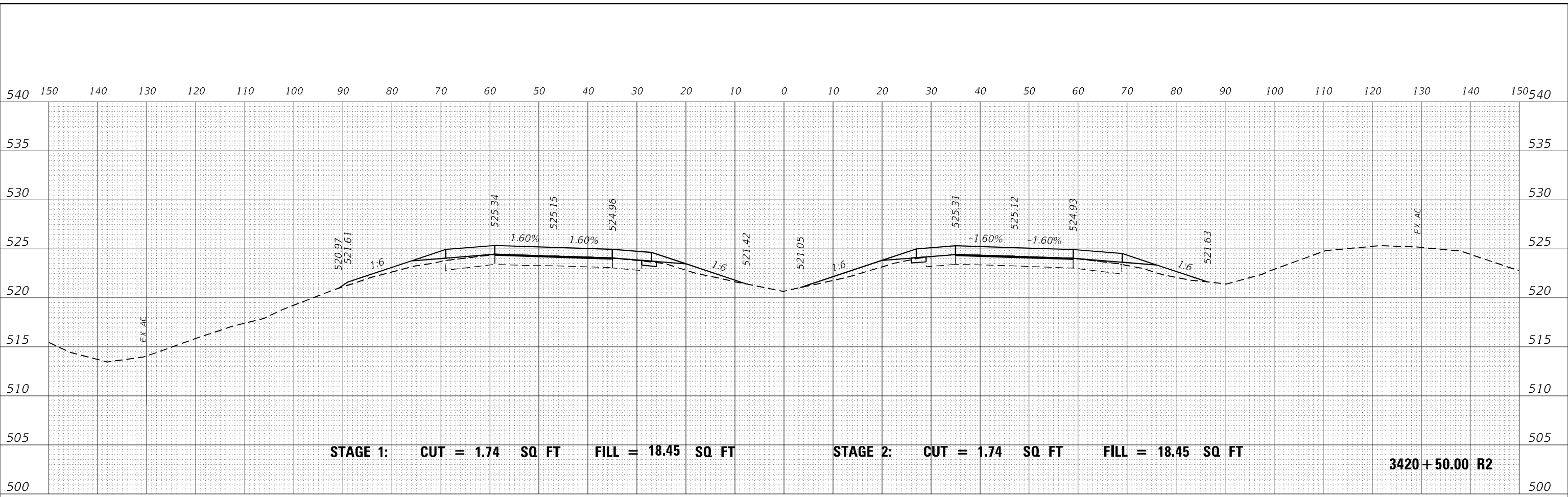
**STATE OF ILLINOIS
DEPARTMENT OF TRANSPORTATION**

SCALE: 50	SHEET	OF	SHEETS	STA. 3419+00.00 R2 TO STA. 3419+50.00 R2
-----------	-------	----	--------	--

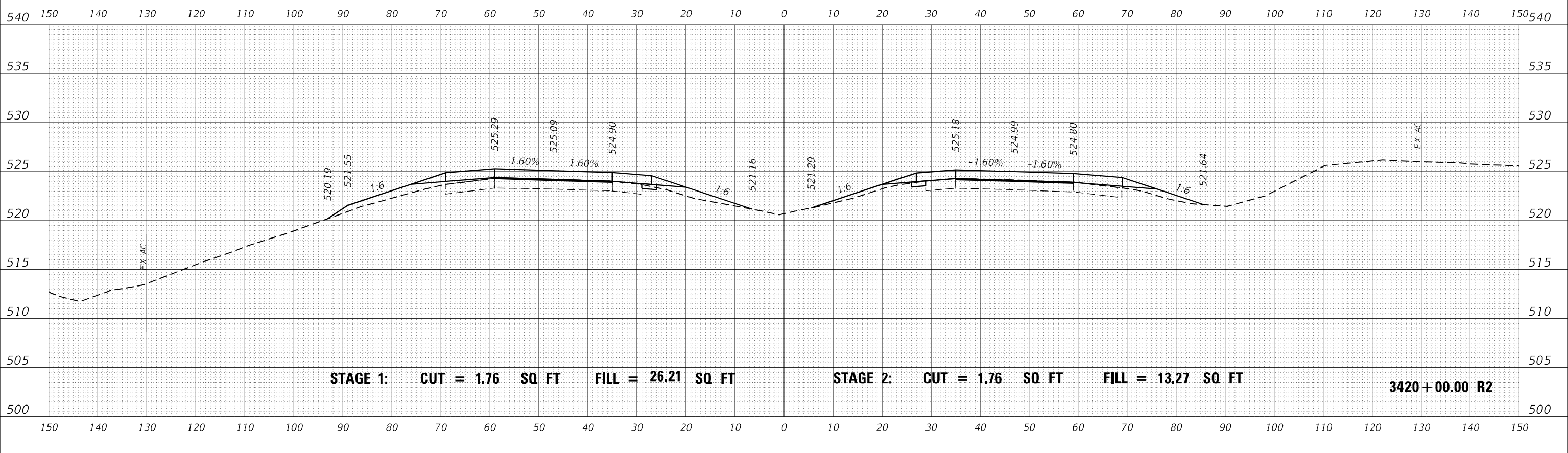
**INTERSTATE 64
CROSS SECTIONS**

F.A.I. RTE. I-64	SECTION *	COUNTY JEFFERSON	TOTAL SHEETS 1052	SHEET NO. 512
			CONTRACT NO. 78604	

FINAL SURVEY NO.	SURVEYED	DATE
NOTE BOOK	PLOTTED	
AREAS CHECKED	TEMPLATE	
	AREAS CHECKED	



ORIGINAL SURVEY NO.	SURVEYED	DATE
NOTE BOOK	PLOTTED	
AREAS CHECKED	TEMPLATE	
	AREAS CHECKED	



MODEL: D:\mfr\h...
FILE NAME: ...029\8604-RS-XS-1.dgn

USER NAME = dhawes	DESIGNED -	REVISED -
PLOT SCALE = 20,0000 * / in.	DRAWN -	REVISED -
PLOT DATE = 11/4/2022 - 9:31:27 AM	CHECKED -	REVISED -
	DATE -	REVISED -

**STATE OF ILLINOIS
DEPARTMENT OF TRANSPORTATION**

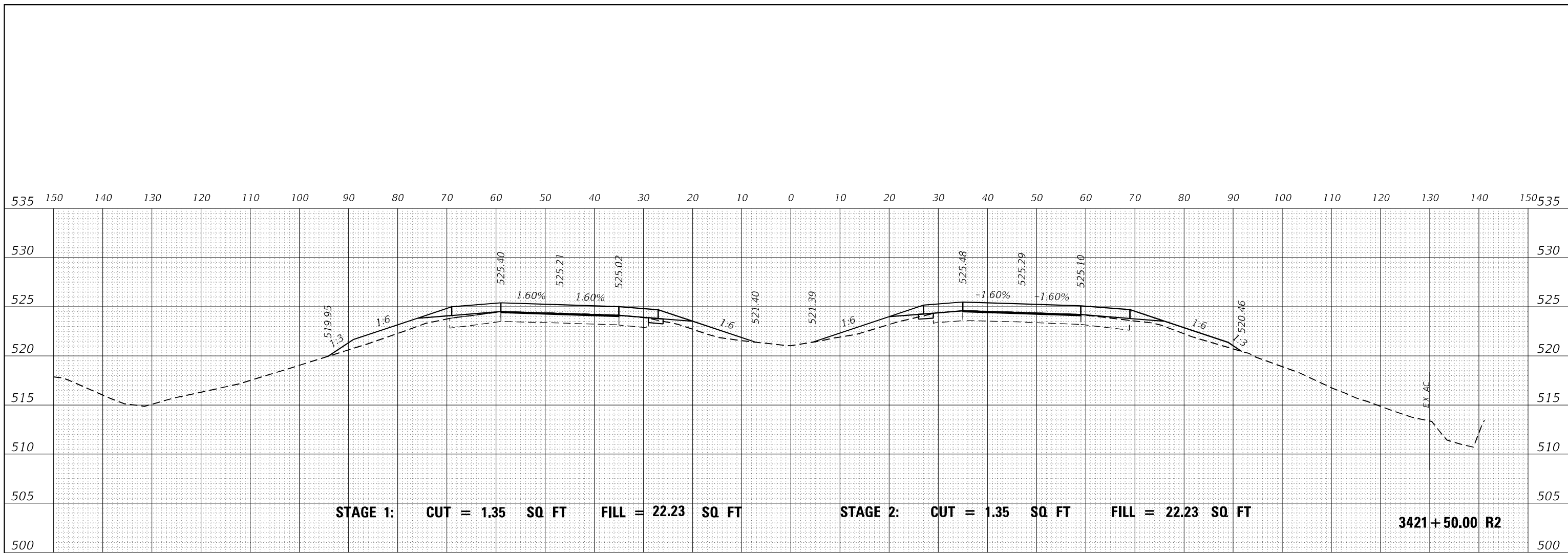
**INTERSTATE 64
CROSS SECTIONS**

SCALE: 50 SHEET OF SHEETS STA. 3420+00.00 R2 TO STA. 3420+50.00 R2

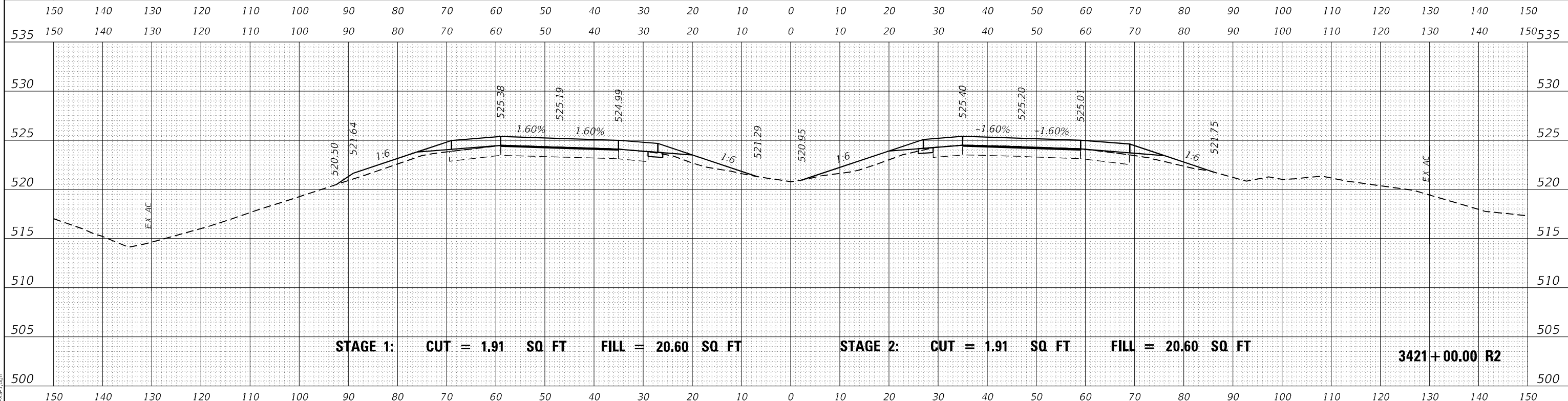
F.A.I. RTE.	SECTION	COUNTY	TOTAL SHEETS	SHEET NO.
I-64	*	JEFFERSON	1052	513
				CONTRACT NO. 78604

(41-6,41-6-1,41-7)RS-2;BSMART 2023

DATE	
BY	
SURVEYED	
PLOTTED	
TEMPLATE	
NOTE BOOK	
AREAS CHECKED	
NO.	



DATE	
BY	
SURVEYED	
PLOTTED	
TEMPLATE	
NOTE BOOK	
AREAS CHECKED	
NO.	



MODEL: D:\mfr\...
FILE NAME: ...02978604-RS-XS-1.dgn

USER NAME = dhawes	DESIGNED -	REVISED -
PLOT SCALE = 20,0000 * / in.	DRAWN -	REVISED -
PLOT DATE = 11/4/2022 - 9:31:27 AM	CHECKED -	REVISED -
	DATE -	REVISED -

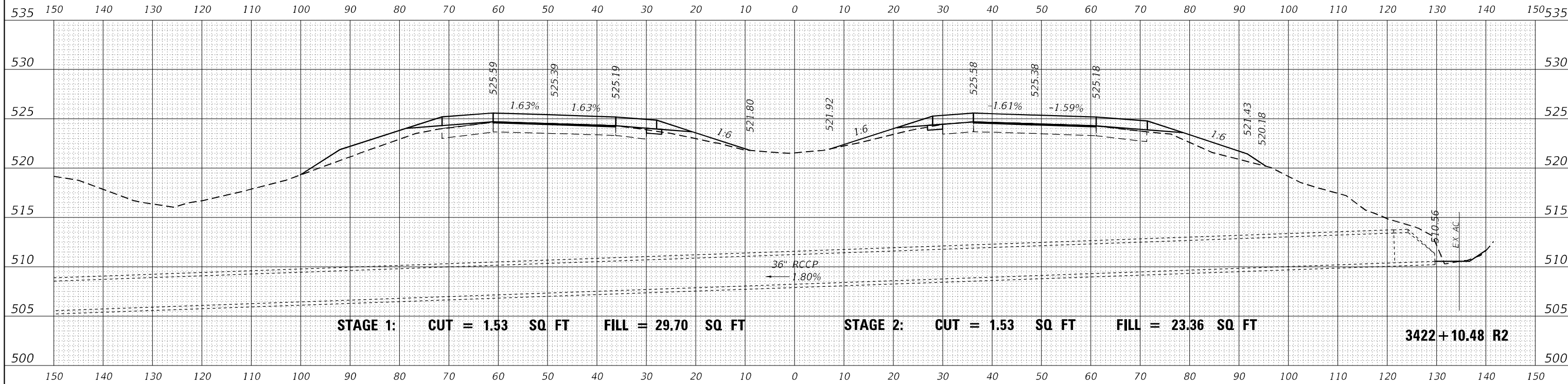
**STATE OF ILLINOIS
DEPARTMENT OF TRANSPORTATION**

**INTERSTATE 64
CROSS SECTIONS**

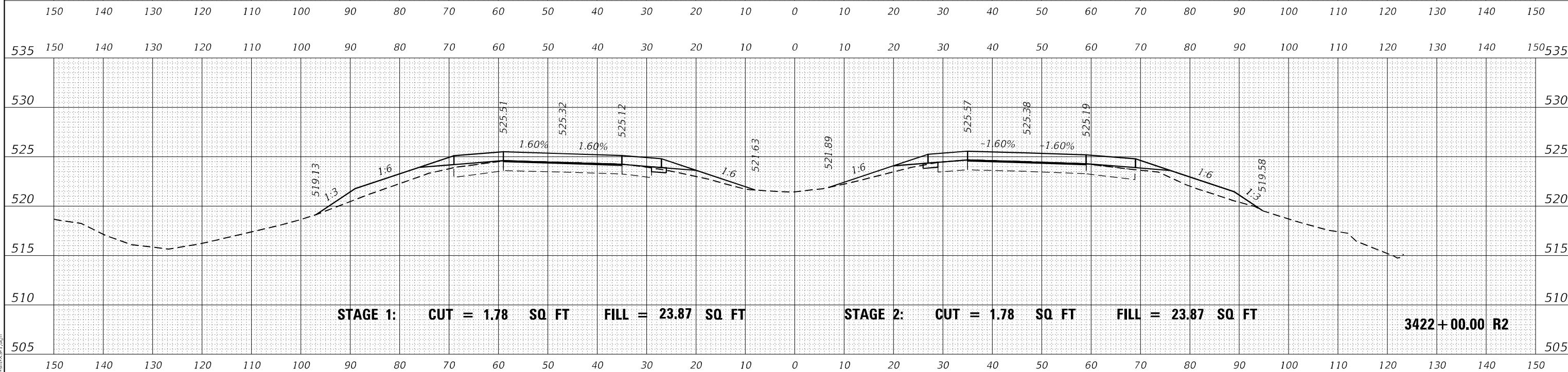
SCALE: 50 SHEET OF SHEETS STA. 3421+00.00 R2 TO STA. 3421+50.00 R2

F.A.I. RTE.	SECTION	COUNTY	TOTAL SHEETS	SHEET NO.
I-64	*	JEFFERSON	1052	514
			CONTRACT NO. 78604	

DATE	
BY	
FINAL SURVEY	SURVEYED
NOTE BOOK	PLOTTED
NO.	TEMPLATE
	AREAS
	CHECKED



DATE	
BY	
ORIGINAL SURVEY	SURVEYED
NOTE BOOK	PLOTTED
NO.	TEMPLATE
	AREAS
	CHECKED



MODEL: D:\m\h\...
FILE NAME: ...

USER NAME = dhawes	DESIGNED -	REVISED -
PLOT SCALE = 20,0000 * / in.	DRAWN -	REVISED -
PLOT DATE = 11/4/2022 - 9:31:28 AM	CHECKED -	REVISED -
	DATE -	REVISED -

**STATE OF ILLINOIS
DEPARTMENT OF TRANSPORTATION**

**INTERSTATE 64
CROSS SECTIONS**

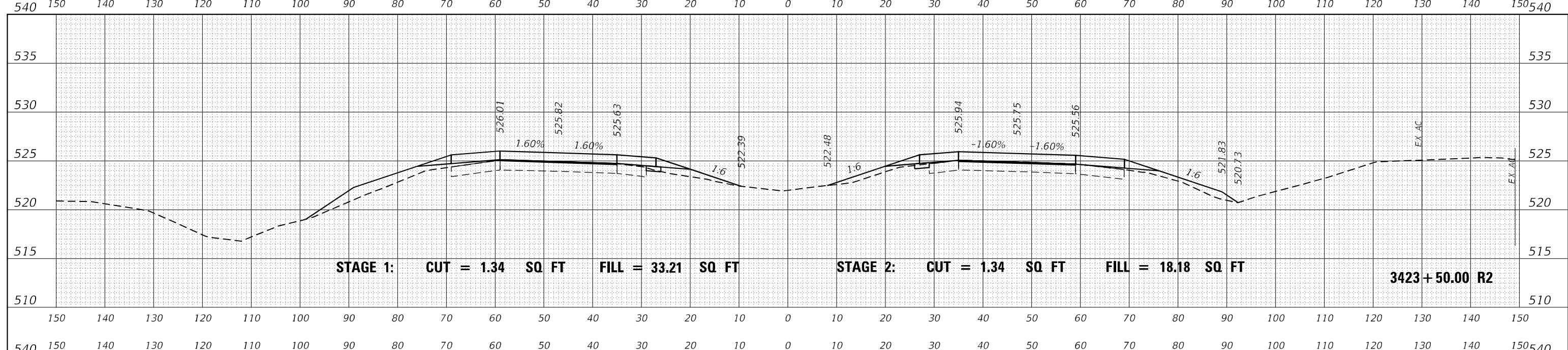
SCALE: 50 SHEET OF SHEETS STA. 3422+00.00 R2 TO STA. 3422+10.48 R2

F.A.I. RTE.	SECTION	COUNTY	TOTAL SHEETS	SHEET NO.
I-64	*	JEFFERSON	1052	515
CONTRACT NO. 78604				

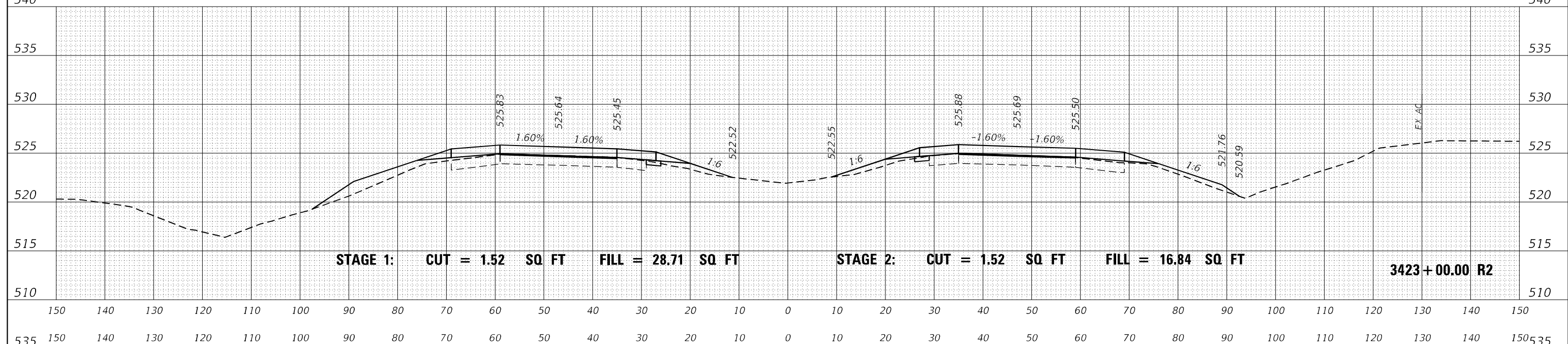
ILLINOIS FED. AID PROJECT

(41-6,41-6-1,41-7)RS-2;BSMART 2023

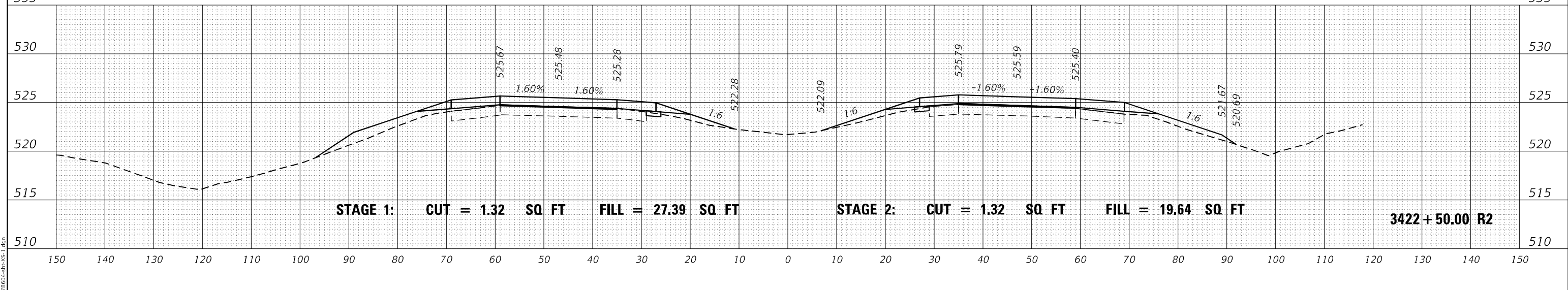
DATE	
BY	
FINAL SURVEY	SURVEYED
NOTE BOOK	PLOTTED
NO.	AREAS CHECKED



DATE	
BY	
ORIGINAL SURVEY	SURVEYED
NOTE BOOK	PLOTTED
NO.	AREAS CHECKED



DATE	
BY	
ORIGINAL SURVEY	SURVEYED
NOTE BOOK	PLOTTED
NO.	AREAS CHECKED



MODEL: D:\mfr\...
FILE NAME: ...029\8604-RS-XS-1.dgn

USER NAME = dhawes	DESIGNED -	REVISED -
	DRAWN -	REVISED -
PLOT SCALE = 20,0000 * / in.	CHECKED -	REVISED -
PLOT DATE = 11/4/2022 - 9:31:28 AM	DATE -	REVISED -

**STATE OF ILLINOIS
DEPARTMENT OF TRANSPORTATION**

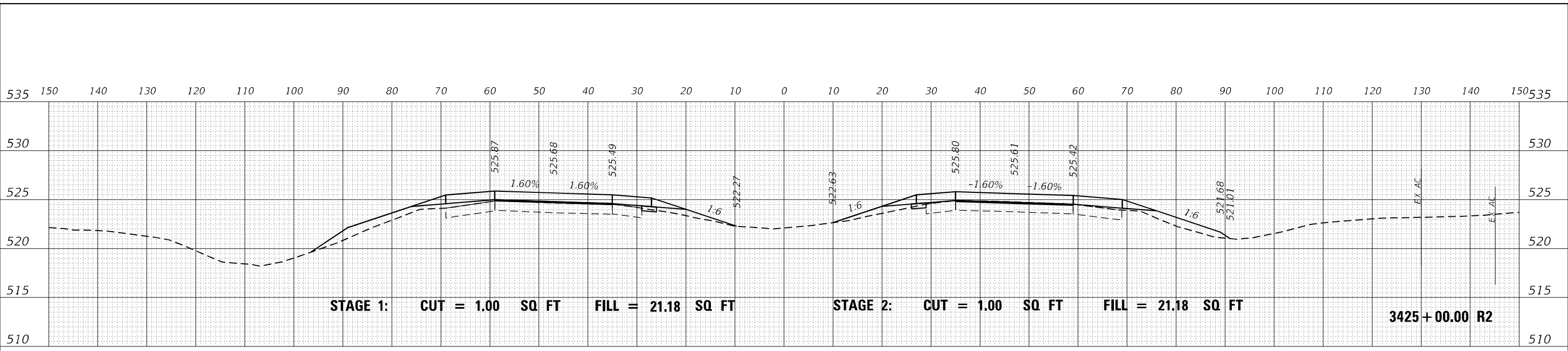
**INTERSTATE 64
CROSS SECTIONS**

SCALE: 50 SHEET OF SHEETS STA. 3422+50.00 R2 TO STA. 3423+50.00 R2

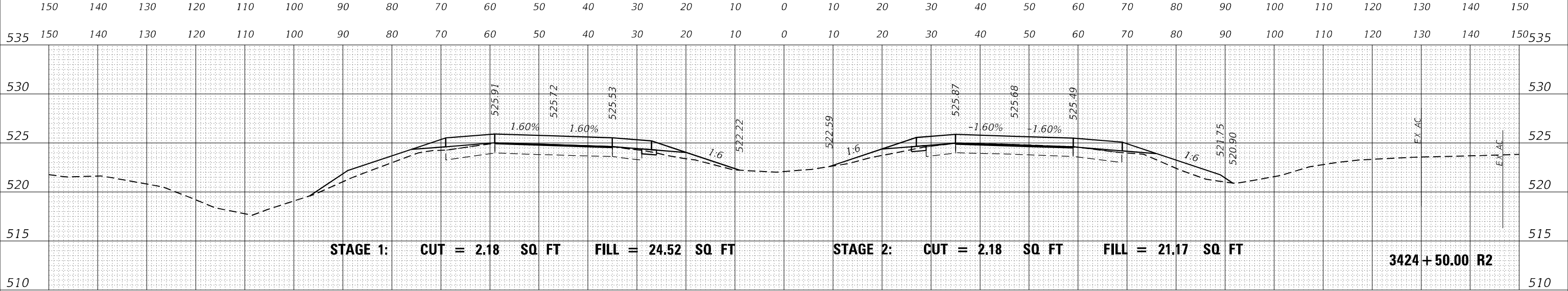
F.A.I. RTE.	SECTION	COUNTY	TOTAL SHEETS	SHEET NO.
I-64	*	JEFFERSON	1052	516
			CONTRACT NO. 78604	
ILLINOIS FED. AID PROJECT				

* (41-6,41-6-1,41-7)RS-2;BSMART 2023

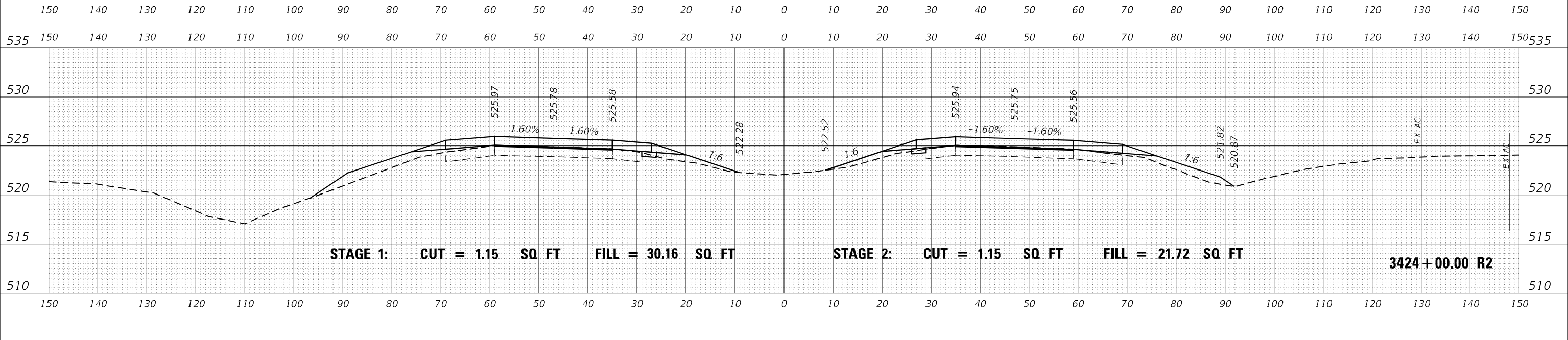
DATE	
BY	
SURVEYED	
PLOTTED	
TEMPLATE	
NOTE BOOK	
AREAS CHECKED	
NO.	



DATE	
BY	
SURVEYED	
PLOTTED	
TEMPLATE	
NOTE BOOK	
AREAS CHECKED	
NO.	



DATE	
BY	
SURVEYED	
PLOTTED	
TEMPLATE	
NOTE BOOK	
AREAS CHECKED	
NO.	



MODEL: D:\mfr\it
FILE NAME: ...029\8604-RS-XS-1.dgn

USER NAME = dhawes	DESIGNED -	REVISED -
	DRAWN -	REVISED -
PLOT SCALE = 20,000 * / in.	CHECKED -	REVISED -
PLOT DATE = 11/4/2022 - 9:31:29 AM	DATE -	REVISED -

**STATE OF ILLINOIS
DEPARTMENT OF TRANSPORTATION**

**INTERSTATE 64
CROSS SECTIONS**

SCALE: 50 SHEET OF SHEETS STA. 3424+00.00 R2 TO STA. 3425+00.00 R2

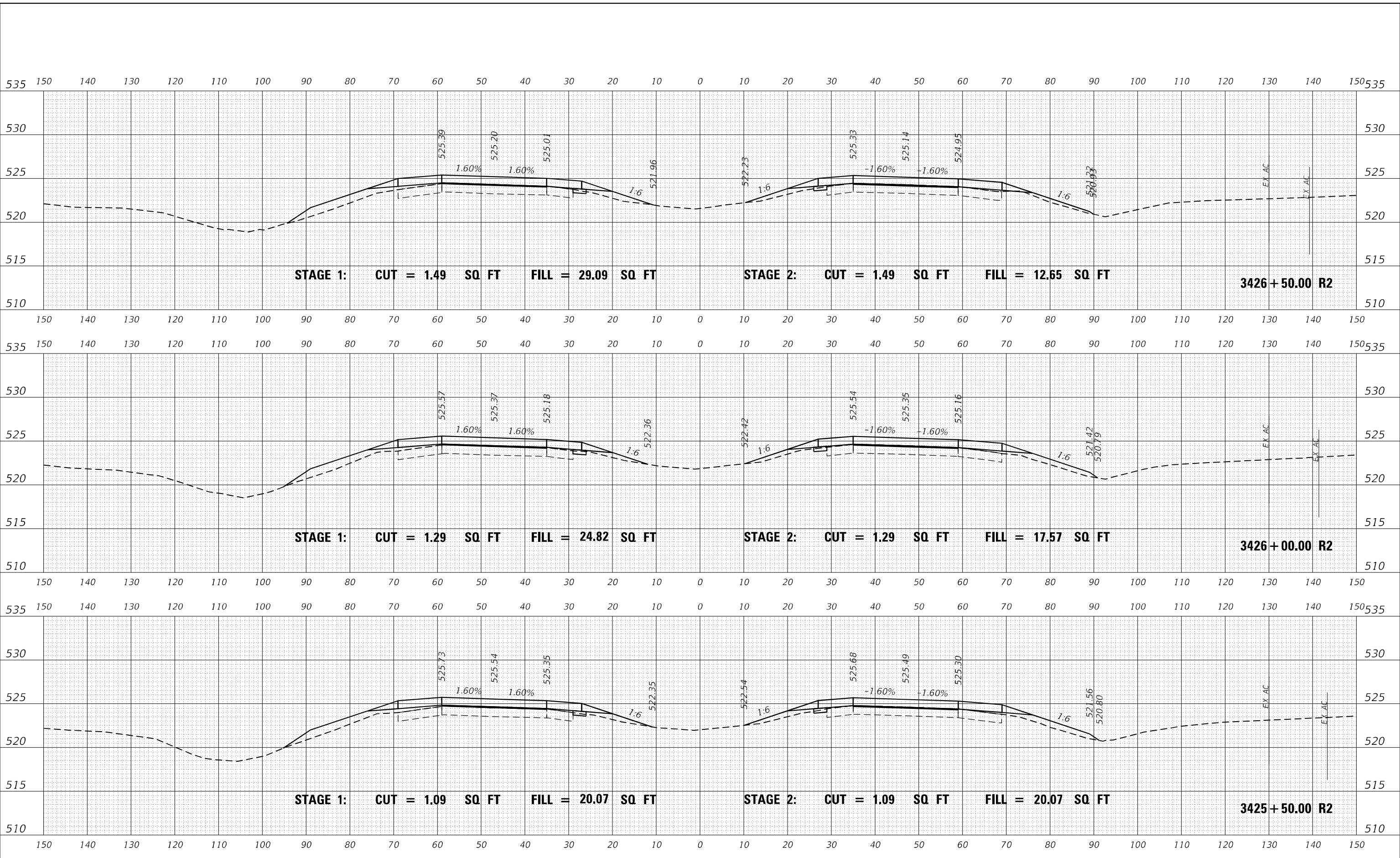
F.A.I. RTE.	SECTION	COUNTY	TOTAL SHEETS	SHEET NO.
I-64	*	JEFFERSON	1052	517
			CONTRACT NO. 78604	
		ILLINOIS	FED. AID PROJECT	

* (41-6,41-6-1,41-7)RS-2;BSMART 2023

DATE	
BY	
FINAL SURVEY	SURVEYED
NOTE BOOK	PLOTTED
NO.	TEMPLATE
	AREAS
	CHECKED

DATE	
BY	
ORIGINAL SURVEY	SURVEYED
NOTE BOOK	PLOTTED
NO.	TEMPLATE
	AREAS
	CHECKED

MODEL: D:\mfr\it
FILE NAME: ...029\8604-RS-1.dgn



USER NAME = dhawes	DESIGNED -	REVISED -
	DRAWN -	REVISED -
PLOT SCALE = 20,0000 * / in.	CHECKED -	REVISED -
PLOT DATE = 11/4/2022 - 9:31:29 AM	DATE -	REVISED -

**STATE OF ILLINOIS
DEPARTMENT OF TRANSPORTATION**

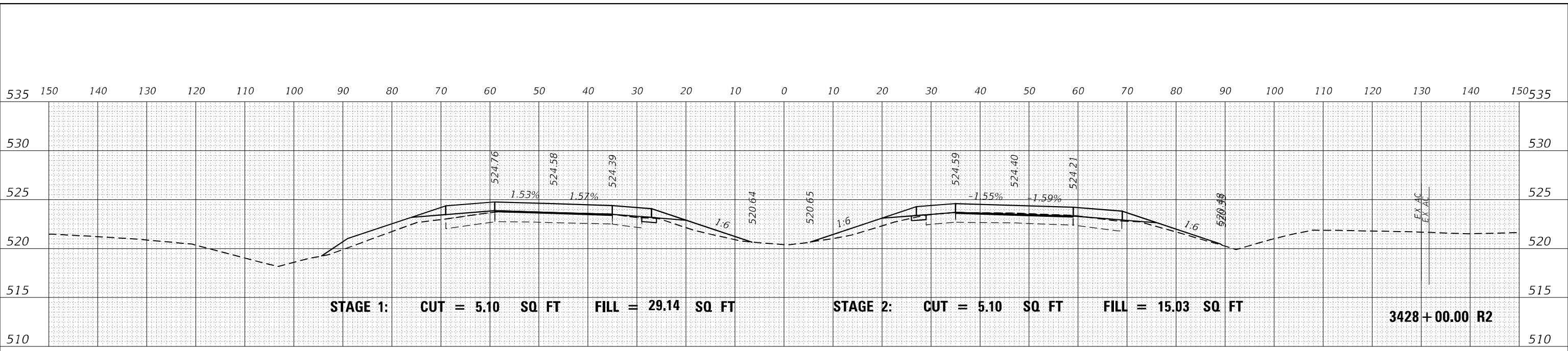
**INTERSTATE 64
CROSS SECTIONS**

SCALE: 50 SHEET OF SHEETS STA. 3425+50.00 R2 TO STA. 3426+50.00 R2

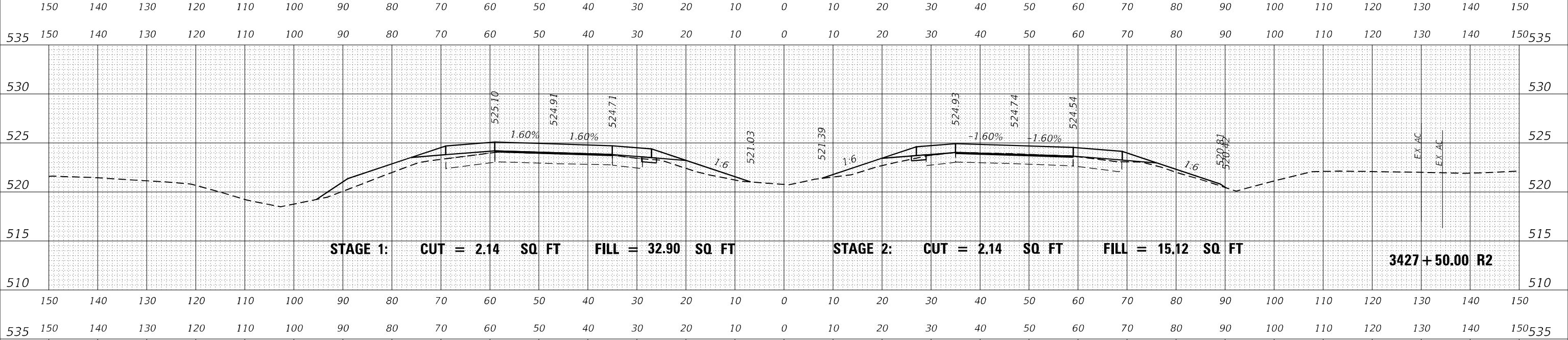
F.A.I. RTE.	SECTION	COUNTY	TOTAL SHEETS	SHEET NO.
I-64	*	JEFFERSON	1052	518
CONTRACT NO. 78604				

(41-6,41-6-1,41-7)RS-2;BSMART 2023

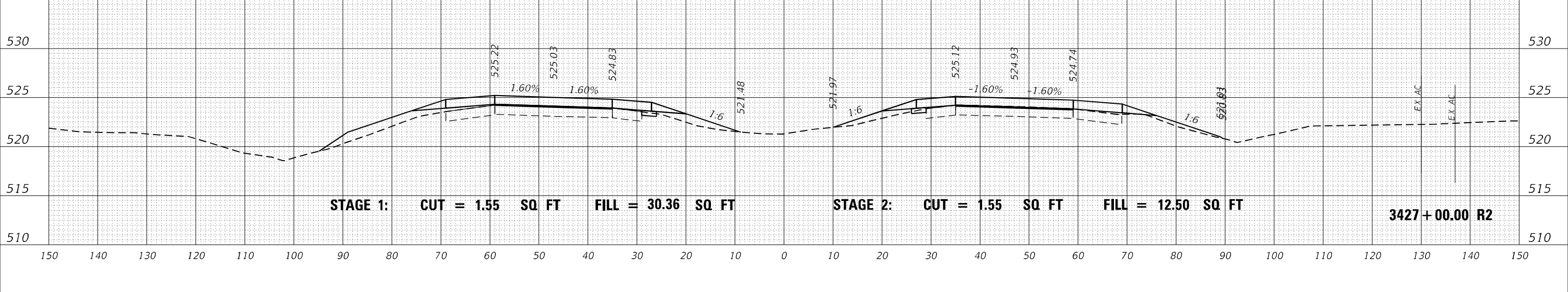
DATE	
BY	
FINAL SURVEY	SURVEYED
NOTE BOOK	PLOTTED
NO.	TEMPLATE
	AREAS
	CHECKED



DATE	
BY	
ORIGINAL SURVEY	SURVEYED
NOTE BOOK	PLOTTED
NO.	TEMPLATE
	AREAS
	CHECKED



DATE	
BY	
ORIGINAL SURVEY	SURVEYED
NOTE BOOK	PLOTTED
NO.	TEMPLATE
	AREAS
	CHECKED



MODEL: D:\mfr\...
FILE NAME: ...029\8604-RS-XS-1.dgn

USER NAME = dhawes	DESIGNED -	REVISED -
	DRAWN -	REVISED -
PLOT SCALE = 20,0000' / in.	CHECKED -	REVISED -
PLOT DATE = 11/4/2022 - 9:31:30 AM	DATE -	REVISED -

**STATE OF ILLINOIS
DEPARTMENT OF TRANSPORTATION**

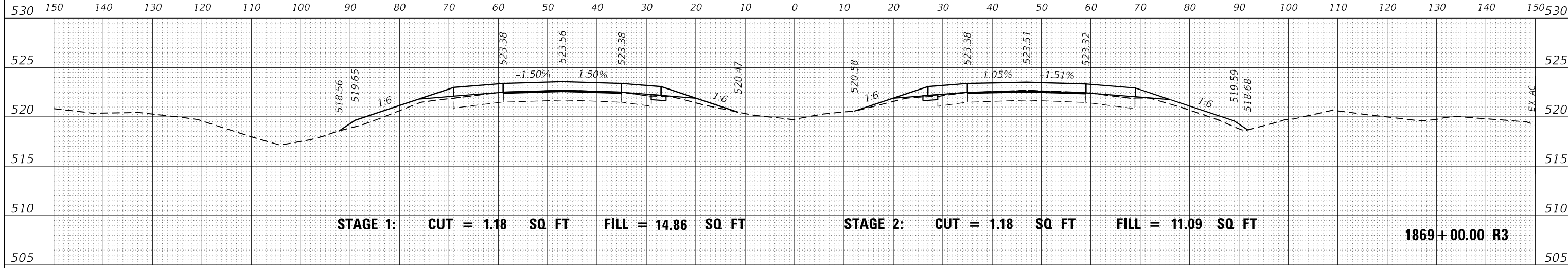
**INTERSTATE 64
CROSS SECTIONS**

SCALE: 50 SHEET OF SHEETS STA. 3427+00.00 R2 TO STA. 3428+00.00 R2

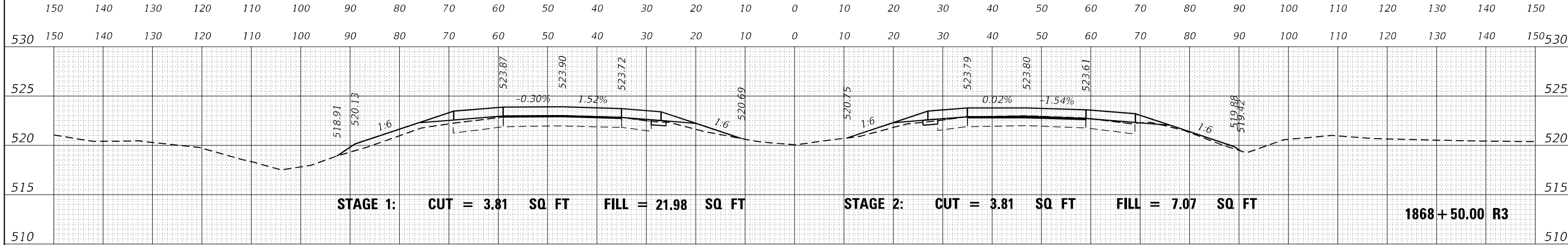
F.A.I. RTE.	SECTION	COUNTY	TOTAL SHEETS	SHEET NO.
I-64	*	JEFFERSON	1052	519
			CONTRACT NO. 78604	
		ILLINOIS FED. AID PROJECT		

(41-6,41-6-1,41-7)RS-2;BSMART 2023

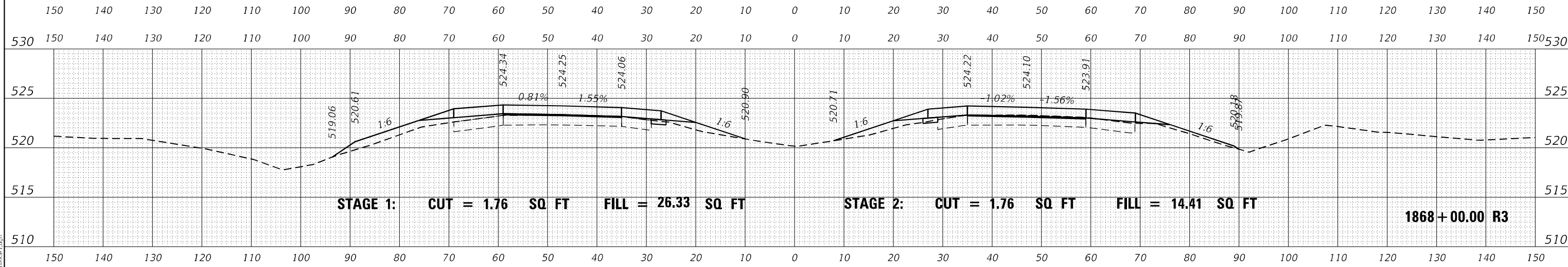
DATE	
BY	
FINAL SURVEY	SURVEYED
NOTE BOOK	PLOTTED
NO.	TEMPLATE
	AREAS CHECKED



DATE	
BY	
ORIGINAL SURVEY	SURVEYED
NOTE BOOK	PLOTTED
NO.	TEMPLATE
	AREAS CHECKED



DATE	
BY	
ORIGINAL SURVEY	SURVEYED
NOTE BOOK	PLOTTED
NO.	TEMPLATE
	AREAS CHECKED



MODEL: D:\mfr\...; FILE NAME: ...; 11/4/2022 - 9:31:30 AM

USER NAME = dhawes	DESIGNED -	REVISED -
PLOT SCALE = 20,0000' / in.	DRAWN -	REVISED -
PLOT DATE = 11/4/2022 - 9:31:30 AM	CHECKED -	REVISED -
	DATE -	REVISED -

**STATE OF ILLINOIS
DEPARTMENT OF TRANSPORTATION**

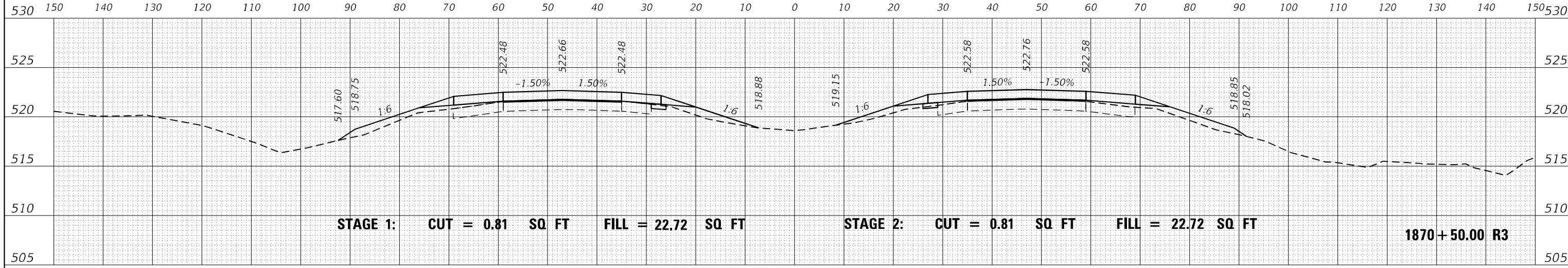
**INTERSTATE 64
CROSS SECTIONS**

SCALE: 50 SHEET OF SHEETS STA. 1868+00.00 R3 TO STA. 1869+00.00 R3

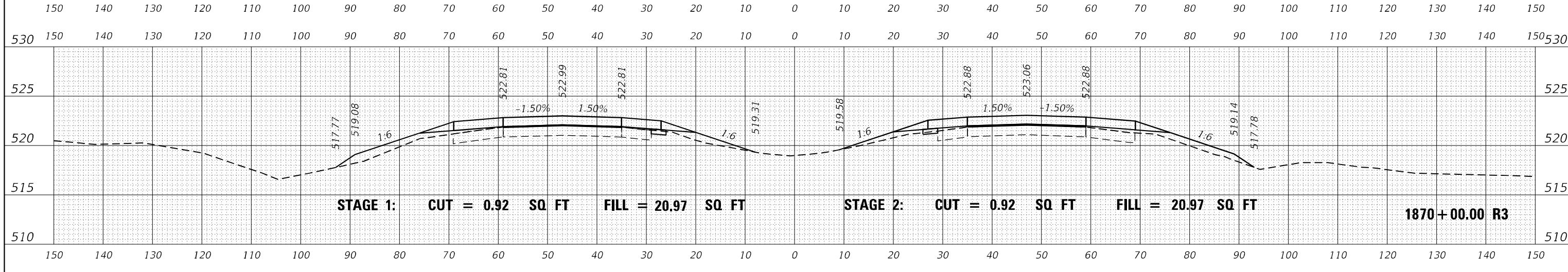
F.A.I. RTE.	SECTION	COUNTY	TOTAL SHEETS	SHEET NO.
I-64	*	JEFFERSON	1052	520
			CONTRACT NO. 78604	

* (41-6,41-6-1,41-7)RS-2;BSMART 2023

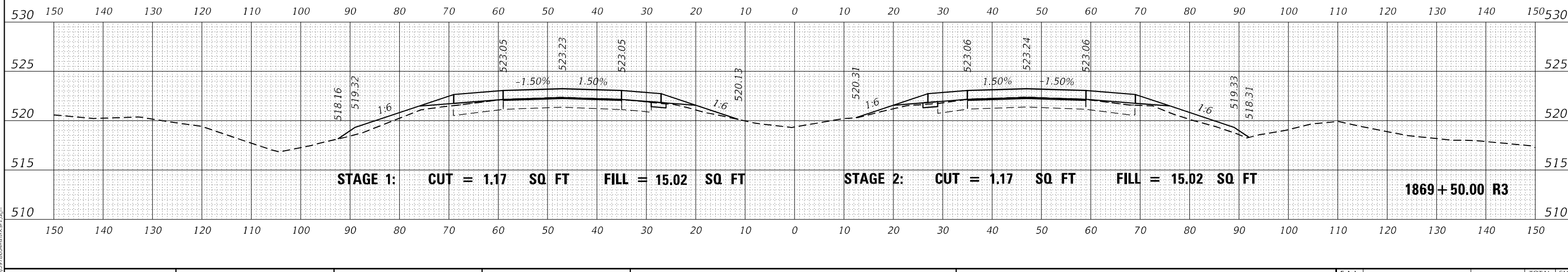
DATE	
BY	
FINAL SURVEY	SURVEYED
NOTE BOOK	PLOTTED
NO.	TEMPLATE
	AREAS CHECKED



DATE	
BY	
ORIGINAL SURVEY	SURVEYED
NOTE BOOK	PLOTTED
NO.	TEMPLATE
	AREAS CHECKED



DATE	
BY	
ORIGINAL SURVEY	SURVEYED
NOTE BOOK	PLOTTED
NO.	TEMPLATE
	AREAS CHECKED



MODEL: D:\mfr\...
FILE NAME: ...

USER NAME = dhawes	DESIGNED -	REVISED -
PLOT SCALE = 20,0000' / in.	DRAWN -	REVISED -
PLOT DATE = 11/4/2022 - 9:31:31 AM	CHECKED -	REVISED -
	DATE -	REVISED -

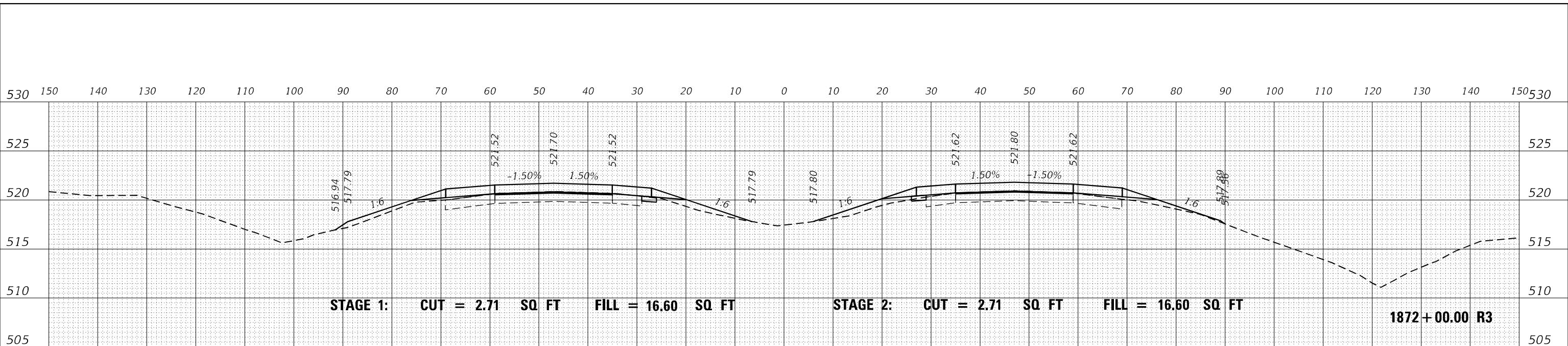
**STATE OF ILLINOIS
DEPARTMENT OF TRANSPORTATION**

**INTERSTATE 64
CROSS SECTIONS**

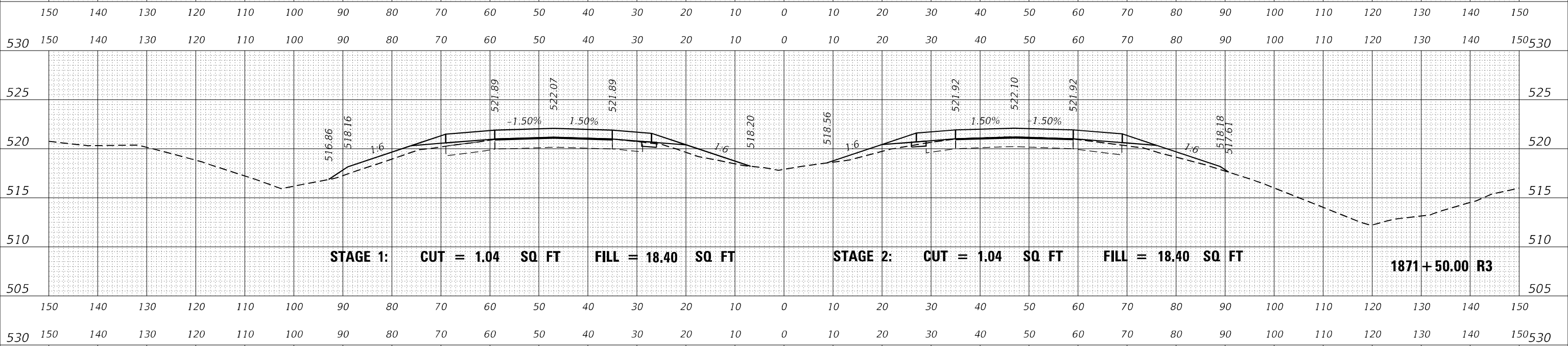
SCALE: 50 SHEET OF SHEETS STA. 1869+50.00 R3 TO STA. 1870+50.00 R3

F.A.I. RTE.	SECTION	COUNTY	TOTAL SHEETS	SHEET NO.
I-64	*	JEFFERSON	1052	521
CONTRACT NO. 78604				

DATE	
BY	
SURVEYED	
PLOTTED	
TEMPLATE	
NOTE BOOK	
AREAS CHECKED	
NO.	



DATE	
BY	
SURVEYED	
PLOTTED	
TEMPLATE	
NOTE BOOK	
AREAS CHECKED	
NO.	



DATE	
BY	
SURVEYED	
PLOTTED	
TEMPLATE	
NOTE BOOK	
AREAS CHECKED	
NO.	



MODEL: D:\mfr\...
FILE NAME: ...02\8604-RS-XS-1.dgn

USER NAME = dhawes	DESIGNED -	REVISED -
	DRAWN -	REVISED -
PLOT SCALE = 20,0000 * / in.	CHECKED -	REVISED -
PLOT DATE = 11/4/2022 - 9:31:31 AM	DATE -	REVISED -

**STATE OF ILLINOIS
DEPARTMENT OF TRANSPORTATION**

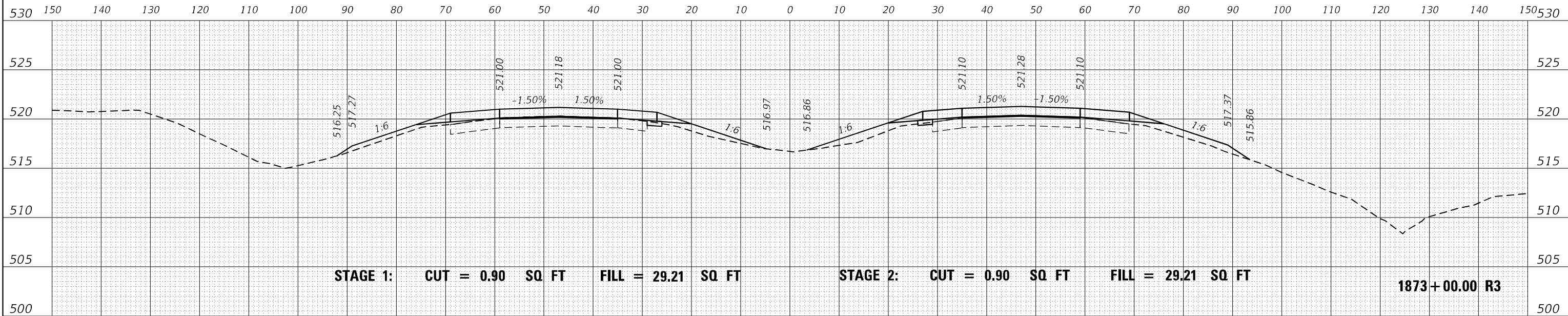
**INTERSTATE 64
CROSS SECTIONS**

SCALE: 50 SHEET OF SHEETS STA. 1871+00.00 R3 TO STA. 1872+00.00 R3

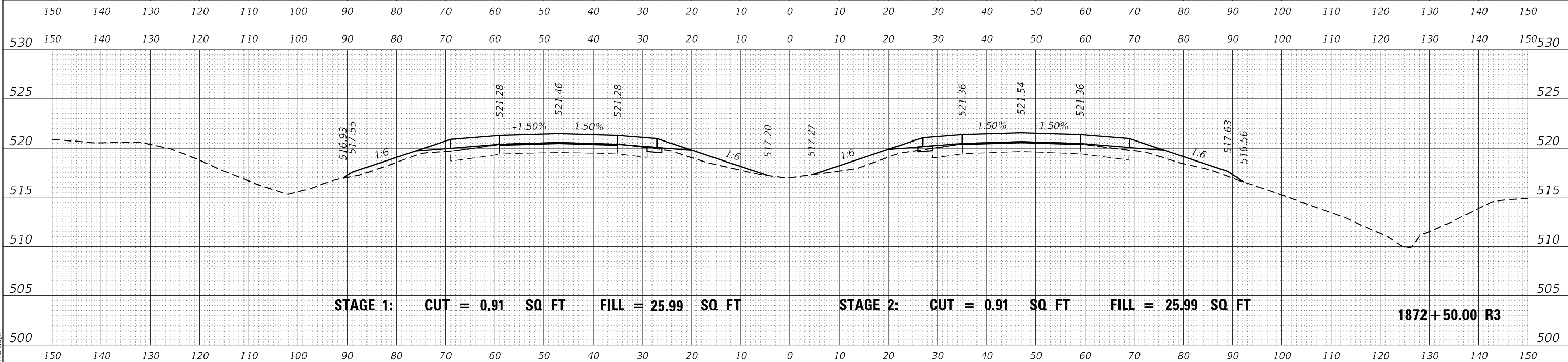
F.A.I. RTE.	SECTION	COUNTY	TOTAL SHEETS	SHEET NO.
I-64	*	JEFFERSON	1052	522
				CONTRACT NO. 78604

(41-6,41-6-1,41-7)RS-2;BSMART 2023

FINAL SURVEY NO.	SURVEYED	DATE
NOTE BOOK	PLOTTED	BY
AREAS CHECKED	TEMPLATE	
	AREAS CHECKED	



ORIGINAL SURVEY NO.	SURVEYED	DATE
NOTE BOOK	PLOTTED	BY
AREAS CHECKED	TEMPLATE	
	AREAS CHECKED	



MODEL: D:\m\h\...
FILE NAME: ...02\78604-R3-RS-1.dgn

USER NAME = dhawes	DESIGNED -	REVISED -
	DRAWN -	REVISED -
PLOT SCALE = 20,0000 * / in.	CHECKED -	REVISED -
PLOT DATE = 11/4/2022 - 9:31:32 AM	DATE -	REVISED -

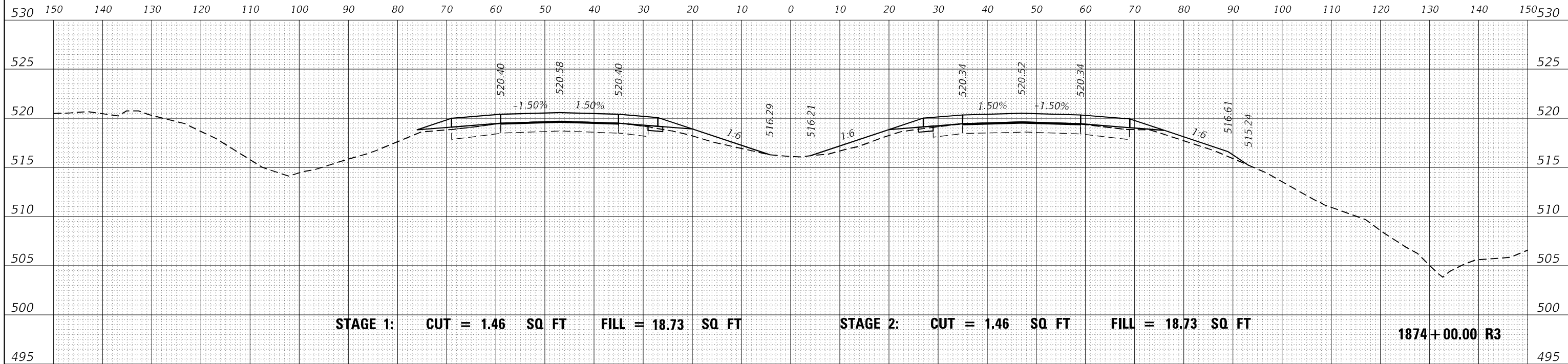
**STATE OF ILLINOIS
DEPARTMENT OF TRANSPORTATION**

**INTERSTATE 64
CROSS SECTIONS**

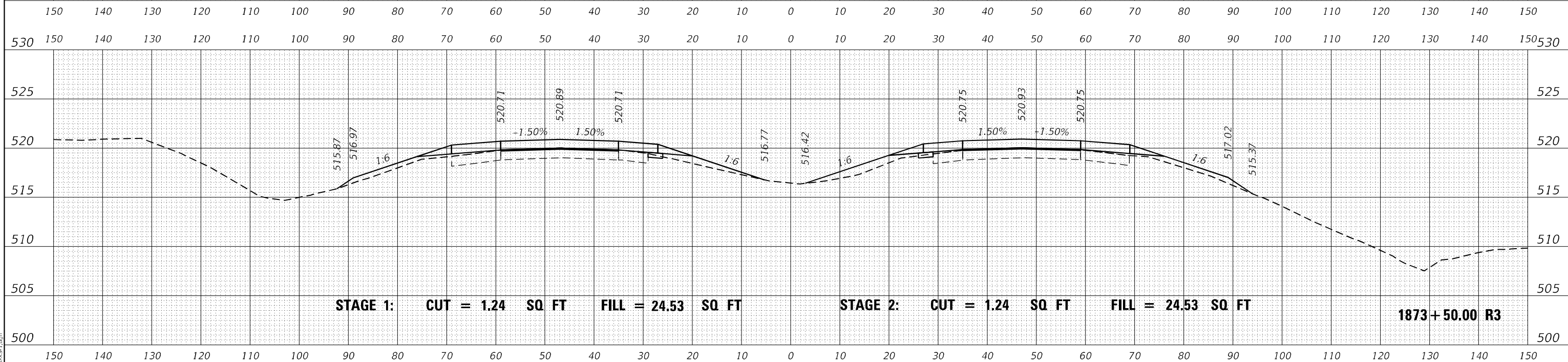
SCALE: 50 SHEET OF SHEETS STA. 1872+50.00 R3 TO STA. 1873+00.00 R3

F.A.I. RTE.	SECTION	COUNTY	TOTAL SHEETS	SHEET NO.
I-64	*	JEFFERSON	1052	523
				CONTRACT NO. 78604

DATE	
BY	
FINAL SURVEY	SURVEYED
NOTE BOOK	PLOTTED
NO.	AREAS CHECKED



DATE	
BY	
ORIGINAL SURVEY	SURVEYED
NOTE BOOK	PLOTTED
NO.	AREAS CHECKED



MODEL: D:\mfr\...
FILE NAME: ...02\78604-R3-RS-1.dgn

USER NAME = dhawes	DESIGNED -	REVISED -
	DRAWN -	REVISED -
PLOT SCALE = 20,0000 * / in.	CHECKED -	REVISED -
PLOT DATE = 11/4/2022 - 9:31:33 AM	DATE -	REVISED -

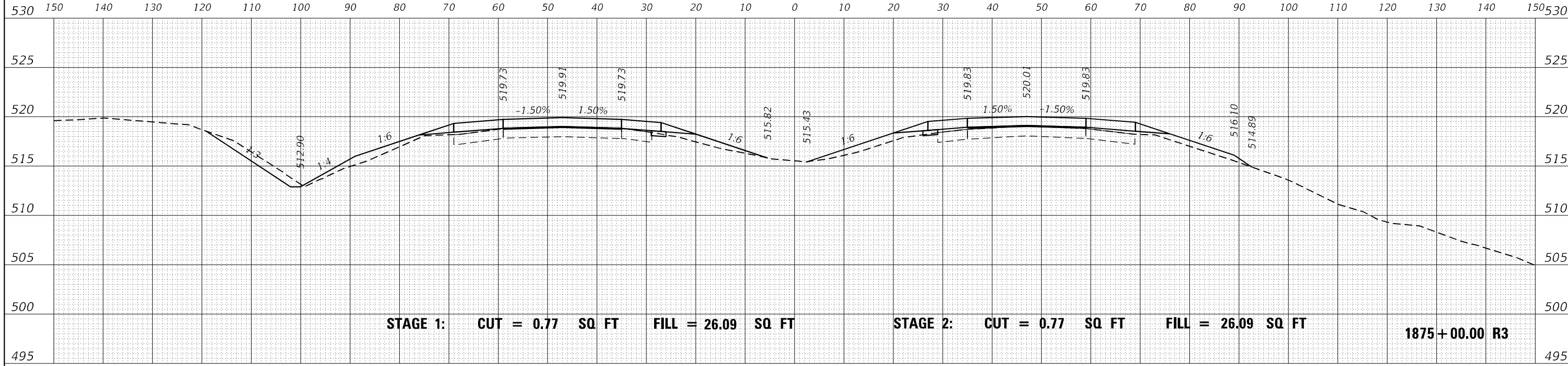
**STATE OF ILLINOIS
DEPARTMENT OF TRANSPORTATION**

**INTERSTATE 64
CROSS SECTIONS**

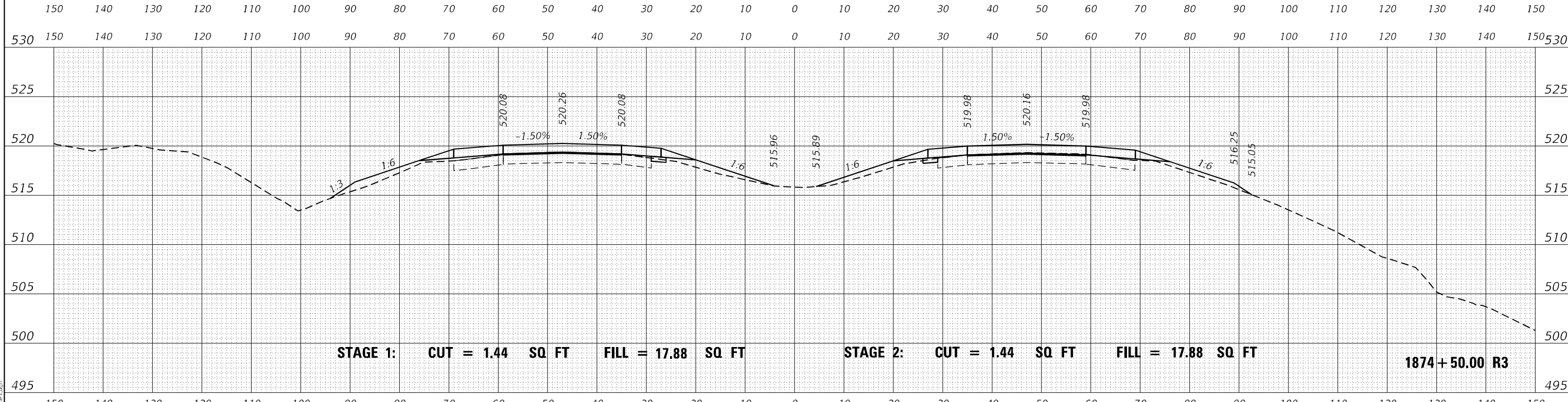
SCALE: 50 SHEET OF SHEETS STA. 1873+50.00 R3 TO STA. 1874+00.00 R3

F.A.I. RTE.	SECTION	COUNTY	TOTAL SHEETS	SHEET NO.
I-64	*	JEFFERSON	1052	524
CONTRACT NO. 78604				

DATE	
BY	
FINAL SURVEY	SURVEYED
NOTE BOOK	PLOTTED
NO.	TEMPLATE
	AREAS CHECKED



DATE	
BY	
ORIGINAL SURVEY	SURVEYED
NOTE BOOK	PLOTTED
NO.	TEMPLATE
	AREAS CHECKED



MODEL: D:\m\h\...
FILE NAME: ...

USER NAME = dhawes	DESIGNED -	REVISED -
PLOT SCALE = 20,000 * / in.	DRAWN -	REVISED -
PLOT DATE = 11/4/2022 - 9:31:33 AM	CHECKED -	REVISED -
	DATE -	REVISED -

**STATE OF ILLINOIS
DEPARTMENT OF TRANSPORTATION**

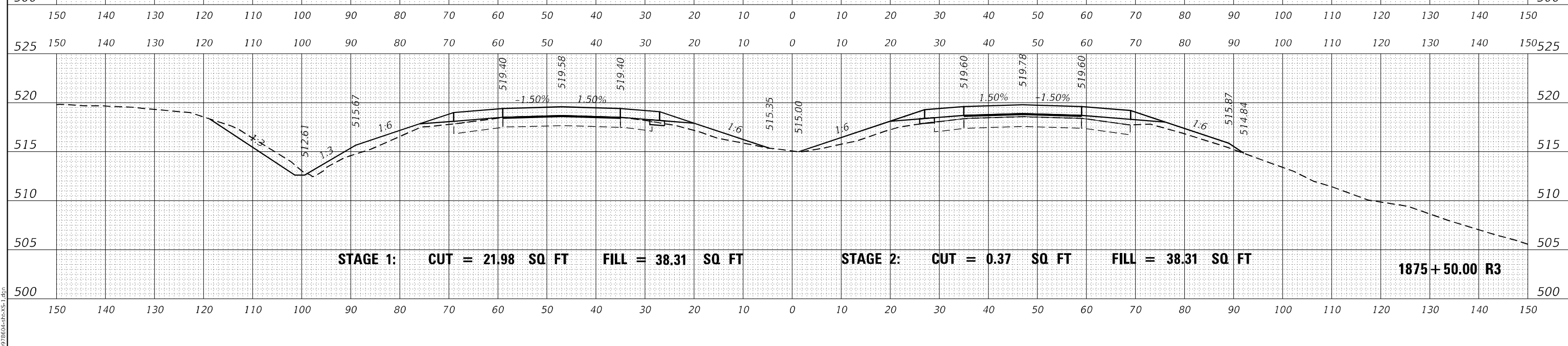
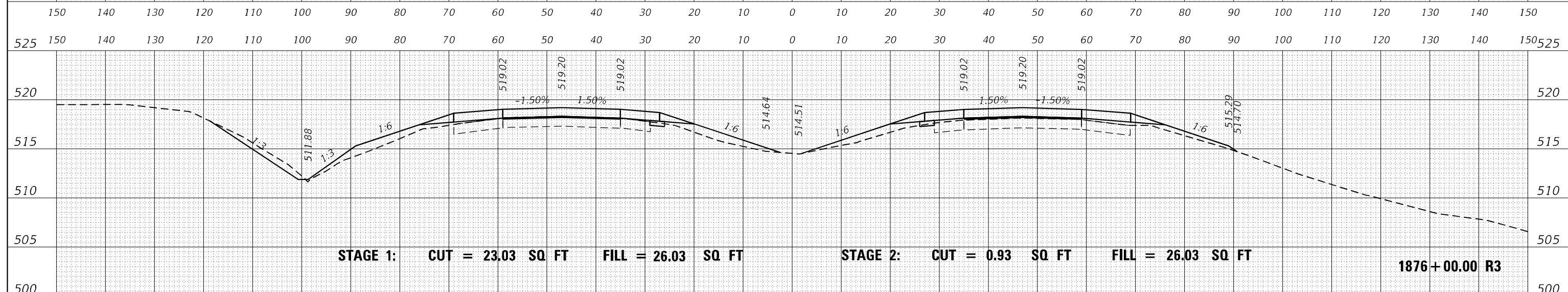
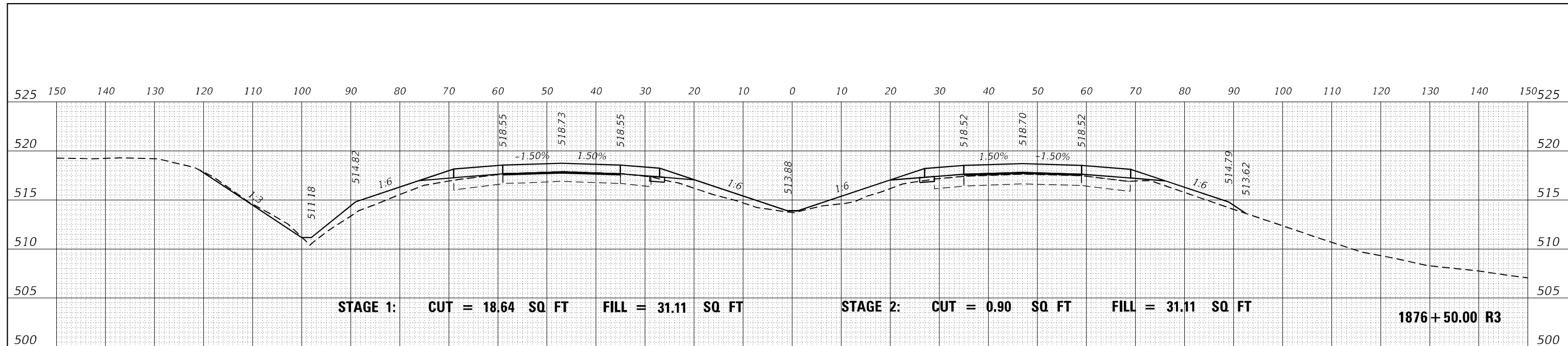
**INTERSTATE 64
CROSS SECTIONS**

SCALE: 50 SHEET OF SHEETS STA. 1874+50.00 R3 TO STA. 1875+00.00 R3

F.A.I. RTE.	SECTION	COUNTY	TOTAL SHEETS	SHEET NO.
I-64	*	JEFFERSON	1052	525
CONTRACT NO. 78604				

DATE	
BY	
SURVEYED	
PLOTTED	
TEMPLATE	
NOTE BOOK	
AREAS CHECKED	
NO.	

DATE	
BY	
SURVEYED	
PLOTTED	
TEMPLATE	
NOTE BOOK	
AREAS CHECKED	
NO.	



MODEL: D:\mfr\...
FILE NAME: ...02\8604-R3-RS-1.dgn

USER NAME = dhawes	DESIGNED -	REVISED -
	DRAWN -	REVISED -
PLOT SCALE = 20,0000 * / in.	CHECKED -	REVISED -
PLOT DATE = 11/4/2022 - 9:31:34 AM	DATE -	REVISED -

**STATE OF ILLINOIS
DEPARTMENT OF TRANSPORTATION**

**INTERSTATE 64
CROSS SECTIONS**

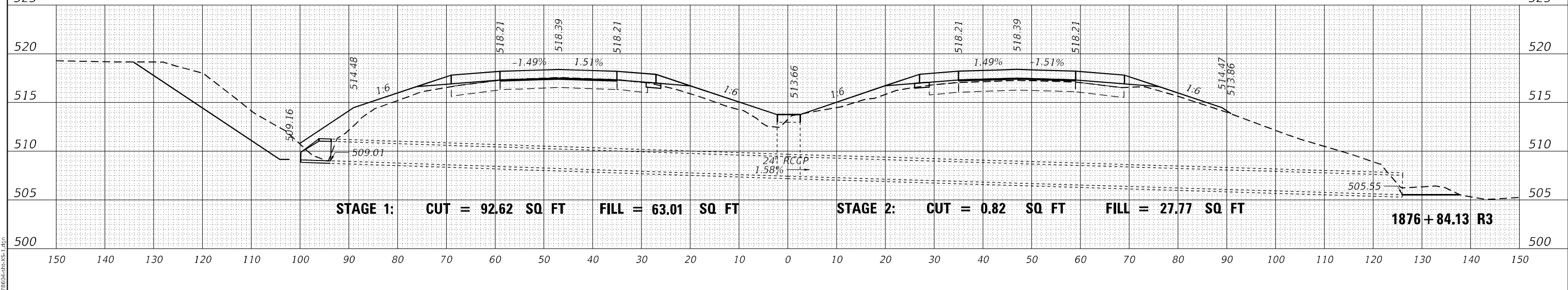
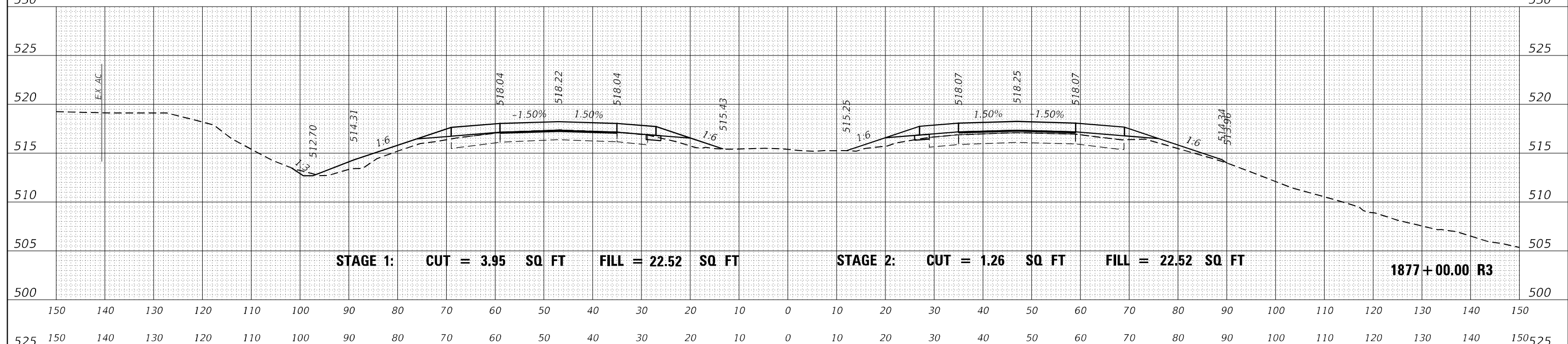
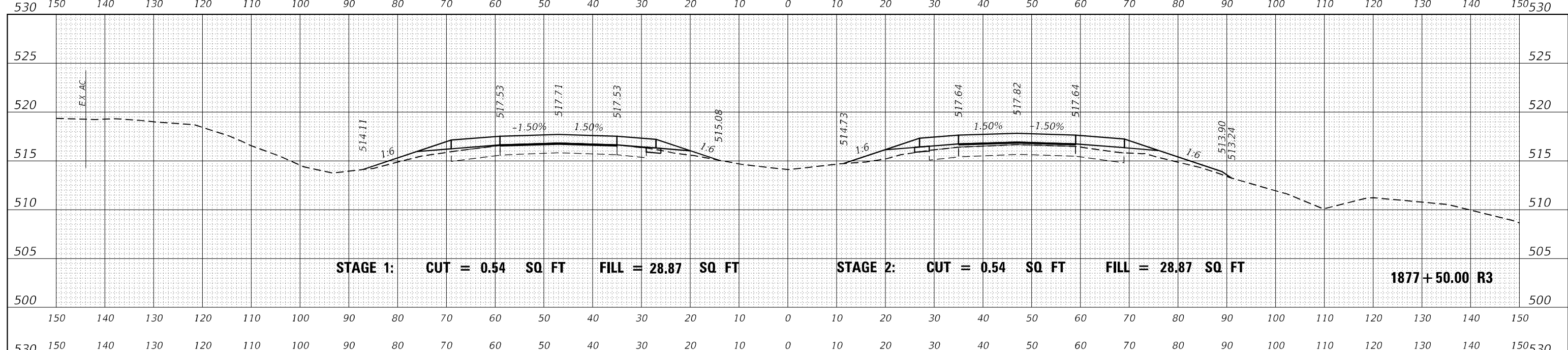
SCALE: 50 SHEET OF SHEETS STA. 1875+50.00 R3 TO STA. 1876+50.00 R3

F.A.I. RTE.	SECTION	COUNTY	TOTAL SHEETS	SHEET NO.
I-64	*	JEFFERSON	1052	526
CONTRACT NO. 78604				

* (41-6,41-6-1,41-7)RS-2;BSMART 2023

DATE	
BY	
FINAL SURVEY	
SURVEYED	
PLOTTED	
TEMPLATE	
NOTE BOOK	
AREAS	
CHECKED	
NO.	

DATE	
BY	
ORIGINAL SURVEY	
SURVEYED	
PLOTTED	
TEMPLATE	
NOTE BOOK	
AREAS	
CHECKED	
NO.	



MODEL: D:\mfr\19
FILE NAME: ...029\8604-R3-RS-1.dgn

USER NAME = dhawes	DESIGNED -	REVISED -
PLOT SCALE = 20,0000' / in.	DRAWN -	REVISED -
PLOT DATE = 11/4/2022 - 9:31:39 AM	CHECKED -	REVISED -
	DATE -	REVISED -

**STATE OF ILLINOIS
DEPARTMENT OF TRANSPORTATION**

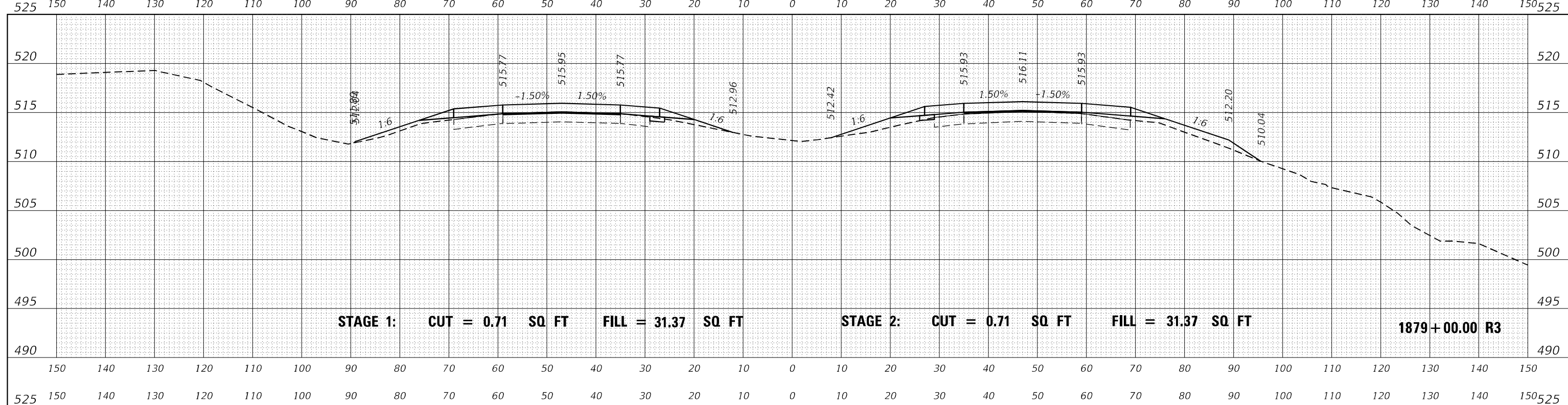
**INTERSTATE 64
CROSS SECTIONS**

SCALE: 50 SHEET OF SHEETS STA. 1876+84.13 R3 TO STA. 1877+50.00 R3

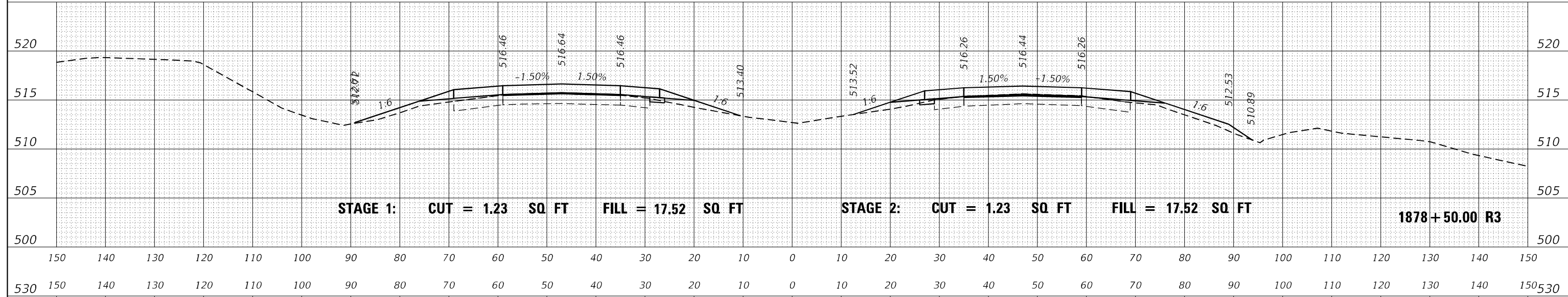
F.A.I. RTE. I-64	SECTION *	COUNTY JEFFERSON	TOTAL SHEETS 1052	SHEET NO. 527
			CONTRACT NO. 78604	
ILLINOIS FED. AID PROJECT				

* (41-6,41-6-1,41-7)RS-2;BSMART 2023

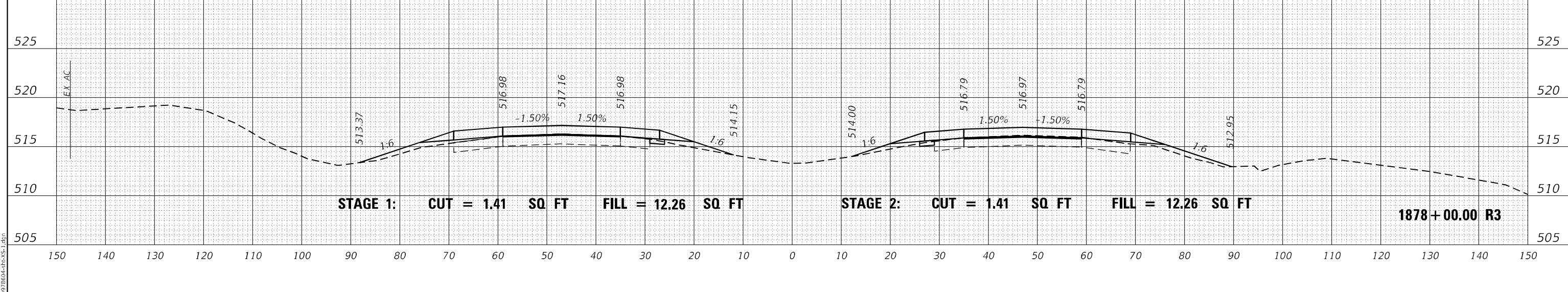
FINAL SURVEY	SURVEYED	DATE
NOTE BOOK	PLOTTED	BY
NO.	TEMPLATE	
	AREAS	
	CHECKED	



ORIGINAL SURVEY	SURVEYED	DATE
NOTE BOOK	PLOTTED	BY
NO.	TEMPLATE	
	AREAS	
	CHECKED	



MODEL	DATE
FILE NAME	BY



USER NAME = dhawes	DESIGNED -	REVISED -
PLOT SCALE = 20,000' / in.	DRAWN -	REVISED -
PLOT DATE = 11/4/2022 - 9:31:40 AM	CHECKED -	REVISED -
	DATE -	REVISED -

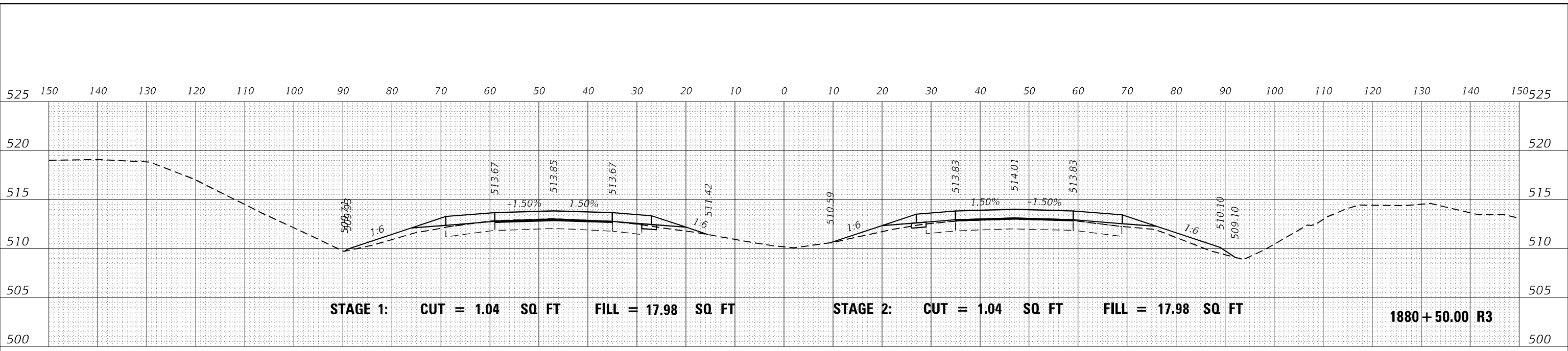
**STATE OF ILLINOIS
DEPARTMENT OF TRANSPORTATION**

**INTERSTATE 64
CROSS SECTIONS**

SCALE: 50	SHEET	OF	SHEETS	STA. 1878+00.00 R3 TO STA. 1879+00.00 R3	F.A.I. RTE. I-64	SECTION *	COUNTY JEFFERSON	TOTAL SHEETS 1052	SHEET NO. 528
					ILLINOIS FED. AID PROJECT		CONTRACT NO. 78604		

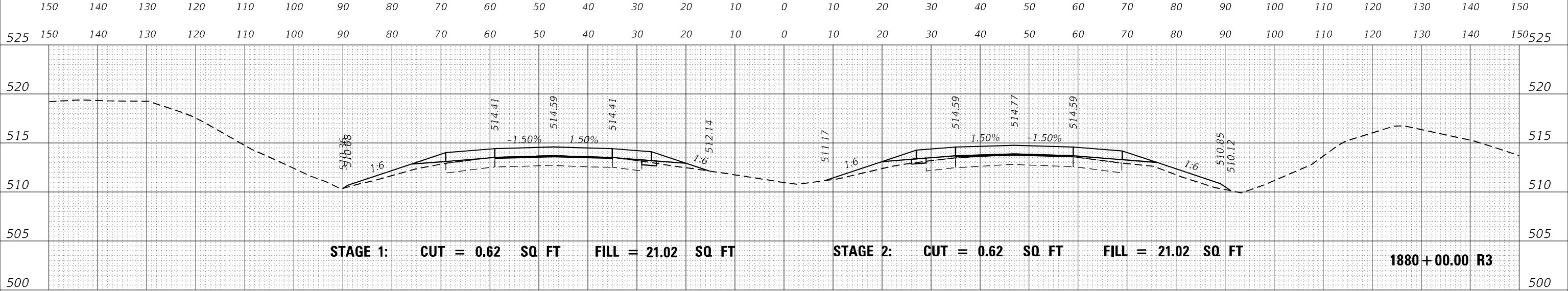
* (41-6,41-6-1,41-7)RS-2;BSMART 2023

DATE	
BY	
FINAL SURVEY	SURVEYED
NOTE BOOK	PLOTTED
NO.	TEMPLATE
	AREAS
	CHECKED

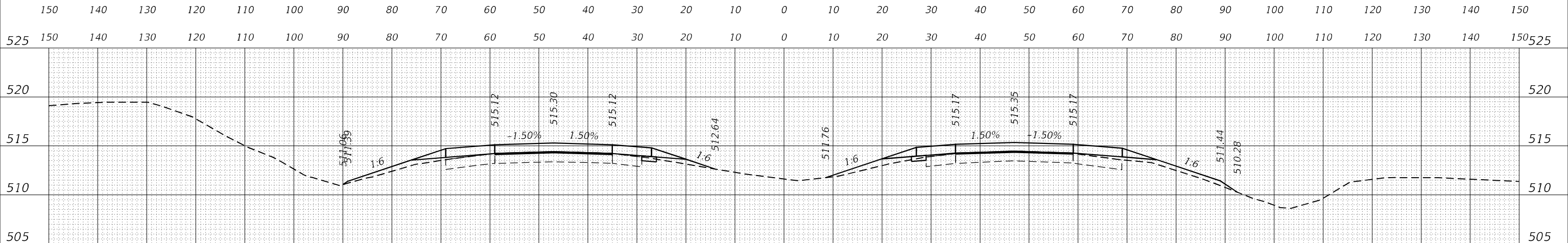


STAGE 1: CUT = 1.04 SQ FT FILL = 17.98 SQ FT STAGE 2: CUT = 1.04 SQ FT FILL = 17.98 SQ FT 1880+50.00 R3

DATE	
BY	
ORIGINAL SURVEY	SURVEYED
NOTE BOOK	PLOTTED
NO.	TEMPLATE
	AREAS
	CHECKED



STAGE 1: CUT = 0.62 SQ FT FILL = 21.02 SQ FT STAGE 2: CUT = 0.62 SQ FT FILL = 21.02 SQ FT 1880+00.00 R3



STAGE 1: CUT = 1.17 SQ FT FILL = 18.32 SQ FT STAGE 2: CUT = 1.17 SQ FT FILL = 18.32 SQ FT 1879+50.00 R3

MODEL: D:\mfr\...
FILE NAME: ...02\8604-RS-XS-1.dgn

USER NAME = dhawes	DESIGNED -	REVISED -
	DRAWN -	REVISED -
PLOT SCALE = 20,0000 * / in.	CHECKED -	REVISED -
PLOT DATE = 11/4/2022 - 9:31:40 AM	DATE -	REVISED -

**STATE OF ILLINOIS
DEPARTMENT OF TRANSPORTATION**

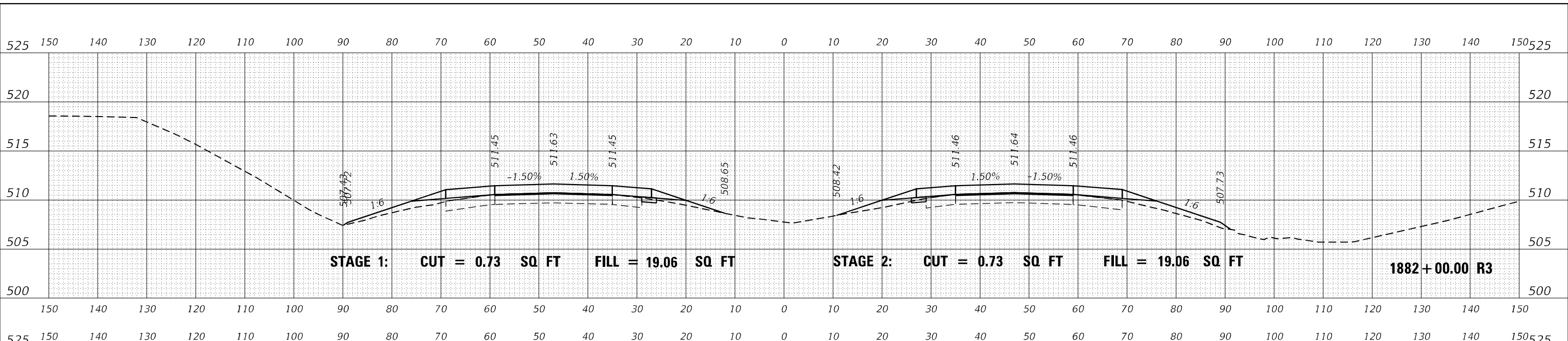
**INTERSTATE 64
CROSS SECTIONS**

SCALE: 50 SHEET OF SHEETS STA. 1879+50.00 R3 TO STA. 1880+50.00 R3

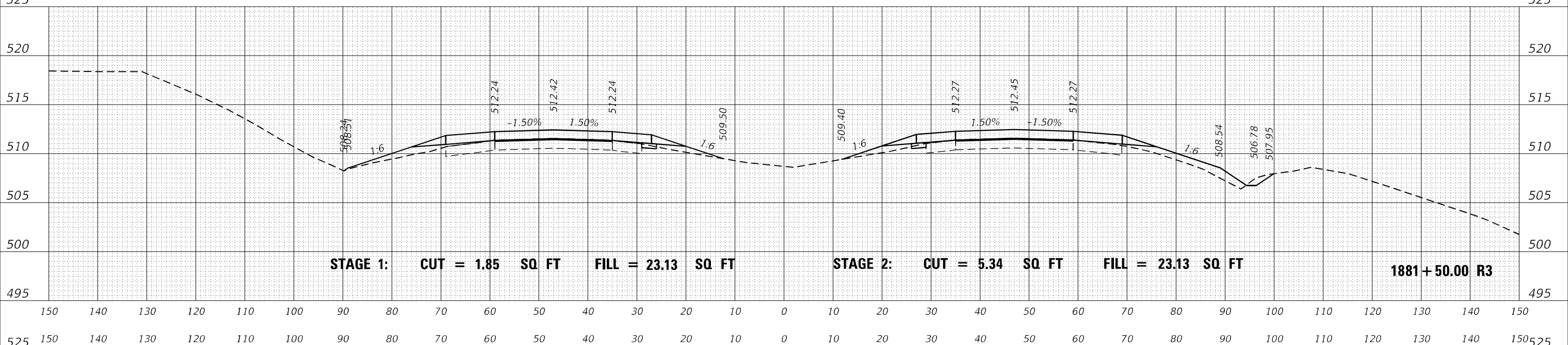
F.A.I. RTE.	SECTION	COUNTY	TOTAL SHEETS	SHEET NO.
I-64	*	JEFFERSON	1052	529
CONTRACT NO. 78604				

* (41-6,41-6-1,41-7)RS-2;BSMART 2023

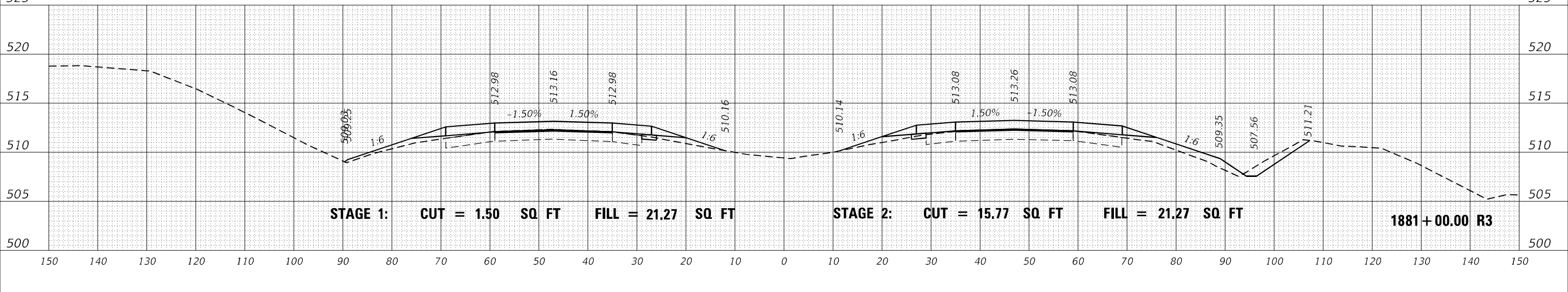
DATE	
BY	
FINAL SURVEY	SURVEYED
NOTE BOOK	PLOTTED
NO.	AREAS CHECKED



DATE	
BY	
ORIGINAL SURVEY	SURVEYED
NOTE BOOK	PLOTTED
NO.	AREAS CHECKED



DATE	
BY	
ORIGINAL SURVEY	SURVEYED
NOTE BOOK	PLOTTED
NO.	AREAS CHECKED



MODEL: D:\mfr\h
FILE NAME: ...029\8604-RS-VS-1.dgn

USER NAME = dhawes	DESIGNED -	REVISD -
	DRAWN -	REVISD -
PLOT SCALE = 20,0000 * / in.	CHECKED -	REVISD -
PLOT DATE = 11/4/2022 - 9:31:40 AM	DATE -	REVISD -

**STATE OF ILLINOIS
DEPARTMENT OF TRANSPORTATION**

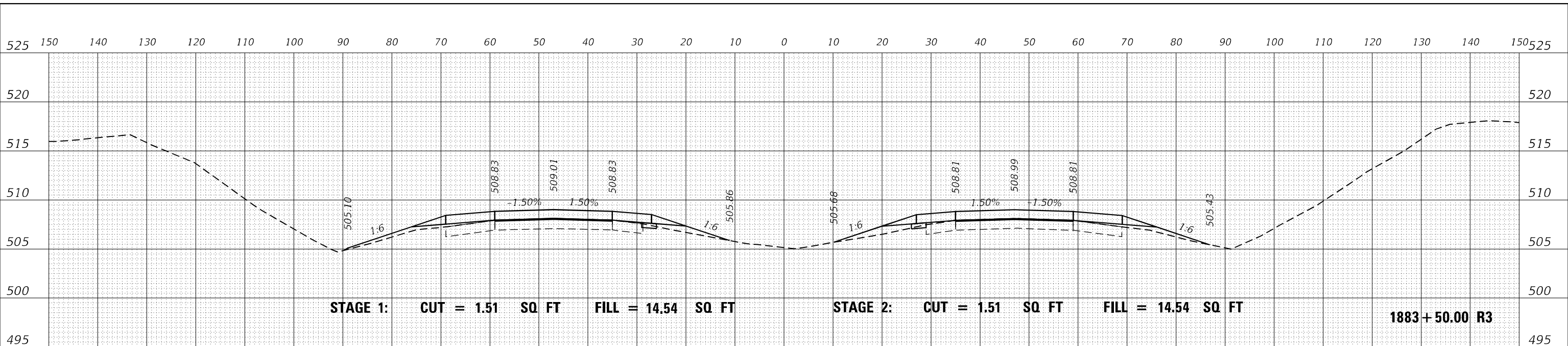
**INTERSTATE 64
CROSS SECTIONS**

SCALE: 50 SHEET OF SHEETS STA. 1881+00.00 R3 TO STA. 1882+00.00 R3

F.A.I. RTE.	SECTION	COUNTY	TOTAL SHEETS	SHEET NO.
I-64	*	JEFFERSON	1052	530
				CONTRACT NO. 78604

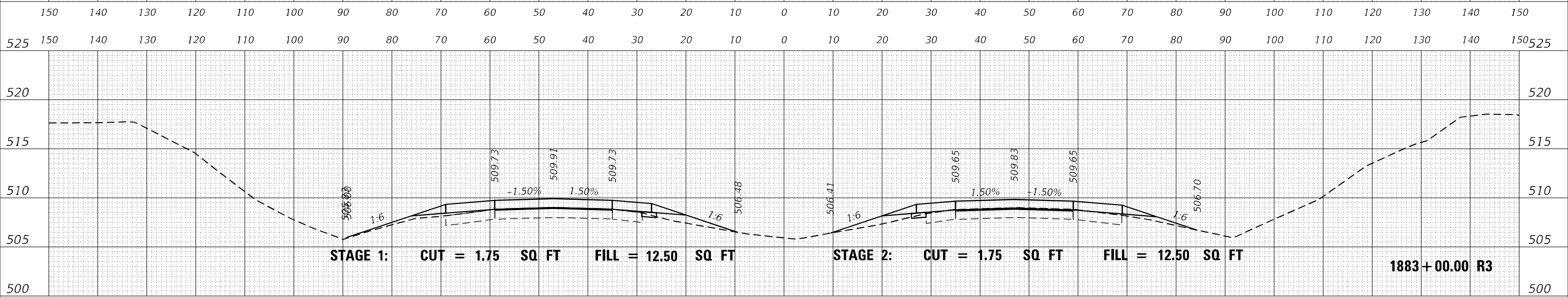
(41-6,41-6-1,41-7)RS-2;BSMART 2023

DATE	
BY	
FINAL SURVEY	SURVEYED
NOTE BOOK	PLOTTED
NO.	TEMPLATE
	AREAS
	CHECKED



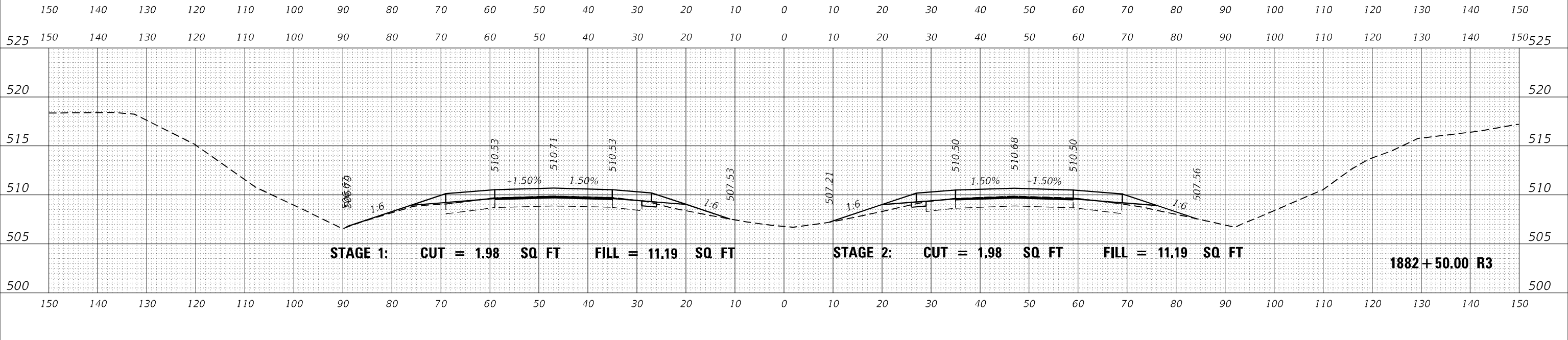
STAGE 1: CUT = 1.51 SQ FT FILL = 14.54 SQ FT STAGE 2: CUT = 1.51 SQ FT FILL = 14.54 SQ FT 1883+50.00 R3

DATE	
BY	
ORIGINAL SURVEY	SURVEYED
NOTE BOOK	PLOTTED
NO.	TEMPLATE
	AREAS
	CHECKED



STAGE 1: CUT = 1.75 SQ FT FILL = 12.50 SQ FT STAGE 2: CUT = 1.75 SQ FT FILL = 12.50 SQ FT 1883+00.00 R3

DATE	
BY	
ORIGINAL SURVEY	SURVEYED
NOTE BOOK	PLOTTED
NO.	TEMPLATE
	AREAS
	CHECKED



STAGE 1: CUT = 1.98 SQ FT FILL = 11.19 SQ FT STAGE 2: CUT = 1.98 SQ FT FILL = 11.19 SQ FT 1882+50.00 R3

MODEL: D:\mfr\...
FILE NAME: ...

USER NAME = dhawes	DESIGNED -	REVISED -
	DRAWN -	REVISED -
PLOT SCALE = 20,0000' / in.	CHECKED -	REVISED -
PLOT DATE = 11/4/2022 - 9:31:40 AM	DATE -	REVISED -

**STATE OF ILLINOIS
DEPARTMENT OF TRANSPORTATION**

**INTERSTATE 64
CROSS SECTIONS**

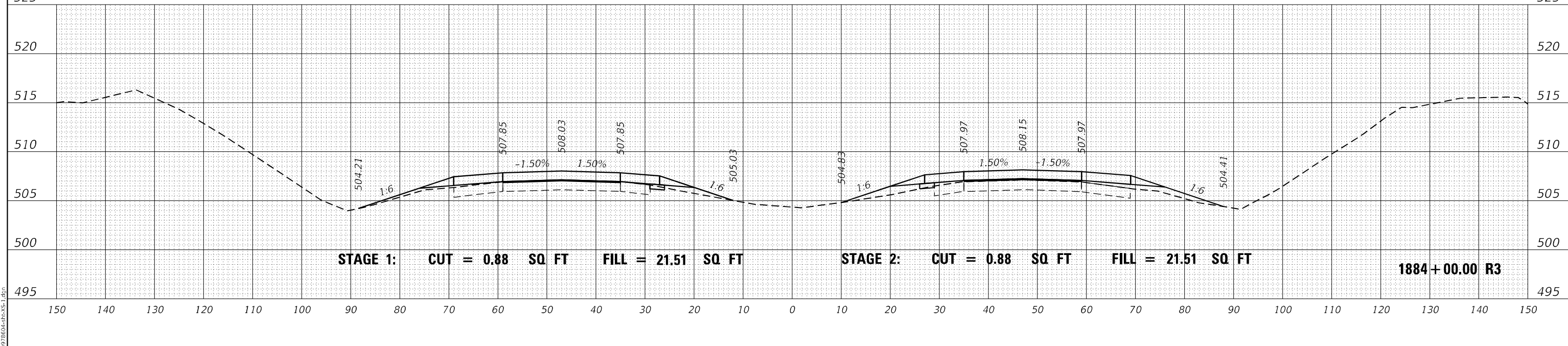
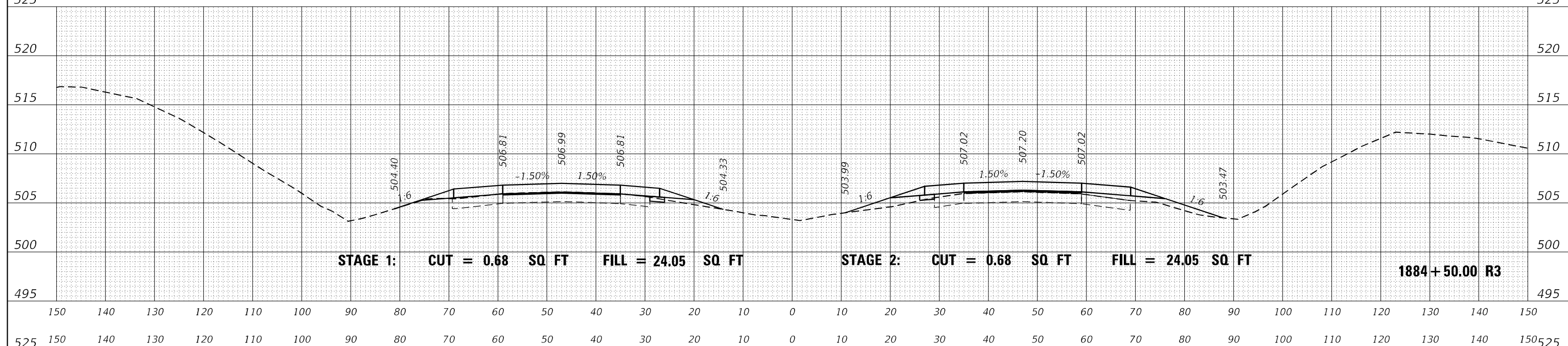
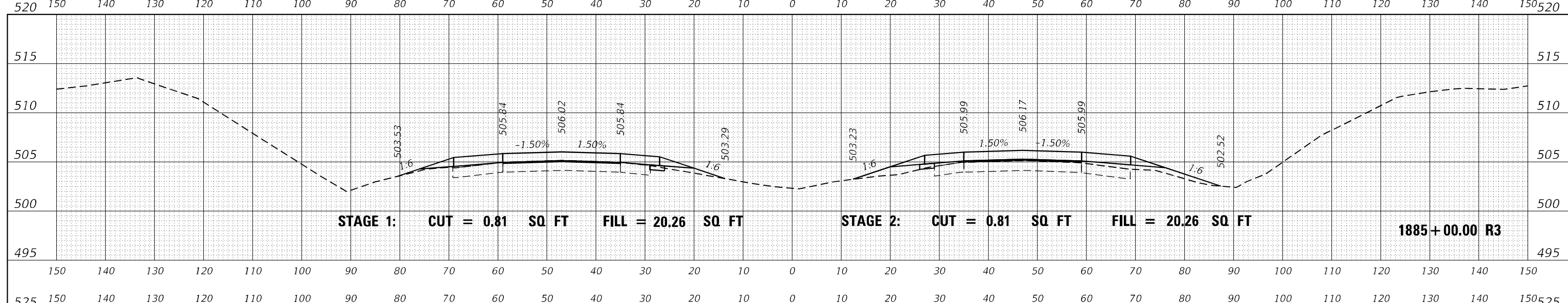
SCALE: 50 SHEET OF SHEETS STA. 1882+50.00 R3 TO STA. 1883+50.00 R3

F.A.I. RTE.	SECTION	COUNTY	TOTAL SHEETS	SHEET NO.
I-64	*	JEFFERSON	1052	531
			CONTRACT NO. 78604	

* (41-6,41-6-1,41-7)RS-2;BSMART 2023

FINAL SURVEY NO.	SURVEYED	DATE
NOTE BOOK	PLOTTED	
AREAS CHECKED	TEMPLATE	
	AREAS	
	CHECKED	

ORIGINAL SURVEY NO.	SURVEYED	DATE
NOTE BOOK	PLOTTED	
AREAS CHECKED	TEMPLATE	
	AREAS	
	CHECKED	



MODEL: D:\mfr\...
FILE NAME: ...029\8604-R3-R3.dgn

USER NAME = dhawes	DESIGNED -	REVISED -
PLOT SCALE = 20,0000 * / in.	DRAWN -	REVISED -
PLOT DATE = 11/4/2022 - 9:31:41 AM	CHECKED -	REVISED -
	DATE -	REVISED -

**STATE OF ILLINOIS
DEPARTMENT OF TRANSPORTATION**

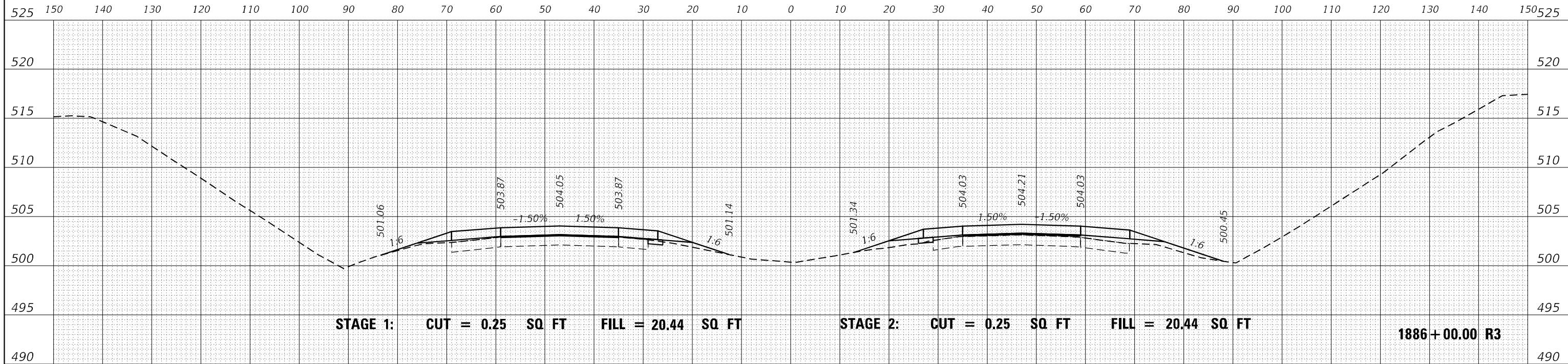
**INTERSTATE 64
CROSS SECTIONS**

SCALE: 50 SHEET OF SHEETS STA. 1884+00.00 R3 TO STA. 1885+00.00 R3

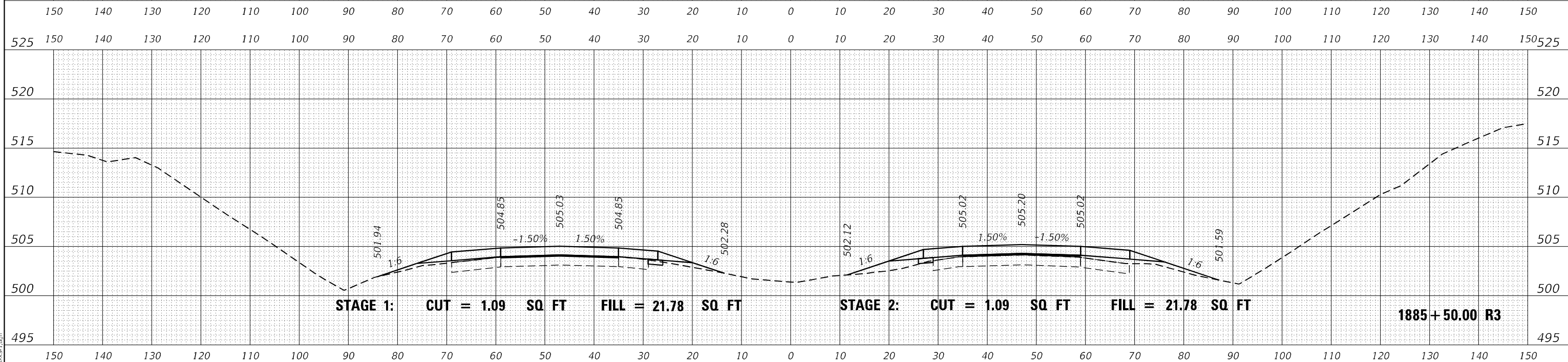
F.A.I. RTE.	SECTION	COUNTY	TOTAL SHEETS	SHEET NO.
I-64	*	JEFFERSON	1052	532
		CONTRACT NO. 78604		

(41-6,41-6-1,41-7)RS-2;BSMART 2023

DATE	
BY	
FINAL SURVEY	SURVEYED
NOTE BOOK	PLOTTED
NO.	AREAS CHECKED



DATE	
BY	
ORIGINAL SURVEY	SURVEYED
NOTE BOOK	PLOTTED
NO.	AREAS CHECKED



MODEL: D:\mfr\it
FILE NAME: ...029\8604-R3-VS-1.dgn

USER NAME = dhawes	DESIGNED -	REVISED -
PLOT SCALE = 20,0000 * / in.	DRAWN -	REVISED -
PLOT DATE = 11/4/2022 - 9:31:41 AM	CHECKED -	REVISED -
	DATE -	REVISED -

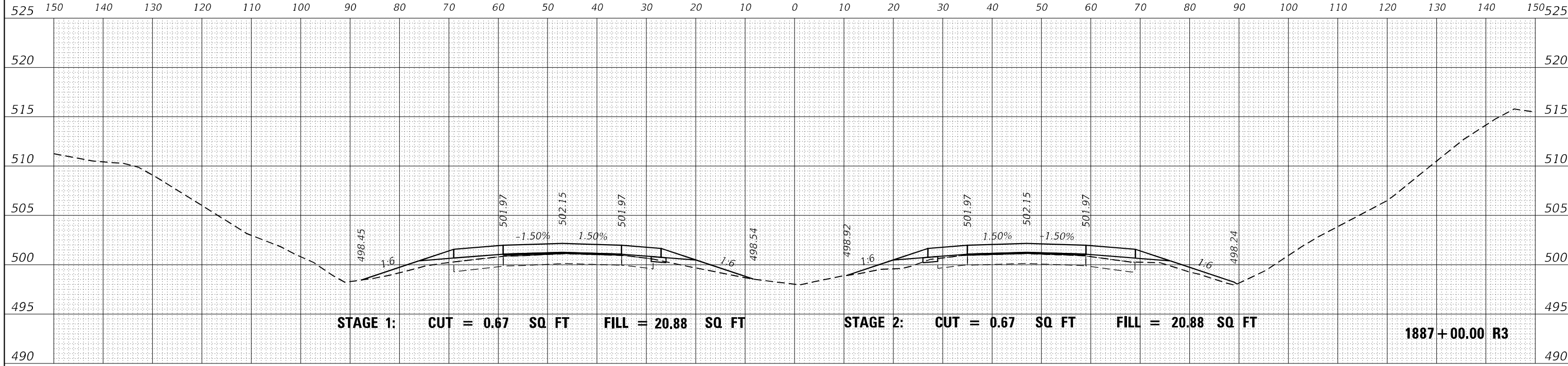
**STATE OF ILLINOIS
DEPARTMENT OF TRANSPORTATION**

**INTERSTATE 64
CROSS SECTIONS**

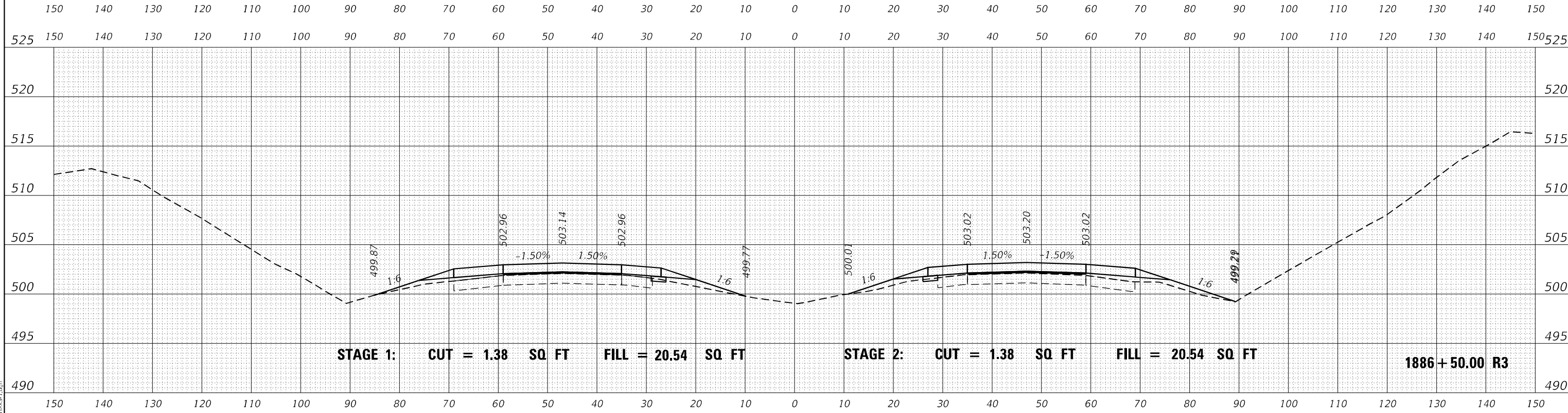
SCALE: 50 SHEET OF SHEETS STA. 1885+50.00 R3 TO STA. 1886+00.00 R3

F.A.I. RTE.	SECTION	COUNTY	TOTAL SHEETS	SHEET NO.
I-64	*	JEFFERSON	1052	533
CONTRACT NO. 78604				

DATE	
BY	
FINAL SURVEY	SURVEYED
NOTE BOOK	PLOTTED
NO.	AREAS CHECKED



DATE	
BY	
ORIGINAL SURVEY	SURVEYED
NOTE BOOK	PLOTTED
NO.	AREAS CHECKED



MODEL: D:\mtr\...
FILE NAME: ...

USER NAME = dhawes	DESIGNED -	REVISED -
	DRAWN -	REVISED -
PLOT SCALE = 20,0000 * / in.	CHECKED -	REVISED -
PLOT DATE = 11/4/2022 - 9:31:41 AM	DATE -	REVISED -

**STATE OF ILLINOIS
DEPARTMENT OF TRANSPORTATION**

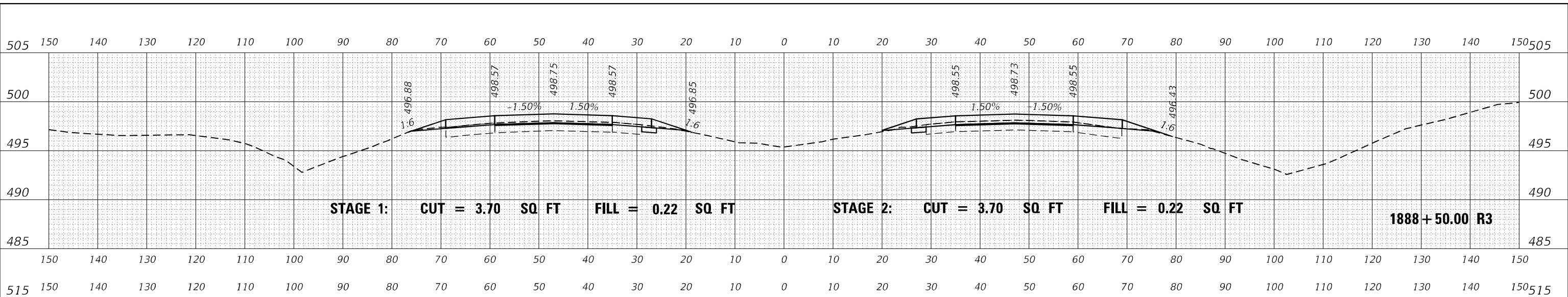
**INTERSTATE 64
CROSS SECTIONS**

SCALE: 50 SHEET OF SHEETS STA. 1886+50.00 R3 TO STA. 1887+00.00 R3

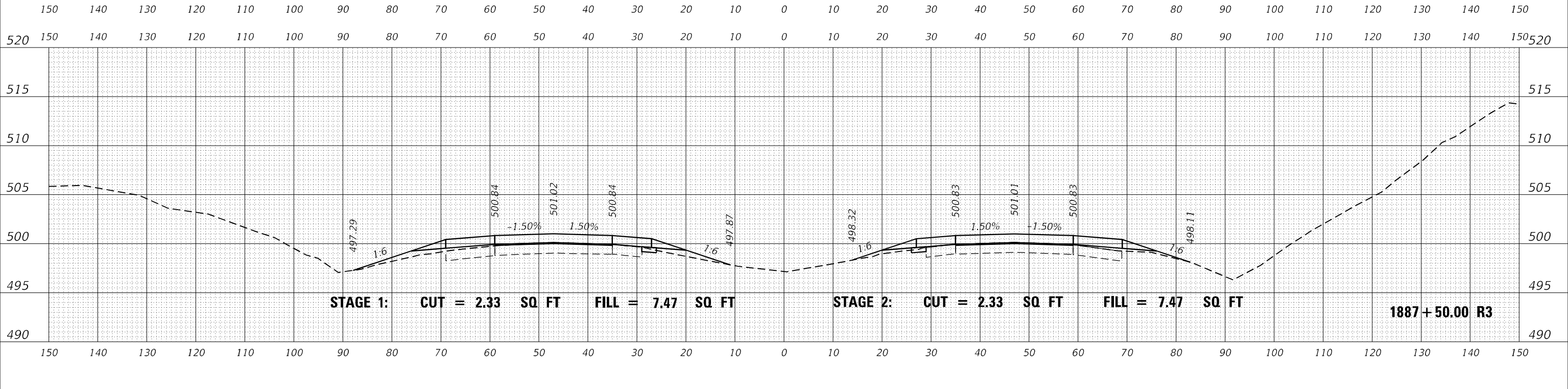
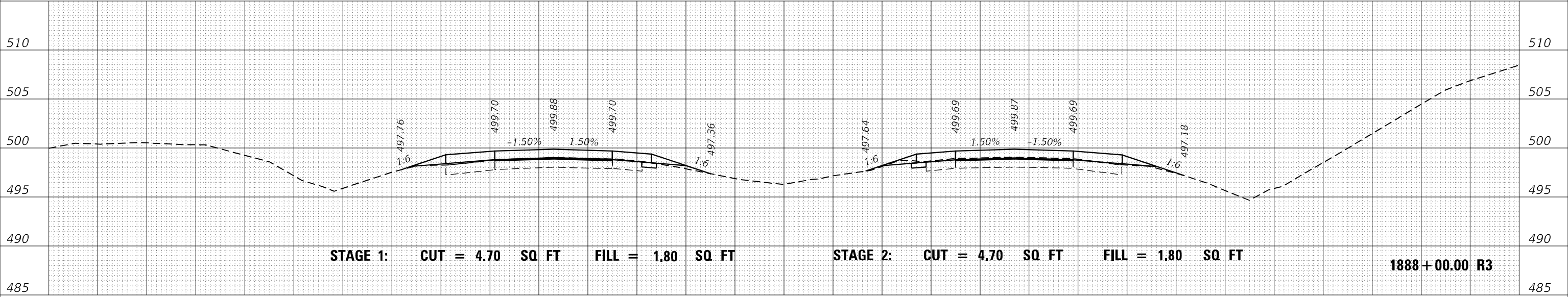
F.A.I. RTE.	SECTION	COUNTY	TOTAL SHEETS	SHEET NO.
I-64	*	JEFFERSON	1052	534
			CONTRACT NO. 78604	

(41-6,41-6-1,41-7)RS-2;BSMART 2023

DATE	
BY	
FINAL SURVEY	SURVEYED
NOTE BOOK	PLOTTED
NO.	TEMPLATE
	AREAS
	CHECKED



DATE	
BY	
ORIGINAL SURVEY	SURVEYED
NOTE BOOK	PLOTTED
NO.	TEMPLATE
	AREAS
	CHECKED



MODEL: D:\mfr\...
FILE NAME: ...029\8604-R3-RS-1.dgn

USER NAME = dhawes	DESIGNED -	REVISED -
	DRAWN -	REVISED -
PLOT SCALE = 20,0000' / in.	CHECKED -	REVISED -
PLOT DATE = 11/4/2022 - 9:31:41 AM	DATE -	REVISED -

**STATE OF ILLINOIS
DEPARTMENT OF TRANSPORTATION**

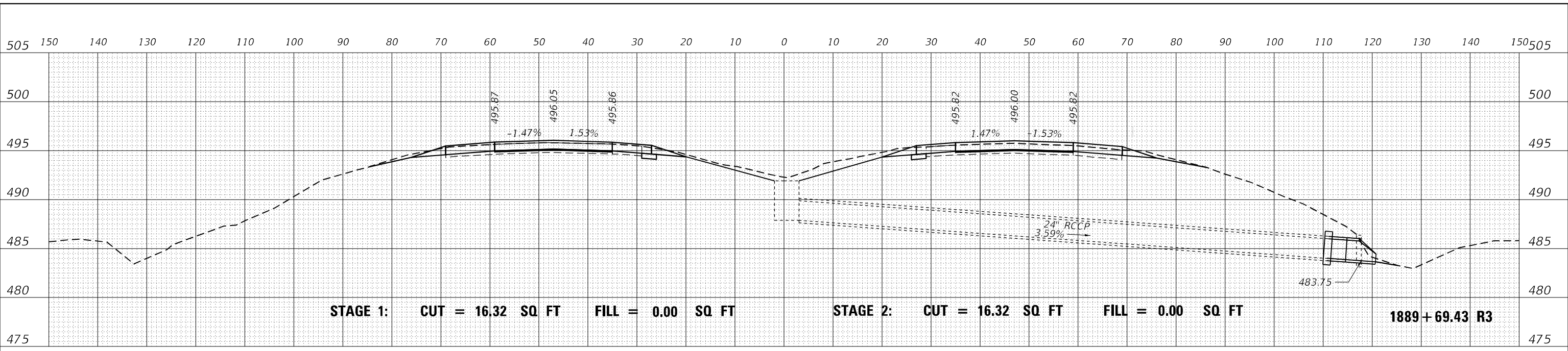
**INTERSTATE 64
CROSS SECTIONS**

SCALE: 50 SHEET OF SHEETS STA. 1887+50.00 R3 TO STA. 1888+50.00 R3

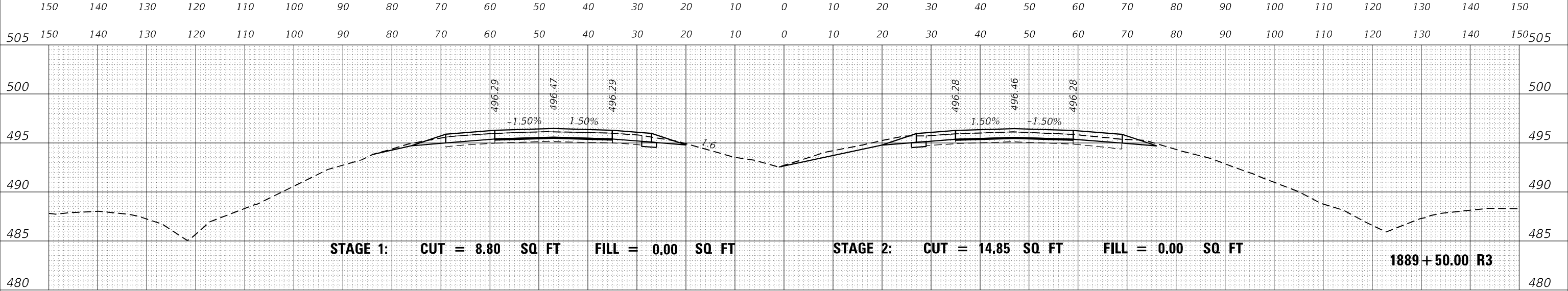
F.A.I. RTE.	SECTION	COUNTY	TOTAL SHEETS	SHEET NO.
I-64	*	JEFFERSON	1052	535
			CONTRACT NO. 78604	

* (41-6,41-6-1,41-7)RS-2;BSMART 2023

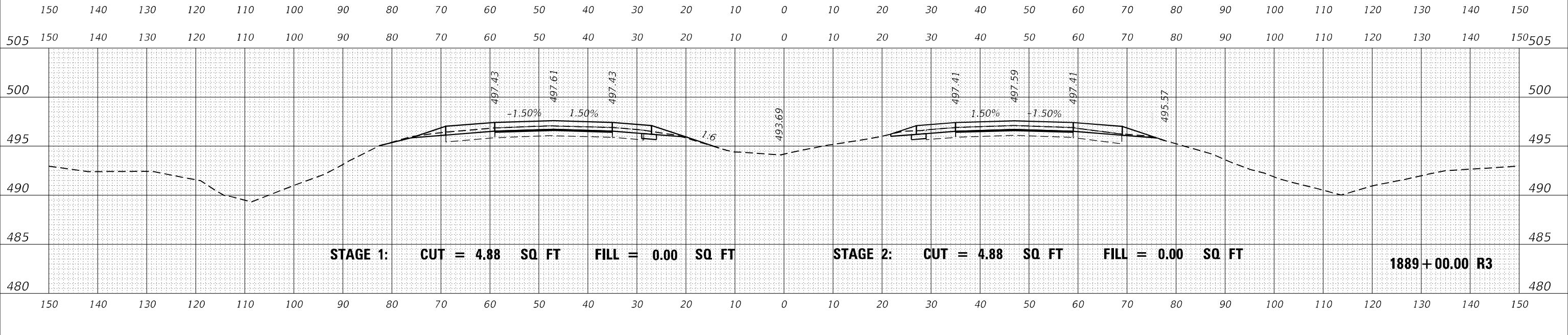
DATE	
BY	
SURVEYED	
PLOTTED	
TEMPLATE	
AREAS	
CHECKED	
FINAL SURVEY	
NOTE BOOK	
NO.	



DATE	
BY	
SURVEYED	
PLOTTED	
TEMPLATE	
AREAS	
CHECKED	
ORIGINAL SURVEY	
NOTE BOOK	
NO.	



DATE	
BY	
SURVEYED	
PLOTTED	
TEMPLATE	
AREAS	
CHECKED	
ORIGINAL SURVEY	
NOTE BOOK	
NO.	



MODEL: D:\mfr\...
 FILE NAME: ...029\8604-R3-R3.dgn

USER NAME = dhawes	DESIGNED -	REVISED -
	DRAWN -	REVISED -
PLOT SCALE = 20,0000 * / in.	CHECKED -	REVISED -
PLOT DATE = 11/4/2022 - 9:31:42 AM	DATE -	REVISED -

**STATE OF ILLINOIS
DEPARTMENT OF TRANSPORTATION**

**INTERSTATE 64
CROSS SECTIONS**

SCALE: 50 SHEET OF SHEETS STA. 1889+00.00 R3 TO STA. 1889+69.43 R3

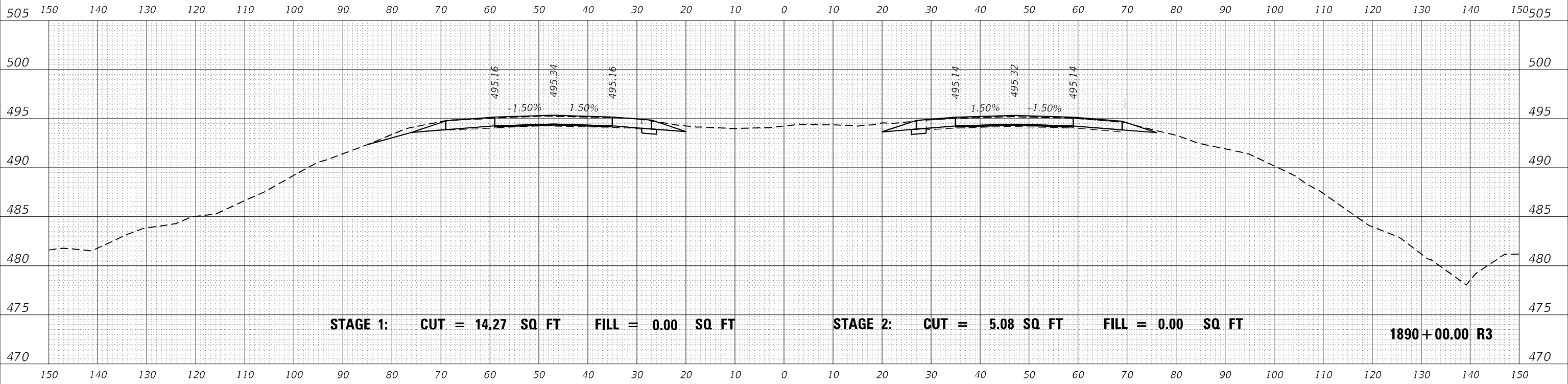
F.A.I. RTE.	SECTION	COUNTY	TOTAL SHEETS	SHEET NO.
I-64	*	JEFFERSON	1052	536
CONTRACT NO. 78604				

* (41-6,41-6-1,41-7)RS-2;BSMART 2023

FINAL SURVEY	SURVEYED	DATE
NOTE BOOK	PLOTTED	BY
NO.	TEMPLATE	
	AREAS CHECKED	

ORIGINAL SURVEY	SURVEYED	DATE
NOTE BOOK	PLOTTED	BY
NO.	TEMPLATE	
	AREAS CHECKED	

MODEL: D:\mfr\it
FILE NAME: ...02\78604-RS-XS-1.dgn



STAGE 1: CUT = 14.27 SQ FT FILL = 0.00 SQ FT **STAGE 2: CUT = 5.08 SQ FT FILL = 0.00 SQ FT** **1890+00.00 R3**

USER NAME = dhawes	DESIGNED -	REVISED -
PLOT SCALE = 20,0000 * / in.	DRAWN -	REVISED -
PLOT DATE = 11/4/2022 - 9:31:42 AM	CHECKED -	REVISED -
	DATE -	REVISED -

**STATE OF ILLINOIS
DEPARTMENT OF TRANSPORTATION**

**INTERSTATE 64
CROSS SECTIONS**

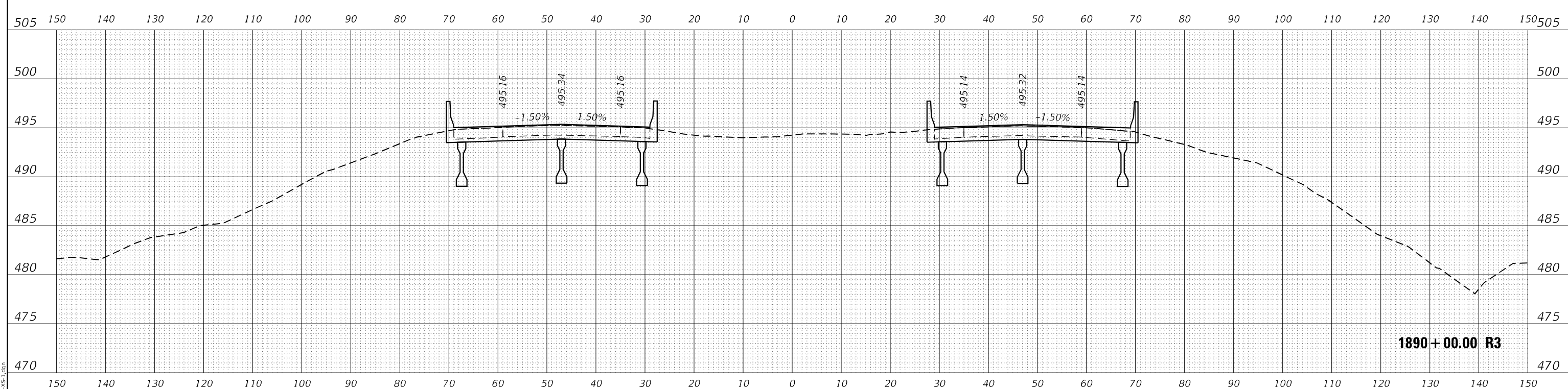
SCALE: 50 SHEET OF SHEETS STA. 1890+00.00 R3

F.A.I. RTE.	SECTION	COUNTY	TOTAL SHEETS	SHEET NO.
I-64	*	JEFFERSON	1052	537
			CONTRACT NO. 78604	
ILLINOIS		FED. AID PROJECT		

* (41-6,41-6-1,41-7)RS-2;BSMART 2023

FINAL SURVEY NO.	SURVEYED PLOTTED AREAS CHECKED	BY	DATE
NOTE BOOK NO.	TEMPLATE AREAS CHECKED		

ORIGINAL SURVEY NO.	SURVEYED PLOTTED AREAS CHECKED	BY	DATE
NOTE BOOK NO.	TEMPLATE AREAS CHECKED		



MODEL: D:\mfr\it
FILE NAME: ...02\78604-R3-RS-1.dgn

USER NAME = dhawes	DESIGNED -	REVISED -
PLOT SCALE = 20,0000 * / in.	DRAWN -	REVISED -
PLOT DATE = 11/4/2022 - 9:31:42 AM	CHECKED -	REVISED -
	DATE -	REVISED -

**STATE OF ILLINOIS
DEPARTMENT OF TRANSPORTATION**

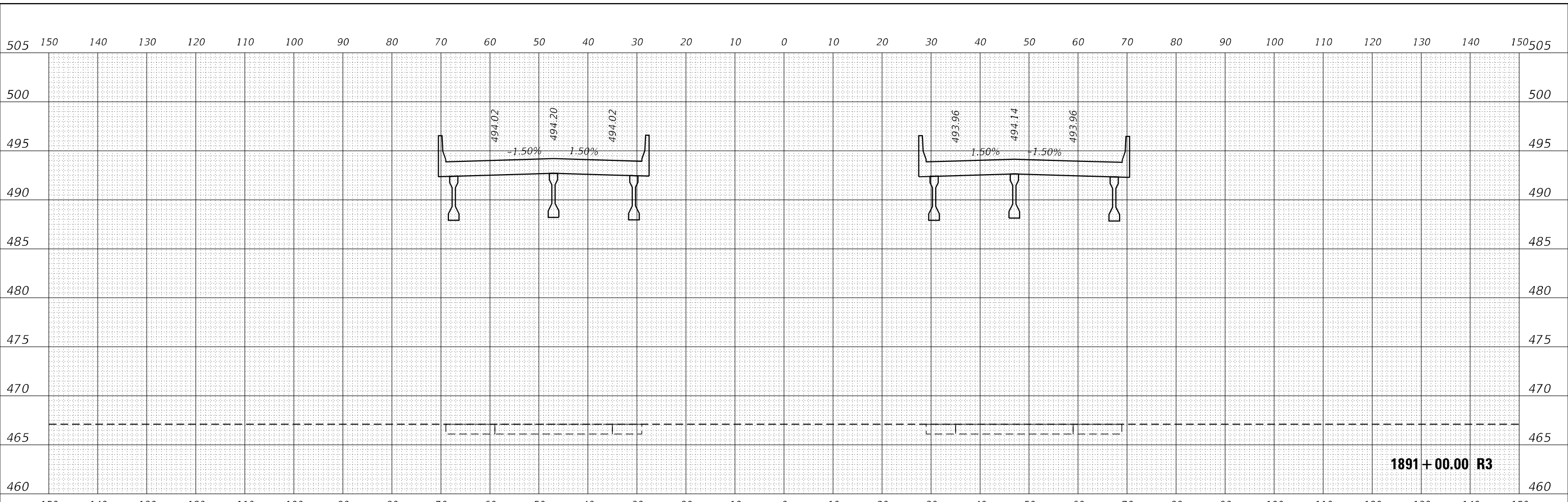
**INTERSTATE 64
CROSS SECTIONS**

SCALE: 50 SHEET OF SHEETS STA. 1890+00.00 R3

F.A.I. RTE.	SECTION	COUNTY	TOTAL SHEETS	SHEET NO.
I-64	*	JEFFERSON	1052	538
			CONTRACT NO. 78604	
		ILLINOIS	FED. AID PROJECT	

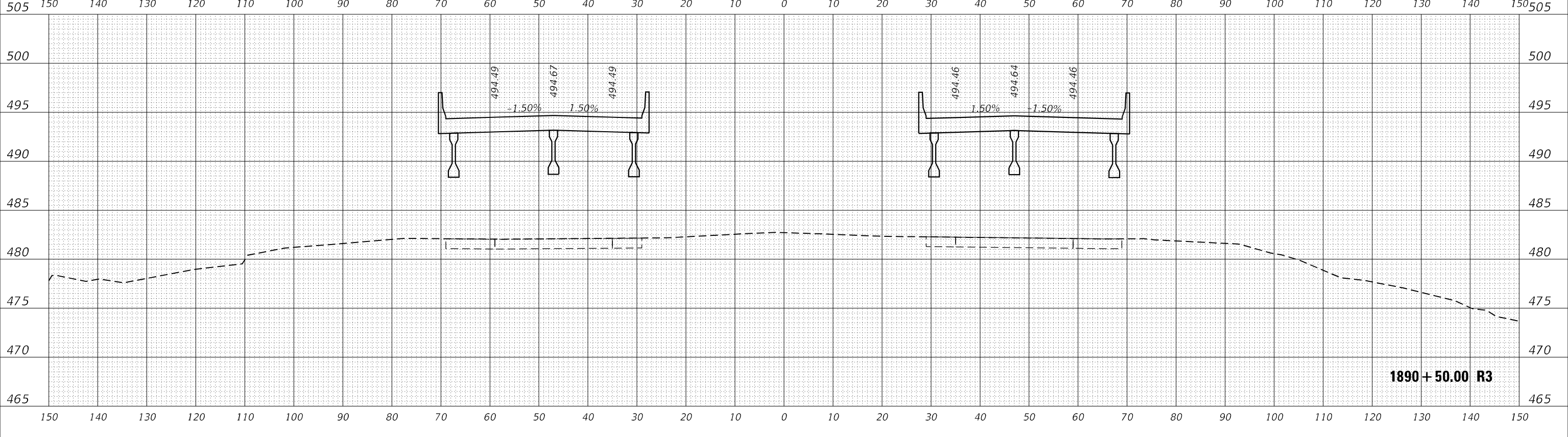
* (41-6,41-6-1,41-7)RS-2;BSMART 2023

DATE	
BY	
FINAL SURVEY	SURVEYED
NOTE BOOK	PLOTTED
NO.	TEMPLATE
	AREAS CHECKED
	AREAS CHECKED



1891+00.00 R3

DATE	
BY	
ORIGINAL SURVEY	SURVEYED
NOTE BOOK	PLOTTED
NO.	TEMPLATE
	AREAS CHECKED
	AREAS CHECKED



1890+50.00 R3

MODEL: D:\mfr\it
FILE NAME: ...02\78604-R3-S-1.dgn

USER NAME = dhawes	DESIGNED -	REVISED -
	DRAWN -	REVISED -
PLOT SCALE = 20,0000 * / in.	CHECKED -	REVISED -
PLOT DATE = 11/4/2022 - 9:31:42 AM	DATE -	REVISED -

**STATE OF ILLINOIS
DEPARTMENT OF TRANSPORTATION**

**INTERSTATE 64
CROSS SECTIONS**

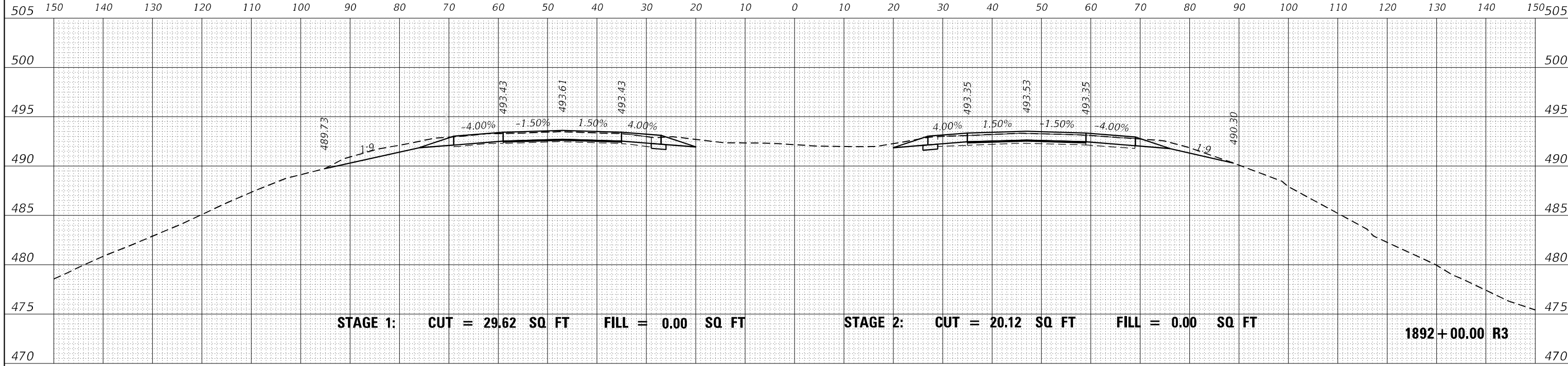
SCALE: 50 SHEET OF SHEETS STA. 1890+50.00 R3 TO STA. 1891+00.00 R3

F.A.I. RTE.	SECTION	COUNTY	TOTAL SHEETS	SHEET NO.
I-64	*	JEFFERSON	1052	539
			CONTRACT NO. 78604	

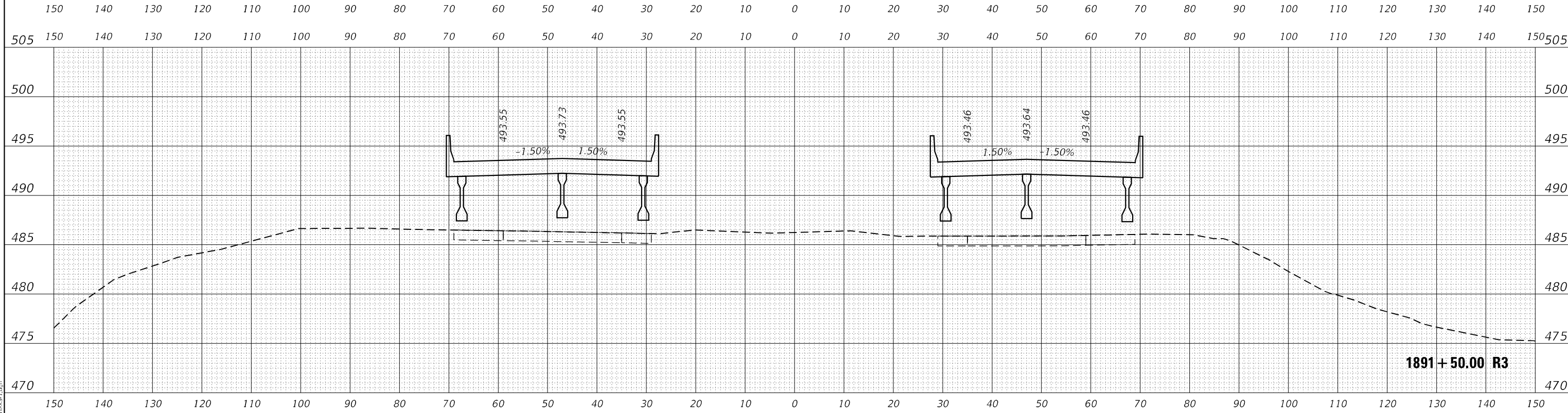
ILLINOIS FED. AID PROJECT

* (41-6,41-6-1,41-7)RS-2;BSMART 2023

DATE	
BY	
FINAL SURVEY	SURVEYED
NOTE BOOK	PLOTTED
NO.	AREAS CHECKED



DATE	
BY	
ORIGINAL SURVEY	SURVEYED
NOTE BOOK	PLOTTED
NO.	AREAS CHECKED



MODEL: D:\mfr\...
FILE NAME: ...

USER NAME = dhawes	DESIGNED -	REVISED -
PLOT SCALE = 20,000 * / in.	DRAWN -	REVISED -
PLOT DATE = 11/4/2022 - 9:31:42 AM	CHECKED -	REVISED -
	DATE -	REVISED -

**STATE OF ILLINOIS
DEPARTMENT OF TRANSPORTATION**

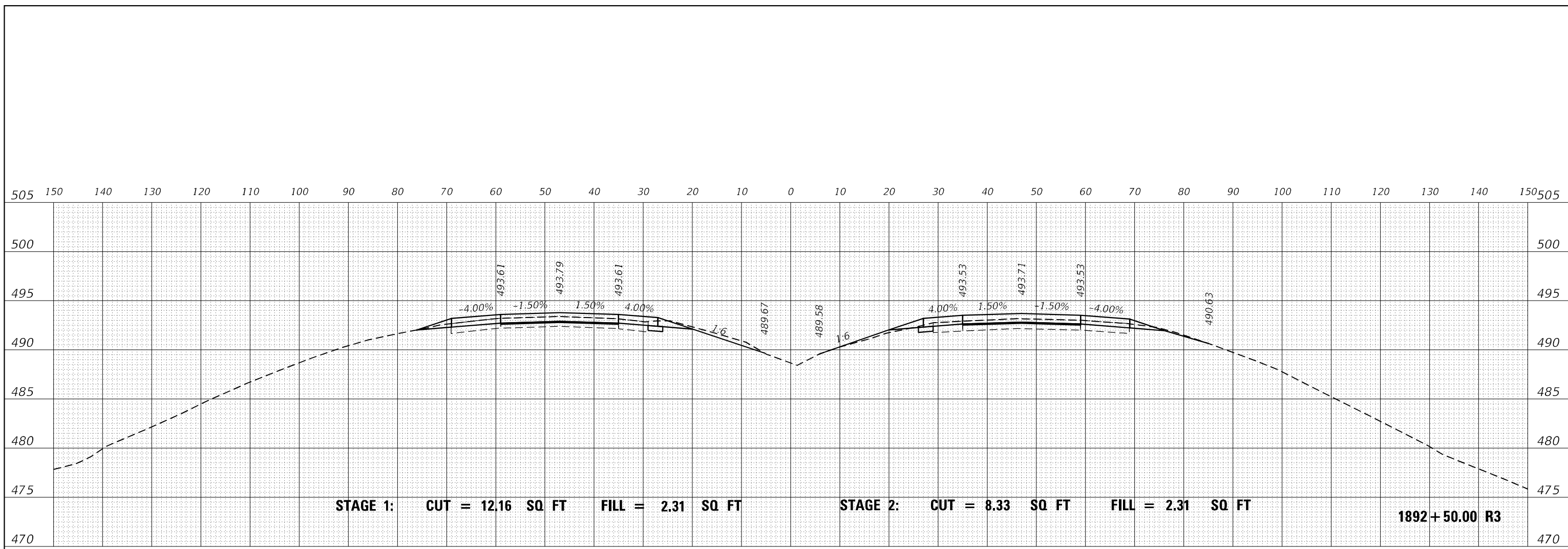
**INTERSTATE 64
CROSS SECTIONS**

SCALE: 50 SHEET OF SHEETS STA. 1891+50.00 R3 TO STA. 1892+00.00 R3

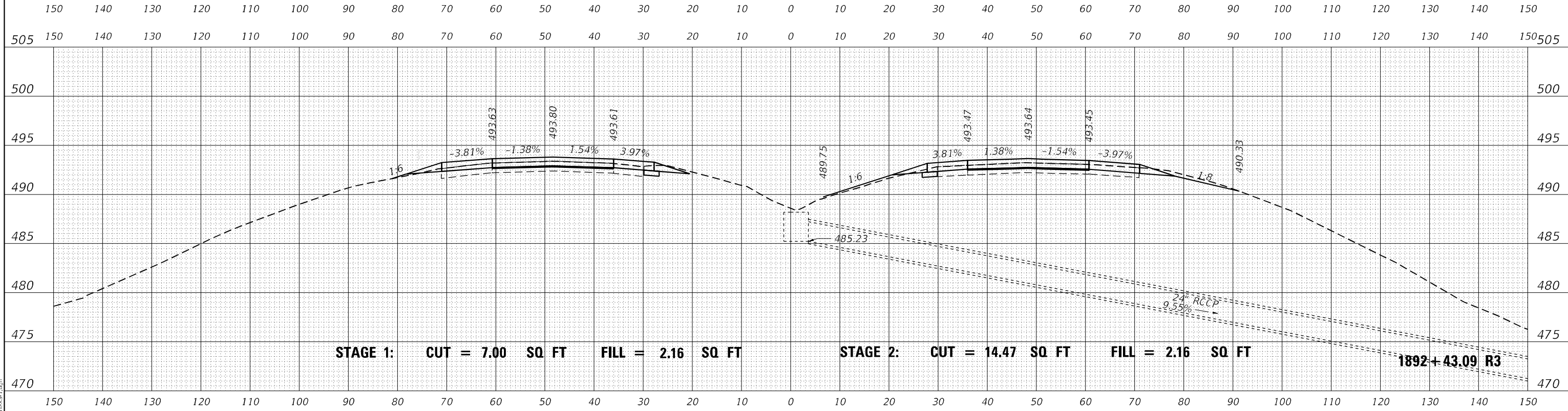
F.A.I. RTE.	SECTION	COUNTY	TOTAL SHEETS	SHEET NO.
I-64	*	JEFFERSON	1052	540
				CONTRACT NO. 78604

ILLINOIS FED. AID PROJECT

DATE	
BY	
FINAL SURVEY	SURVEYED
NOTE BOOK	PLOTTED
NO.	TEMPLATE
	AREAS
	CHECKED



DATE	
BY	
ORIGINAL SURVEY	SURVEYED
NOTE BOOK	PLOTTED
NO.	TEMPLATE
	AREAS
	CHECKED



MODEL: D:\mfr\...
FILE NAME: ...

USER NAME = dhawes	DESIGNED -	REVISED -
	DRAWN -	REVISED -
PLOT SCALE = 20,000 * / in.	CHECKED -	REVISED -
PLOT DATE = 11/4/2022 - 9:31:43 AM	DATE -	REVISED -

**STATE OF ILLINOIS
DEPARTMENT OF TRANSPORTATION**

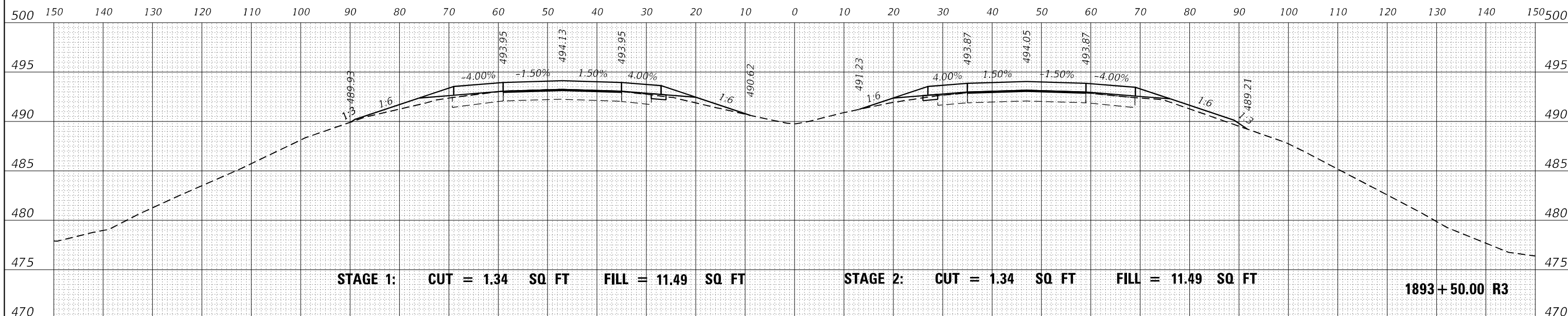
**INTERSTATE 64
CROSS SECTIONS**

SCALE: 50 SHEET OF SHEETS STA. 1892+43.09 R3 TO STA. 1892+50.00 R3

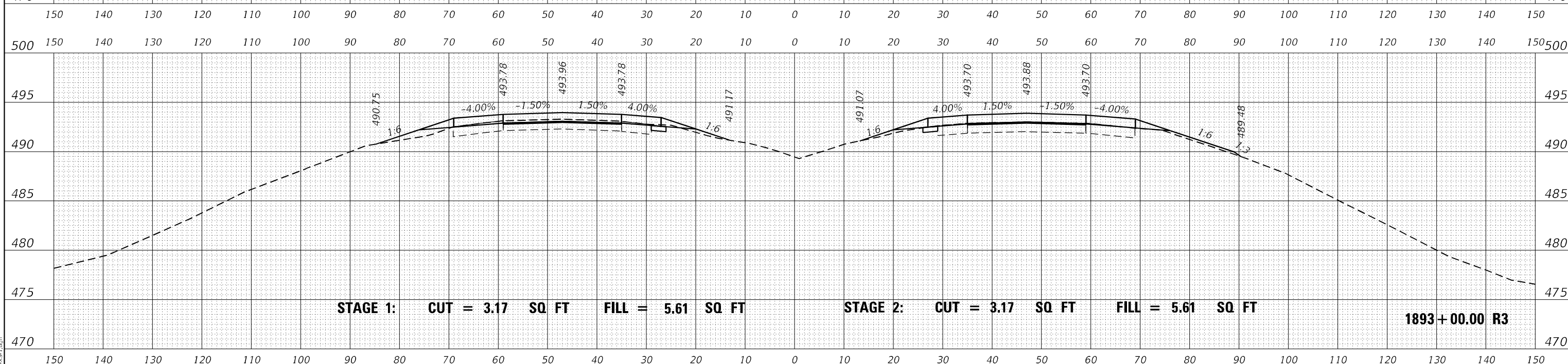
F.A.I. RTE.	SECTION	COUNTY	TOTAL SHEETS	SHEET NO.
I-64	*	JEFFERSON	1052	541
			CONTRACT NO. 78604	

ILLINOIS FED. AID PROJECT

FINAL SURVEY	SURVEYED	DATE
NOTE BOOK	PLOTTED	BY
NO.	TEMPLATE	
	AREAS CHECKED	



ORIGINAL SURVEY	SURVEYED	DATE
NOTE BOOK	PLOTTED	BY
NO.	TEMPLATE	
	AREAS CHECKED	



MODEL: D:\mfr\119...
FILE NAME: ...02978604-R3-VS-1.dgn

USER NAME = dhawes	DESIGNED -	REVISED -
PLOT SCALE = 20,0000 * / in.	DRAWN -	REVISED -
PLOT DATE = 11/4/2022 - 9:31:43 AM	CHECKED -	REVISED -
	DATE -	REVISED -

**STATE OF ILLINOIS
DEPARTMENT OF TRANSPORTATION**

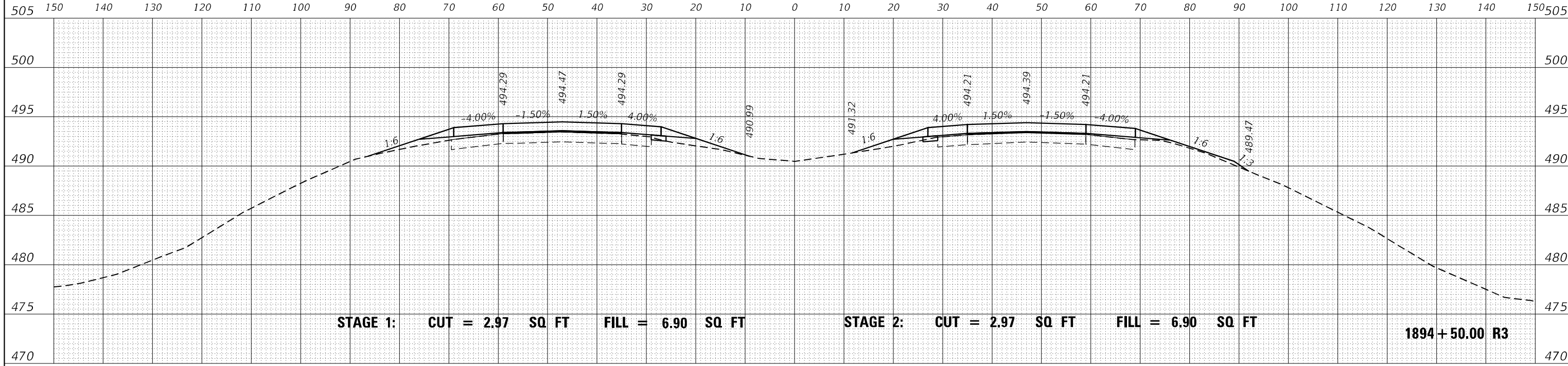
**INTERSTATE 64
CROSS SECTIONS**

SCALE: 50 SHEET OF SHEETS STA. 1893+00.00 R3 TO STA. 1893+50.00 R3

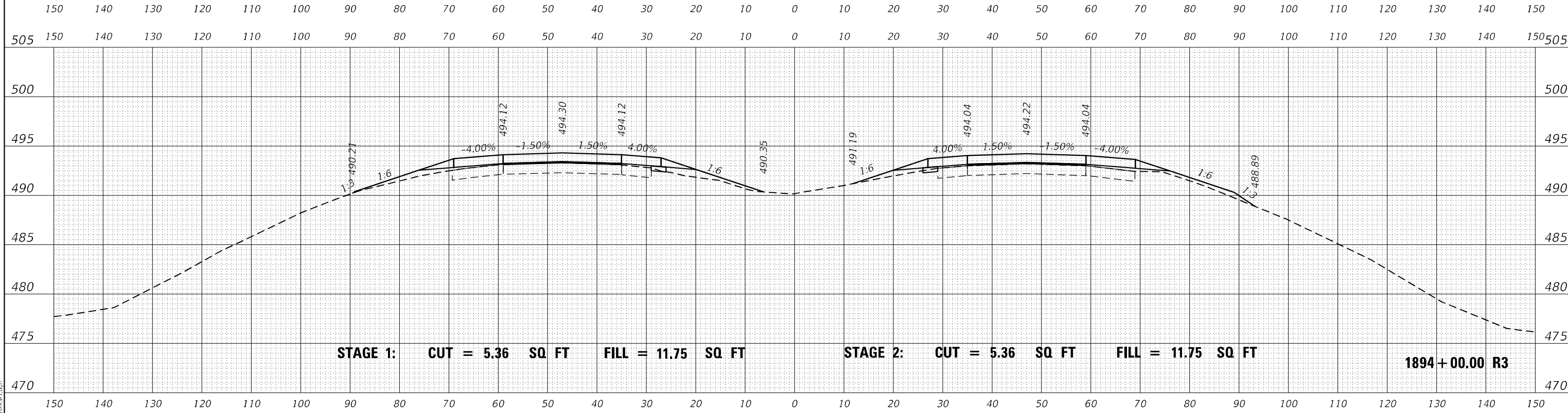
F.A.I. RTE.	SECTION	COUNTY	TOTAL SHEETS	SHEET NO.
I-64	*	JEFFERSON	1052	542
CONTRACT NO. 78604				

(41-6,41-6-1,41-7)RS-2;BSMART 2023

DATE	
BY	
FINAL SURVEY	SURVEYED
NOTE BOOK	PLOTTED
NO.	TEMPLATE
	AREAS CHECKED



DATE	
BY	
ORIGINAL SURVEY	SURVEYED
NOTE BOOK	PLOTTED
NO.	TEMPLATE
	AREAS CHECKED



MODEL: D:\mfr\...
FILE NAME: ...

USER NAME = dhawes	DESIGNED -	REVISED -
PLOT SCALE = 20,0000 * / in.	DRAWN -	REVISED -
PLOT DATE = 11/4/2022 - 9:31:43 AM	CHECKED -	REVISED -
	DATE -	REVISED -

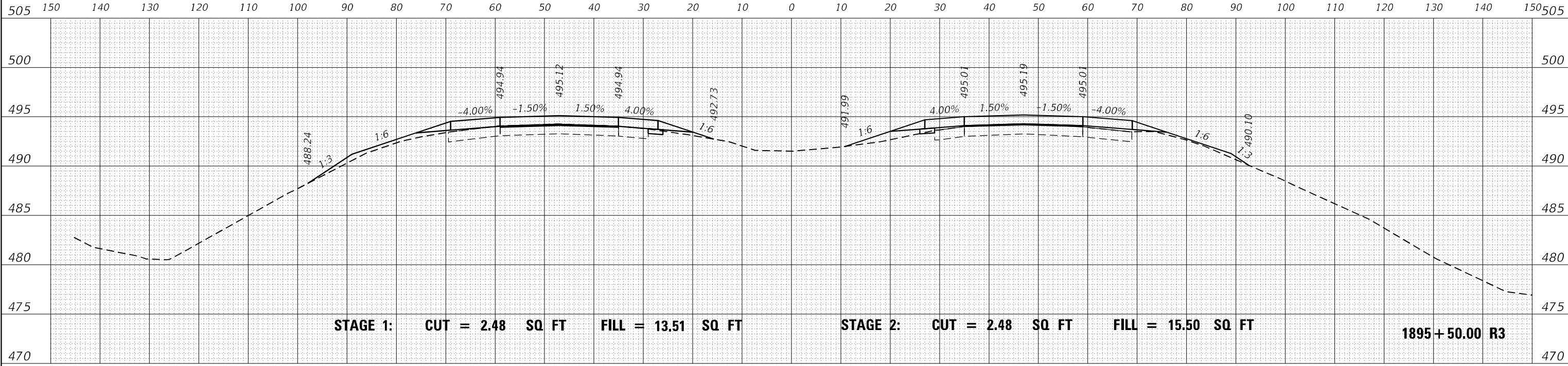
**STATE OF ILLINOIS
DEPARTMENT OF TRANSPORTATION**

**INTERSTATE 64
CROSS SECTIONS**

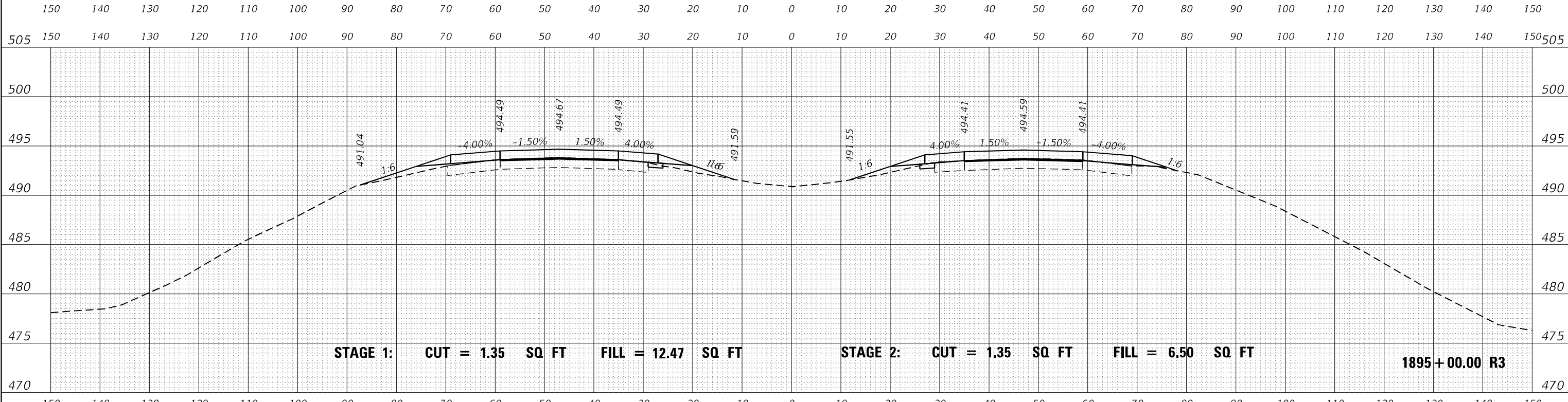
SCALE: 50 SHEET OF SHEETS STA. 1894+00.00 R3 TO STA. 1894+50.00 R3

F.A.I. RTE.	SECTION	COUNTY	TOTAL SHEETS	SHEET NO.
I-64	*	JEFFERSON	1052	543
				CONTRACT NO. 78604

DATE	
BY	
FINAL SURVEY	SURVEYED
NOTE BOOK	PLOTTED
NO.	TEMPLATE
	AREAS CHECKED



DATE	
BY	
ORIGINAL SURVEY	SURVEYED
NOTE BOOK	PLOTTED
NO.	TEMPLATE
	AREAS CHECKED



MODEL: D:\mfr\...
 FILE NAME: ...

USER NAME = dhawes	DESIGNED -	REVISED -
PLOT SCALE = 20,0000 * / in.	DRAWN -	REVISED -
PLOT DATE = 11/4/2022 - 9:31:43 AM	CHECKED -	REVISED -
	DATE -	REVISED -

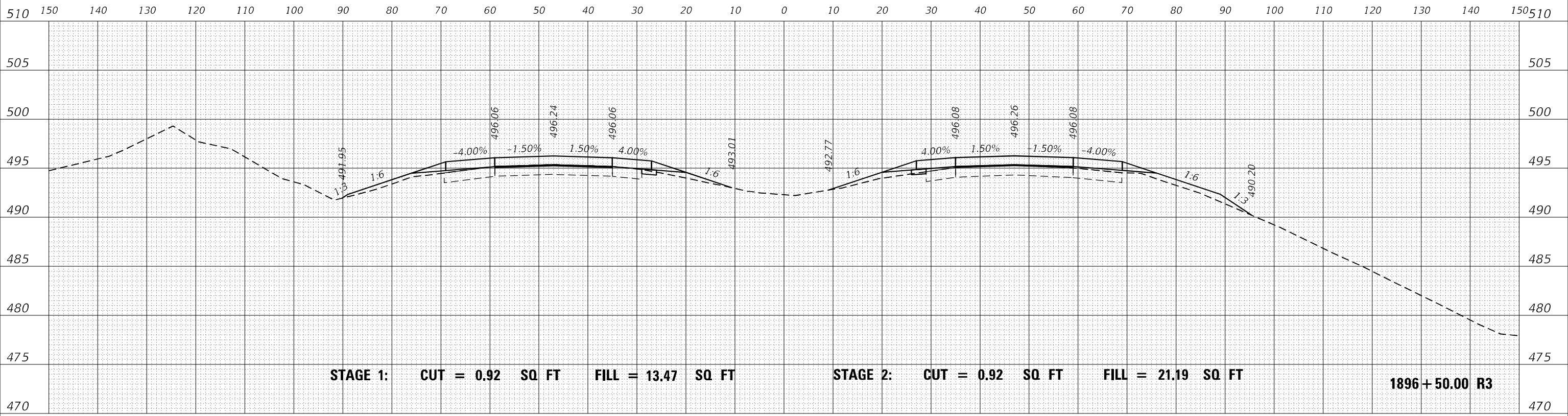
**STATE OF ILLINOIS
DEPARTMENT OF TRANSPORTATION**

**INTERSTATE 64
CROSS SECTIONS**

SCALE: 50 SHEET OF SHEETS STA. 1895+00.00 R3 TO STA. 1895+50.00 R3

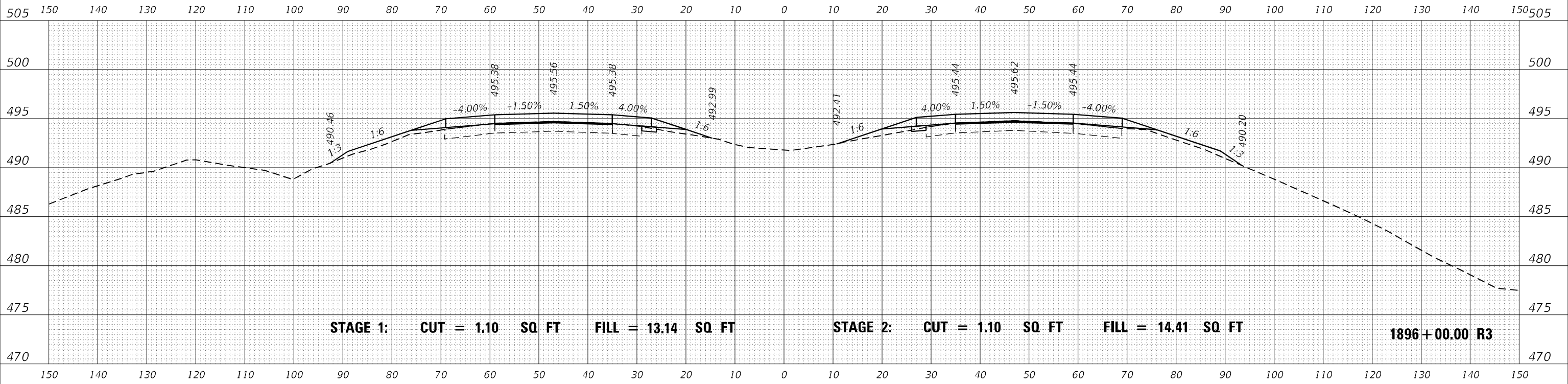
F.A.I. RTE.	SECTION	COUNTY	TOTAL SHEETS	SHEET NO.
I-64	*	JEFFERSON	1052	544
CONTRACT NO. 78604				

DATE	
BY	
FINAL SURVEY	SURVEYED
NOTE BOOK	PLOTTED
NO.	TEMPLATE
	AREAS
	CHECKED



STAGE 1: CUT = 0.92 SQ FT FILL = 13.47 SQ FT STAGE 2: CUT = 0.92 SQ FT FILL = 21.19 SQ FT 1896+50.00 R3

DATE	
BY	
ORIGINAL SURVEY	SURVEYED
NOTE BOOK	PLOTTED
NO.	TEMPLATE
	AREAS
	CHECKED



STAGE 1: CUT = 1.10 SQ FT FILL = 13.14 SQ FT STAGE 2: CUT = 1.10 SQ FT FILL = 14.41 SQ FT 1896+00.00 R3

MODEL: D:\mfr\119\2022\119\1896\1896+00.00 R3.dwg

USER NAME = dhawes	DESIGNED -	REVISED -
	DRAWN -	REVISED -
PLOT SCALE = 20,0000 * / in.	CHECKED -	REVISED -
PLOT DATE = 11/4/2022 - 9:31:44 AM	DATE -	REVISED -

**STATE OF ILLINOIS
DEPARTMENT OF TRANSPORTATION**

**INTERSTATE 64
CROSS SECTIONS**

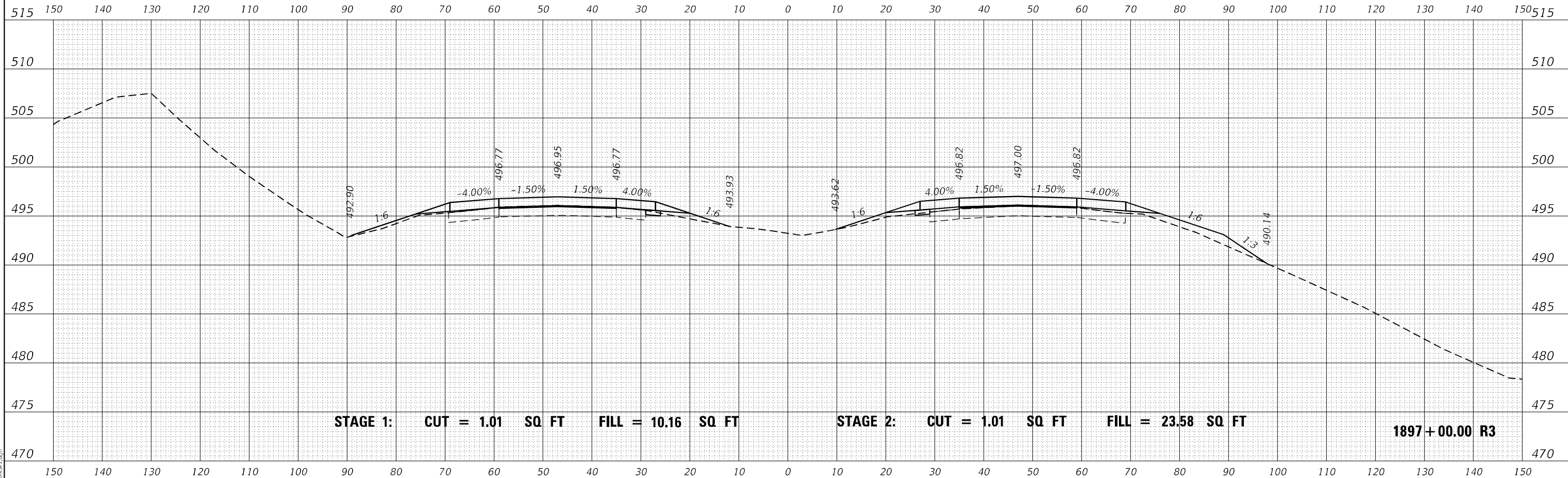
SCALE: 50 SHEET OF SHEETS STA. 1896+00.00 R3 TO STA. 1896+50.00 R3

F.A.I. RTE.	SECTION	COUNTY	TOTAL SHEETS	SHEET NO.
I-64	*	JEFFERSON	1052	545
				CONTRACT NO. 78604

* (41-6,41-6-1,41-7)RS-2;BSMART 2023

FINAL SURVEY NO.	SURVEYED	BY	DATE
NOTE BOOK	PLOTTED		
AREAS CHECKED	TEMPLATE		
	AREAS CHECKED		

ORIGINAL SURVEY NO.	SURVEYED	BY	DATE
NOTE BOOK	PLOTTED		
AREAS CHECKED	TEMPLATE		
	AREAS CHECKED		



MODEL: D:\mfr\it
FILE NAME: ...02\78604-R3-XS-1.dgn

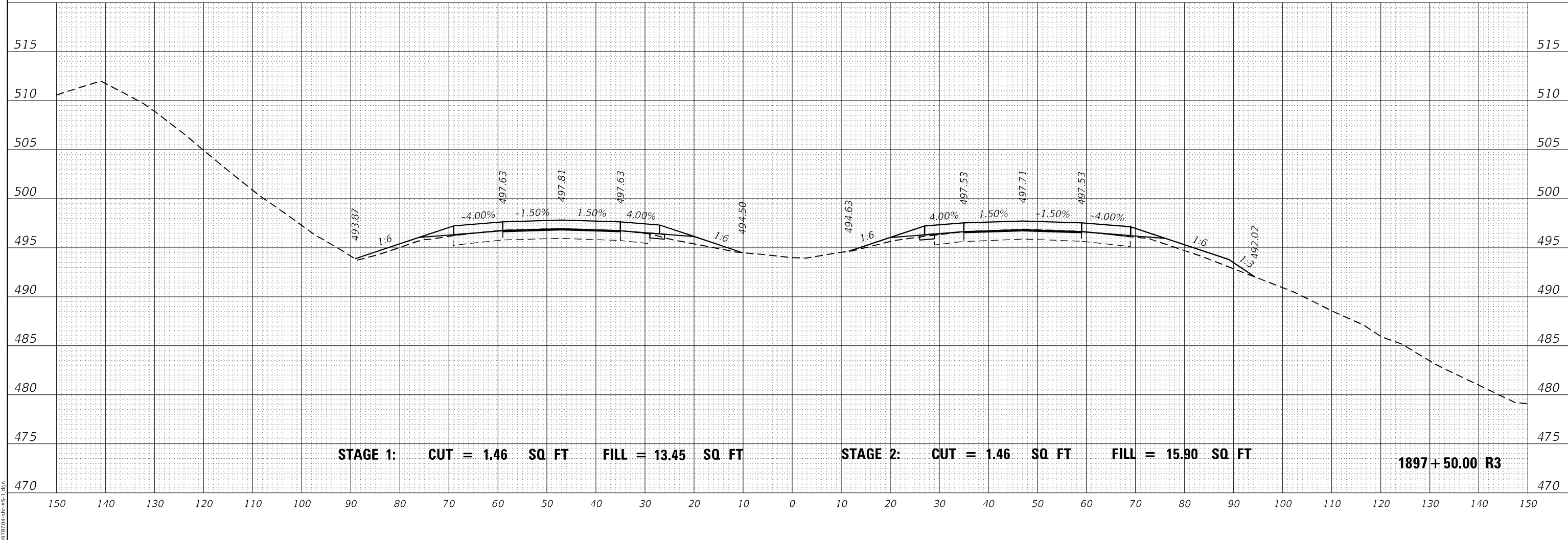
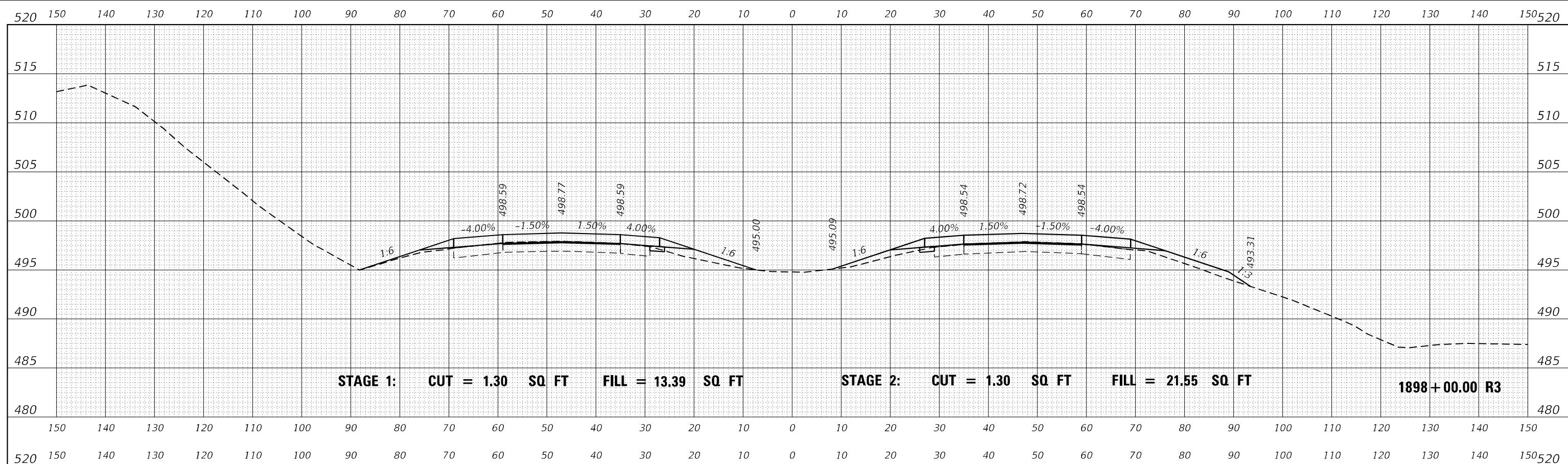
USER NAME = dhawes	DESIGNED -	REVISED -
PLOT SCALE = 20,0000 * / in.	DRAWN -	REVISED -
PLOT DATE = 11/4/2022 - 9:31:44 AM	CHECKED -	REVISED -
	DATE -	REVISED -

**STATE OF ILLINOIS
DEPARTMENT OF TRANSPORTATION**

**INTERSTATE 64
CROSS SECTIONS**

SCALE: 50 SHEET OF SHEETS STA. 1897+00.00 R3 TO STA. 1897+00.00 R3

F.A.I. RTE.	SECTION	COUNTY	TOTAL SHEETS	SHEET NO.
I-64	*	JEFFERSON	1052	546
			CONTRACT NO. 78604	



DATE	
BY	
FINAL SURVEY	SURVEYED
NOTE BOOK	PLOTTED
NO.	AREAS CHECKED

DATE	
BY	
ORIGINAL SURVEY	SURVEYED
NOTE BOOK	PLOTTED
NO.	AREAS CHECKED

MODEL: D:\mfr\...
FILE NAME: ...

USER NAME = dhawes	DESIGNED -	REVISED -
PLOT SCALE = 20,000 * / in.	DRAWN -	REVISED -
PLOT DATE = 11/4/2022 - 9:31:45 AM	CHECKED -	REVISED -
	DATE -	REVISED -

**STATE OF ILLINOIS
DEPARTMENT OF TRANSPORTATION**

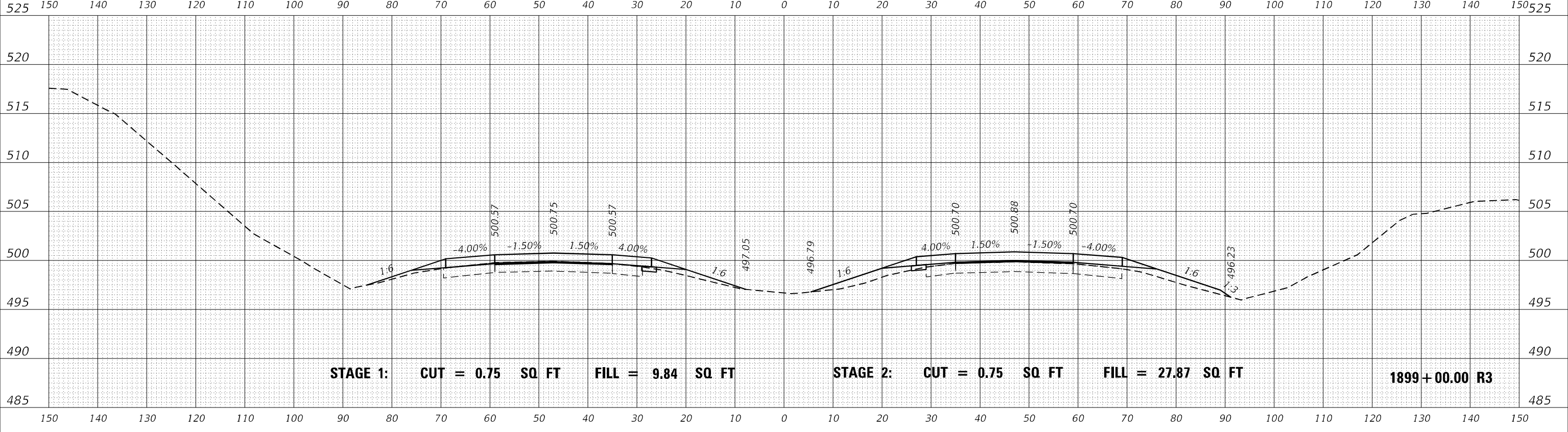
SCALE: 50	SHEET	OF	SHEETS	STA. 1897+50.00 R3 TO STA. 1898+00.00 R3
-----------	-------	----	--------	--

**INTERSTATE 64
CROSS SECTIONS**

F.A.I. RTE.	SECTION	COUNTY	TOTAL SHEETS	SHEET NO.
I-64	*	JEFFERSON	1052	547
			CONTRACT NO. 78604	

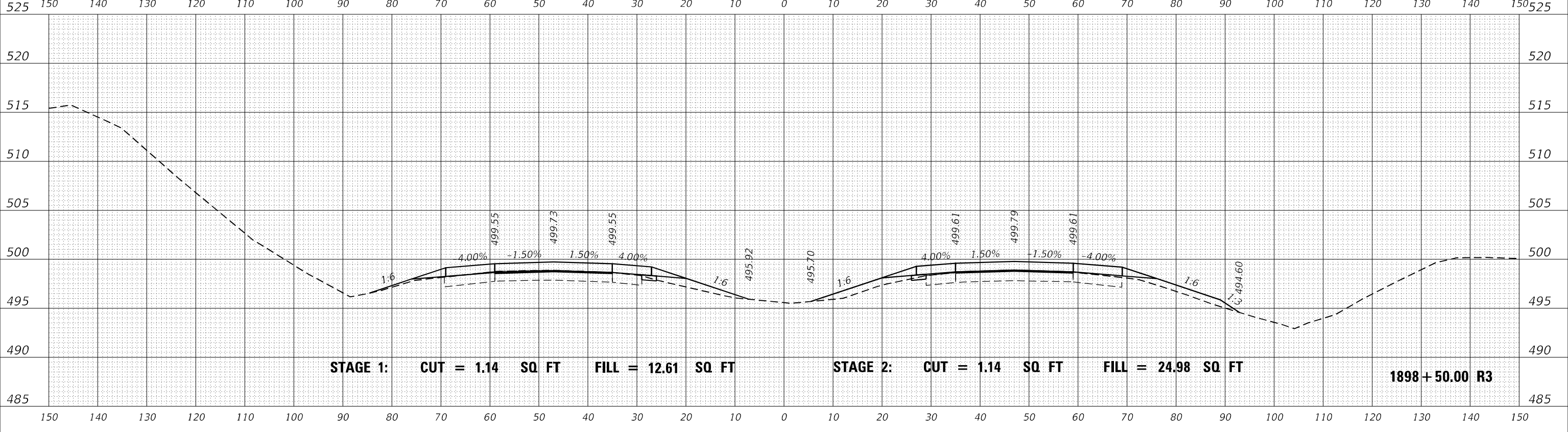
(41-6,41-6-1,41-7)RS-2;BSMART 2023

DATE	
BY	
FINAL SURVEY	SURVEYED
NOTE BOOK	PLOTTED
NO.	TEMPLATE
	AREAS
	CHECKED



STAGE 1: CUT = 0.75 SQ FT FILL = 9.84 SQ FT STAGE 2: CUT = 0.75 SQ FT FILL = 27.87 SQ FT 1899+00.00 R3

DATE	
BY	
ORIGINAL SURVEY	SURVEYED
NOTE BOOK	PLOTTED
NO.	TEMPLATE
	AREAS
	CHECKED



STAGE 1: CUT = 1.14 SQ FT FILL = 12.61 SQ FT STAGE 2: CUT = 1.14 SQ FT FILL = 24.98 SQ FT 1898+50.00 R3

MODEL: D:\mfr\...
FILE NAME: ...

USER NAME = dhawes	DESIGNED -	REVISED -
PLOT SCALE = 20,0000 * / in.	DRAWN -	REVISED -
PLOT DATE = 11/4/2022 - 9:31:46 AM	CHECKED -	REVISED -
	DATE -	REVISED -

STATE OF ILLINOIS
DEPARTMENT OF TRANSPORTATION

INTERSTATE 64
CROSS SECTIONS

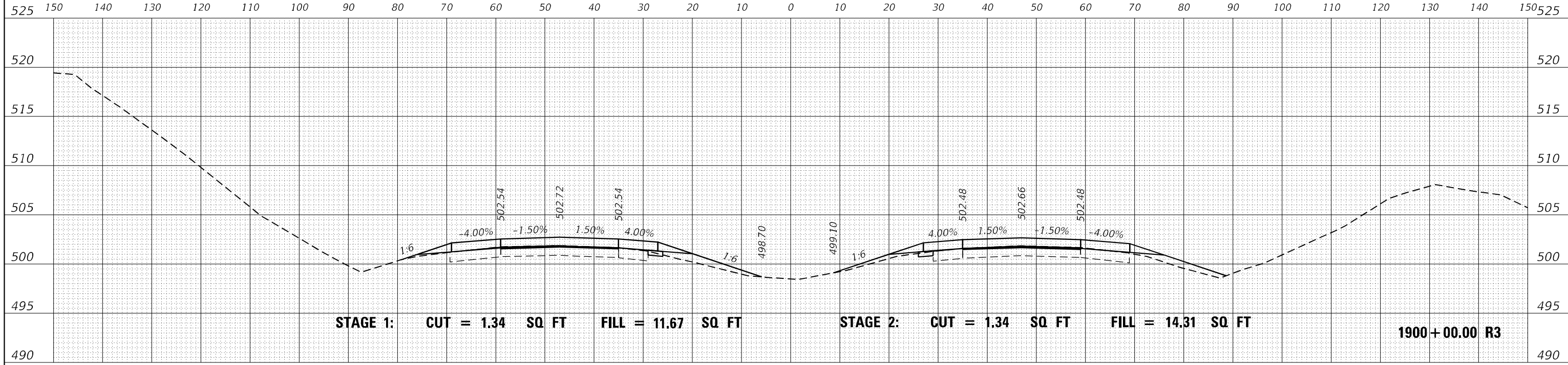
SCALE: 50 SHEET OF SHEETS STA. 1898+50.00 R3 TO STA. 1899+00.00 R3

F.A.I. RTE.	SECTION	COUNTY	TOTAL SHEETS	SHEET NO.
I-64	*	JEFFERSON	1052	548
			CONTRACT NO. 78604	

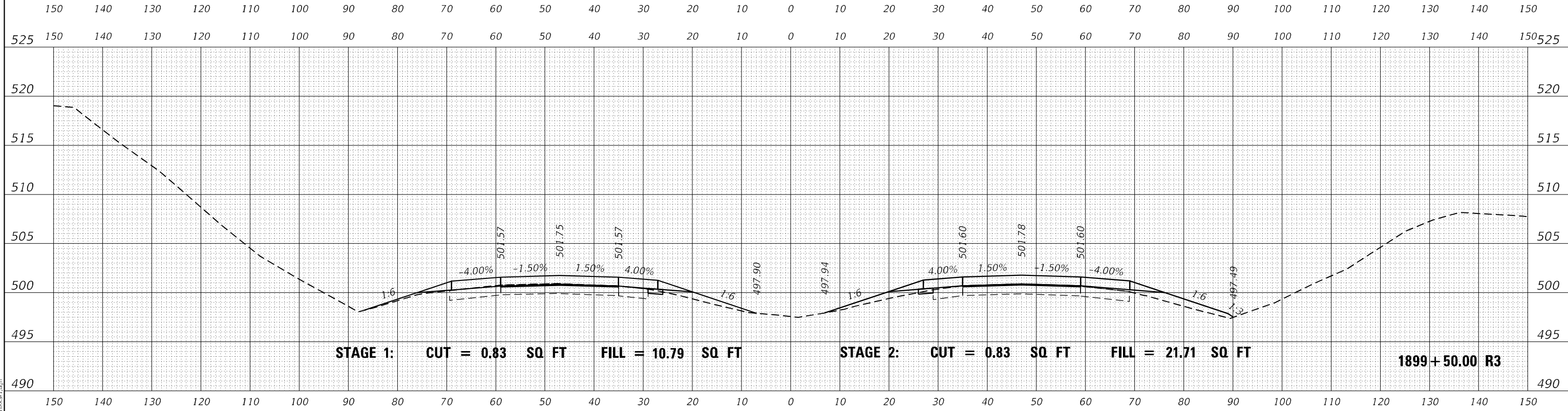
ILLINOIS FED. AID PROJECT

(41-6,41-6-1,41-7)RS-2;BSMART 2023

DATE	
BY	
FINAL SURVEY	SURVEYED
NOTE BOOK	PLOTTED
NO.	AREAS CHECKED



DATE	
BY	
ORIGINAL SURVEY	SURVEYED
NOTE BOOK	PLOTTED
NO.	AREAS CHECKED



MODEL: D:\mfr\h
FILE NAME: ...02\8604-R3-S-1.dgn

USER NAME = dhawes	DESIGNED -	REVISED -
PLOT SCALE = 20,0000 * / in.	DRAWN -	REVISED -
PLOT DATE = 11/4/2022 - 9:31:46 AM	CHECKED -	REVISED -
	DATE -	REVISED -

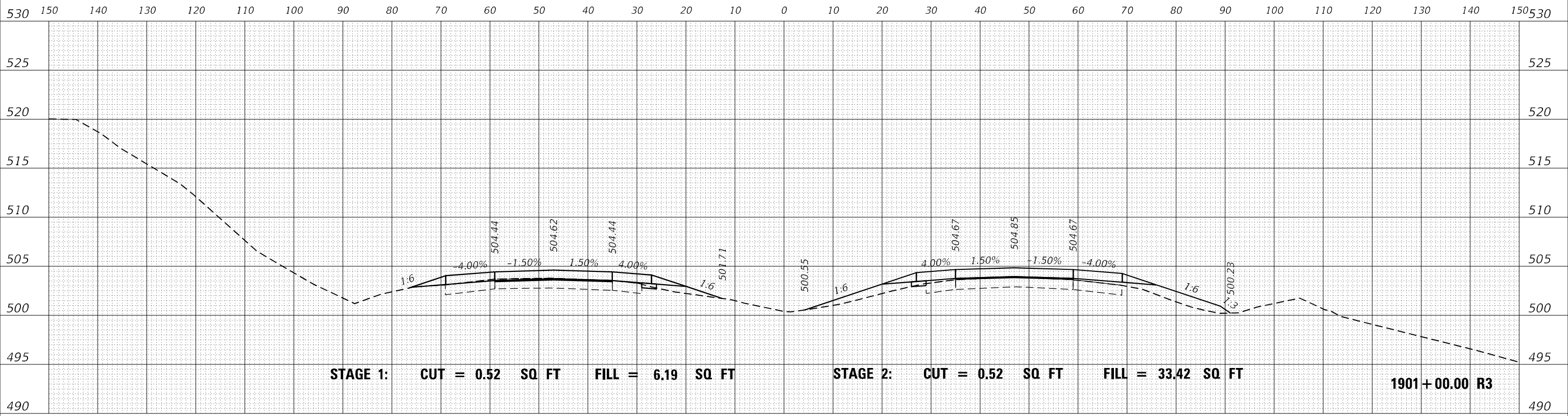
**STATE OF ILLINOIS
DEPARTMENT OF TRANSPORTATION**

**INTERSTATE 64
CROSS SECTIONS**

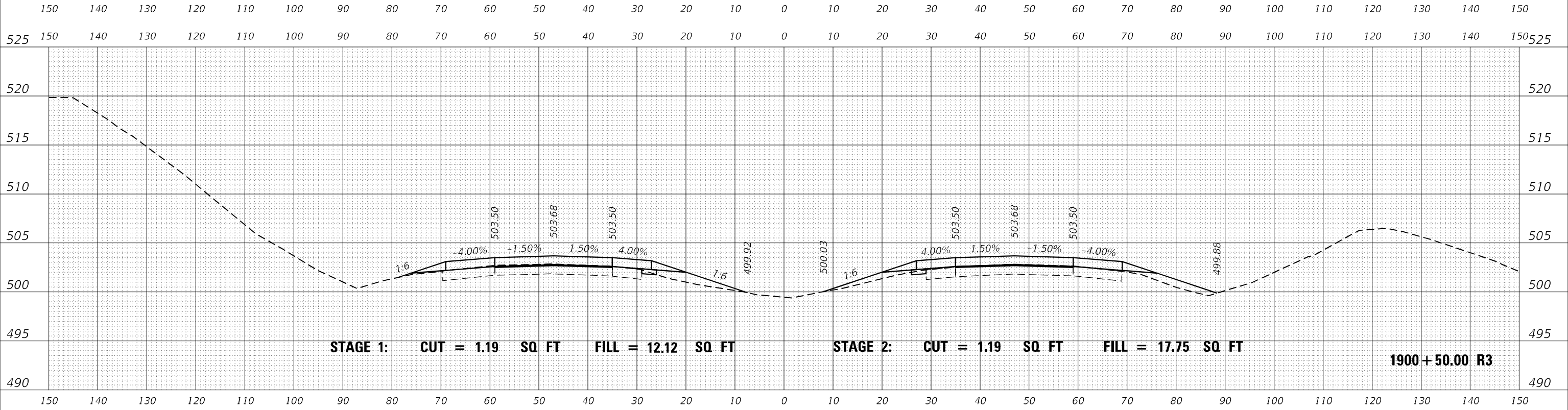
SCALE: 50 SHEET OF SHEETS STA. 1899+50.00 R3 TO STA. 1900+00.00 R3

F.A.I. RTE.	SECTION	COUNTY	TOTAL SHEETS	SHEET NO.
I-64	*	JEFFERSON	1052	549
				CONTRACT NO. 78604

FINAL SURVEY	SURVEYED	DATE
NOTE BOOK	PLOTTED	BY
NO.	TEMPLATE	
	AREAS CHECKED	



ORIGINAL SURVEY	SURVEYED	DATE
NOTE BOOK	PLOTTED	BY
NO.	TEMPLATE	
	AREAS CHECKED	



MODEL: D:\mfr\...
 FILE NAME: ...029\8604-R3-R3.dgn

USER NAME = dhawes	DESIGNED -	REVISED -
PLOT SCALE = 20,0000 * / in.	DRAWN -	REVISED -
PLOT DATE = 11/4/2022 - 9:31:47 AM	CHECKED -	REVISED -
	DATE -	REVISED -

**STATE OF ILLINOIS
DEPARTMENT OF TRANSPORTATION**

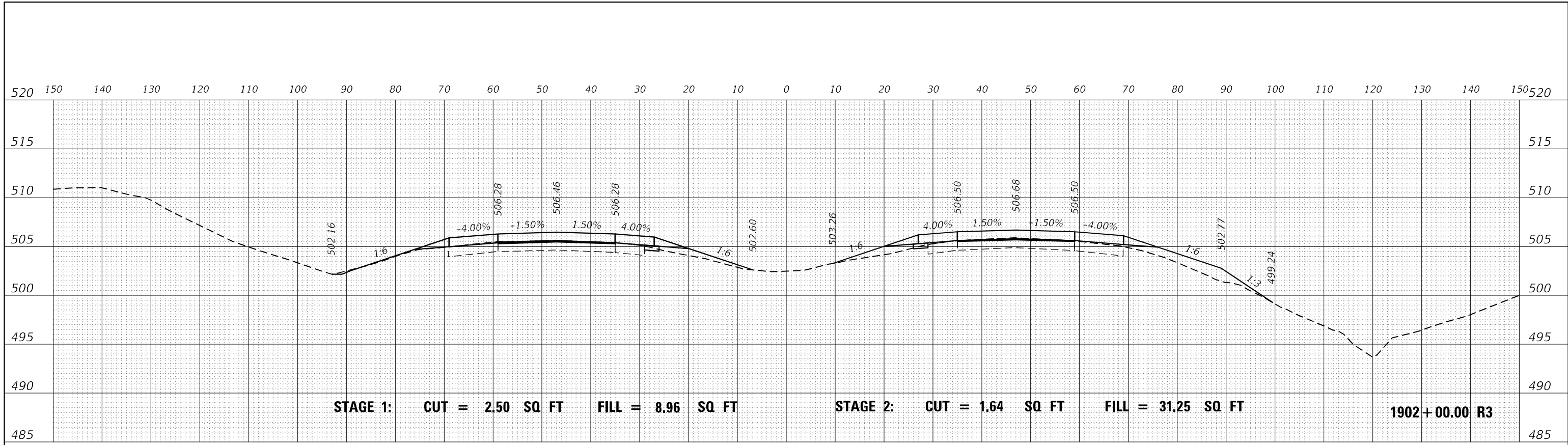
**INTERSTATE 64
CROSS SECTIONS**

SCALE: 50 SHEET OF SHEETS STA. 1900+50.00 R3 TO STA. 1901+00.00 R3

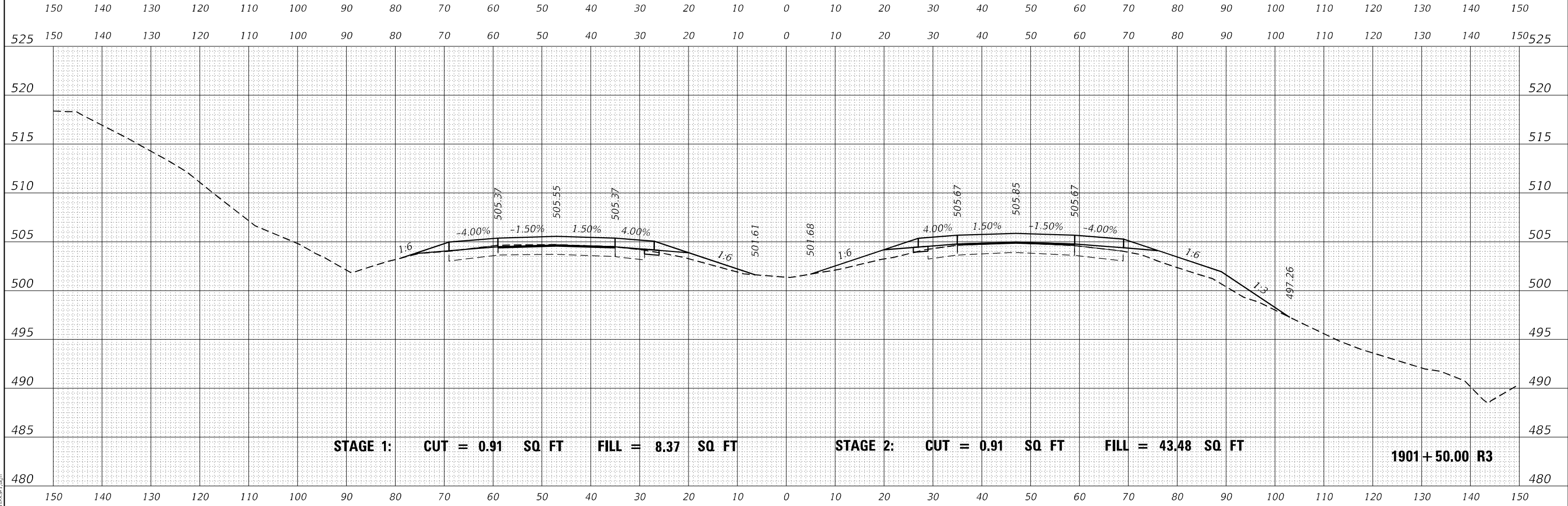
F.A.I. RTE.	SECTION	COUNTY	TOTAL SHEETS	SHEET NO.
I-64	*	JEFFERSON	1052	550
			CONTRACT NO. 78604	

* (41-6,41-6-1,41-7)RS-2;BSMART 2023

FINAL SURVEY NO.	SURVEYED	DATE
NOTE BOOK	PLOTTED	
AREAS CHECKED	TEMPLATE	
	AREAS CHECKED	



ORIGINAL SURVEY NO.	SURVEYED	DATE
NOTE BOOK	PLOTTED	
AREAS CHECKED	TEMPLATE	
	AREAS CHECKED	



MODEL: D:\mfrh
FILE NAME: ...029\8604-R3-XS-1.dgn

USER NAME = dhawes	DESIGNED -	REVISED -
PLOT SCALE = 20,0000' / in.	DRAWN -	REVISED -
PLOT DATE = 11/4/2022 - 9:31:47 AM	CHECKED -	REVISED -
	DATE -	REVISED -

**STATE OF ILLINOIS
DEPARTMENT OF TRANSPORTATION**

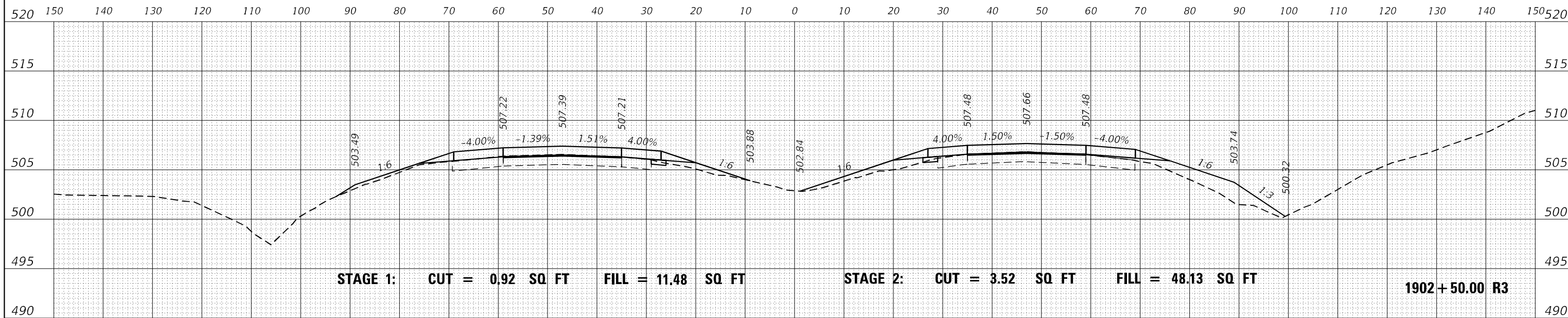
**INTERSTATE 64
CROSS SECTIONS**

SCALE: 50 SHEET OF SHEETS STA. 1901+50.00 R3 TO STA. 1902+00.00 R3

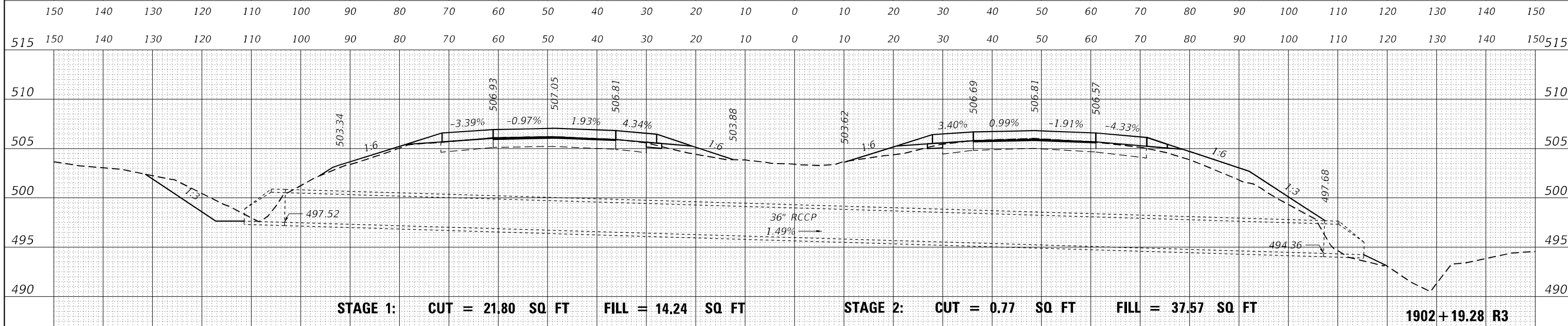
F.A.I. RTE. I-64	SECTION *	COUNTY JEFFERSON	TOTAL SHEETS 1052	SHEET NO. 551
			CONTRACT NO. 78604	

(41-6,41-6-1,41-7)RS-2;BSMART 2023

DATE	
BY	
SURVEYED	
PLOTTED	
TEMPLATE	
NOTE BOOK	
AREAS CHECKED	
NO.	



DATE	
BY	
SURVEYED	
PLOTTED	
TEMPLATE	
NOTE BOOK	
AREAS CHECKED	
NO.	



MODEL: D:\mfr\119\102978604-R3-RS-1.dgn
 FILE NAME: ...102978604-R3-RS-1.dgn

USER NAME = dhawes	DESIGNED -	REVISED -
	DRAWN -	REVISED -
PLOT SCALE = 20,000 * / in.	CHECKED -	REVISED -
PLOT DATE = 11/4/2022 - 9:31:48 AM	DATE -	REVISED -

STATE OF ILLINOIS
DEPARTMENT OF TRANSPORTATION

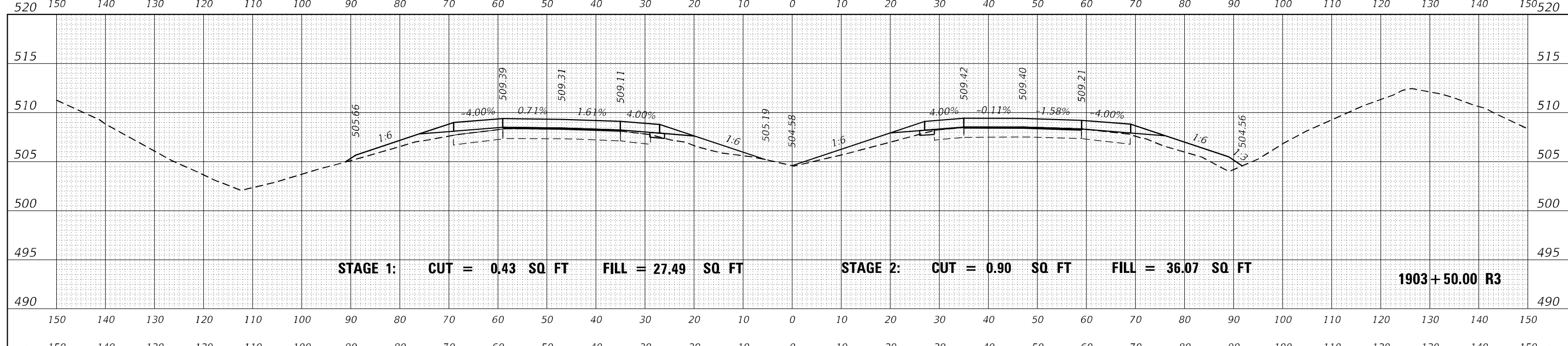
INTERSTATE 64
CROSS SECTIONS

SCALE: 50 SHEET OF SHEETS STA. 1902+19.28 R3 TO STA. 1902+50.00 R3

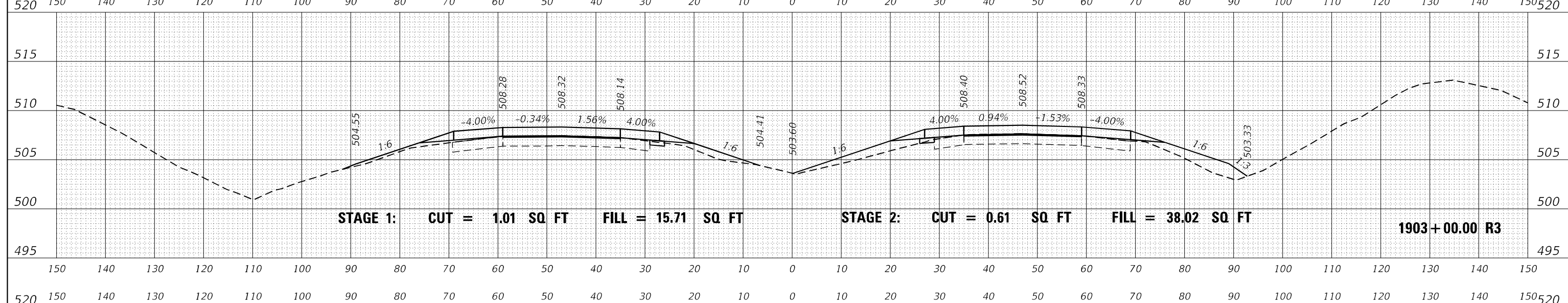
F.A.I. RTE.	SECTION	COUNTY	TOTAL SHEETS	SHEET NO.
I-64	*	JEFFERSON	1052	552
			CONTRACT NO. 78604	

* (41-6,41-6-1,41-7)RS-2;BSMART 2023

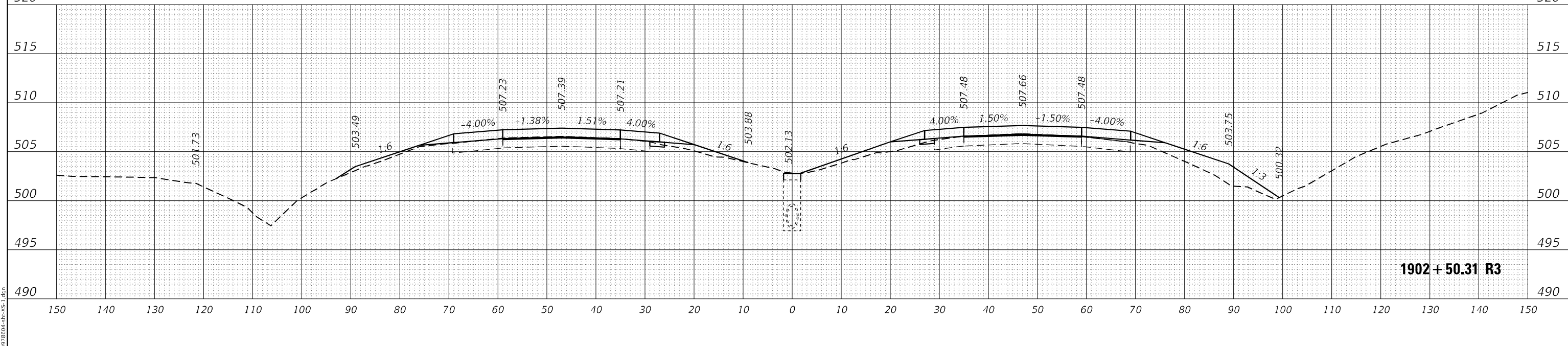
DATE	
BY	
FINAL SURVEY	
SURVEYED	
PLOTTED	
TEMPLATE	
NOTE BOOK	
AREAS	
CHECKED	
NO.	



DATE	
BY	
ORIGINAL SURVEY	
SURVEYED	
PLOTTED	
TEMPLATE	
AREAS	
CHECKED	
NO.	



DATE	
BY	
ORIGINAL SURVEY	
SURVEYED	
PLOTTED	
TEMPLATE	
AREAS	
CHECKED	
NO.	



MODEL: D:\mfr\h
FILE NAME: ...02\8604-RS-1.dgn

USER NAME = dhawes	DESIGNED -	REVISED -
	DRAWN -	REVISED -
PLOT SCALE = 20,0000' / in.	CHECKED -	REVISED -
PLOT DATE = 11/4/2022 - 9:31:48 AM	DATE -	REVISED -

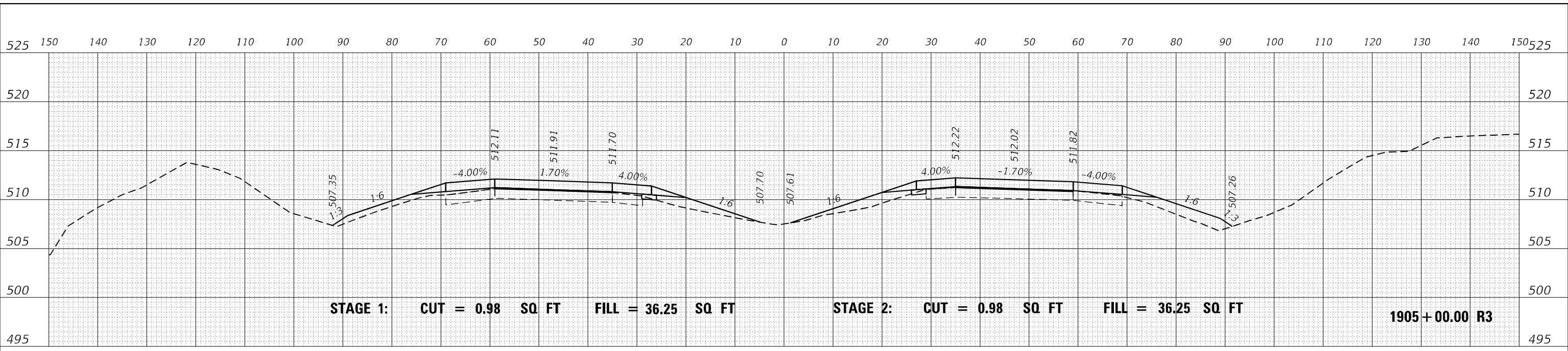
**STATE OF ILLINOIS
DEPARTMENT OF TRANSPORTATION**

INTERSTATE 64 CROSS SECTIONS	
SCALE: 50	SHEET OF SHEETS
STA. 1902+50.31 R3 TO STA. 1903+50.00 R3	

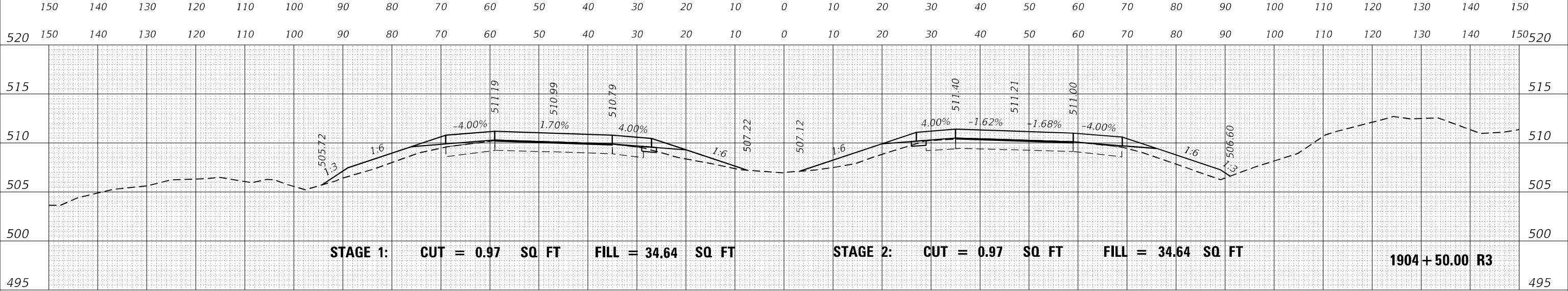
F.A.I. RTE. I-64	SECTION *	COUNTY JEFFERSON	TOTAL SHEETS 1052	SHEET NO. 553
CONTRACT NO. 78604			ILLINOIS FED. AID PROJECT	

* (41-6,41-6-1,41-7)RS-2;BSMART 2023

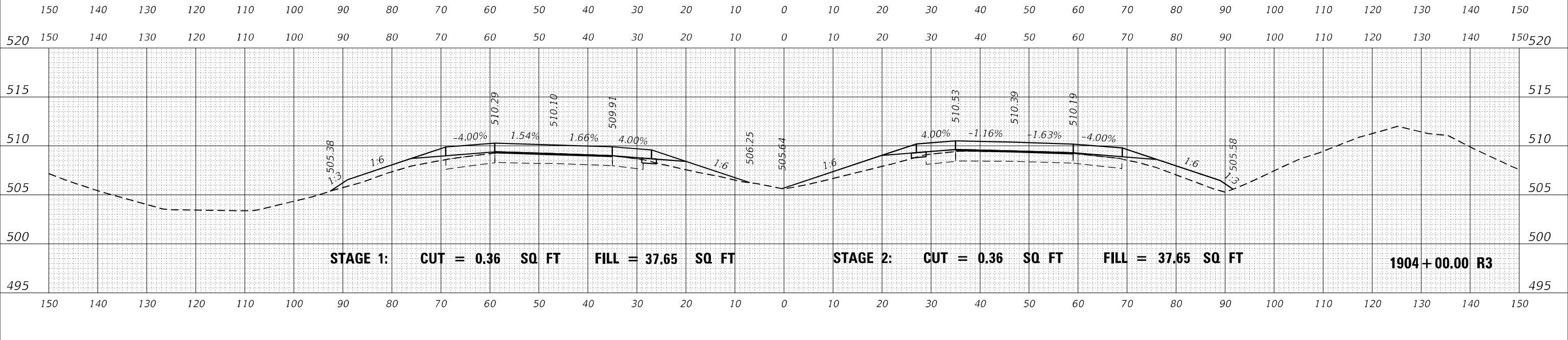
DATE	
BY	
FINAL SURVEY	SURVEYED
NOTE BOOK	PLOTTED
NO.	AREAS CHECKED



DATE	
BY	
ORIGINAL SURVEY	SURVEYED
NOTE BOOK	PLOTTED
NO.	AREAS CHECKED



DATE	
BY	
ORIGINAL SURVEY	SURVEYED
NOTE BOOK	PLOTTED
NO.	AREAS CHECKED



USER NAME = dhawes	DESIGNED -	REVISED -
PLOT SCALE = 20,0000' / in.	DRAWN -	REVISED -
PLOT DATE = 11/4/2022 - 9:31:49 AM	CHECKED -	REVISED -
	DATE -	REVISED -

**STATE OF ILLINOIS
DEPARTMENT OF TRANSPORTATION**

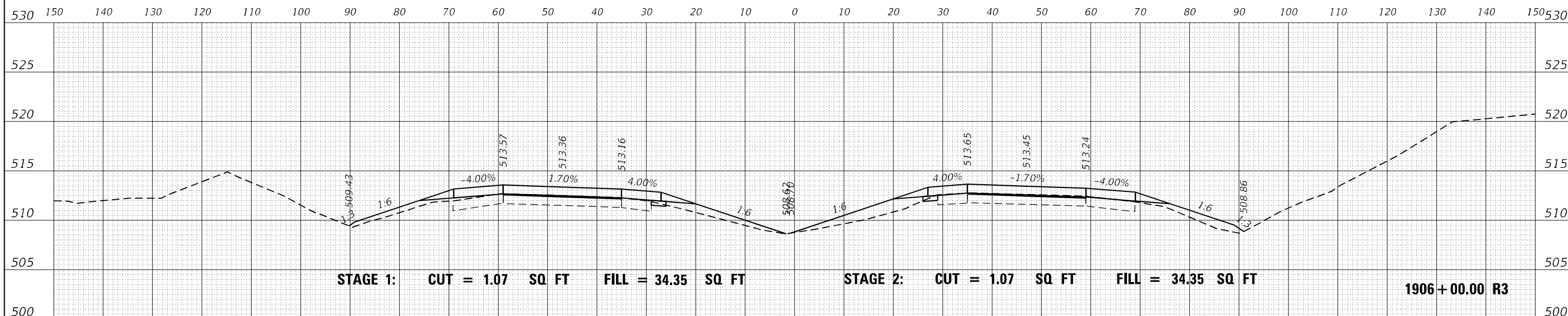
**INTERSTATE 64
CROSS SECTIONS**

F.A.I. RTE.	SECTION	COUNTY	TOTAL SHEETS	SHEET NO.
I-64	*	JEFFERSON	1052	554
CONTRACT NO. 78604				

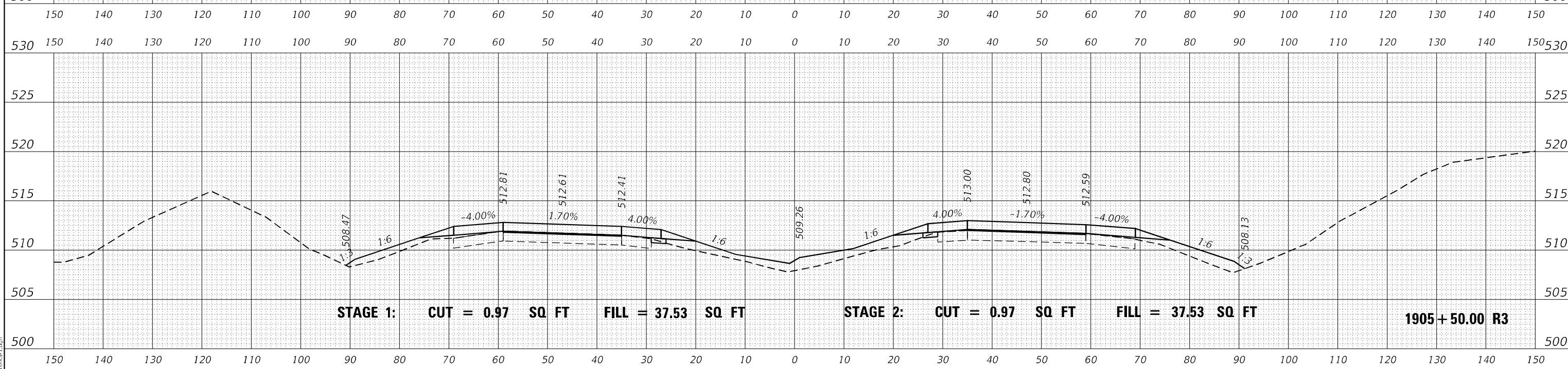
SCALE: 50 SHEET OF SHEETS STA. 1904+00.00 R3 TO STA. 1905+00.00 R3

* (41-6,41-6-1,41-7)RS-2;BSMART 2023

DATE	
BY	
FINAL SURVEY	SURVEYED
NOTE BOOK	PLOTTED
NO.	AREAS CHECKED



DATE	
BY	
ORIGINAL SURVEY	SURVEYED
NOTE BOOK	PLOTTED
NO.	AREAS CHECKED



MODEL: D:\mfr\...
FILE NAME: ...029\8604-R3-RS-1.dgn

USER NAME = dhawes	DESIGNED -	REVISED -
PLOT SCALE = 20,0000 * / in.	DRAWN -	REVISED -
PLOT DATE = 11/4/2022 - 9:31:49 AM	CHECKED -	REVISED -
	DATE -	REVISED -

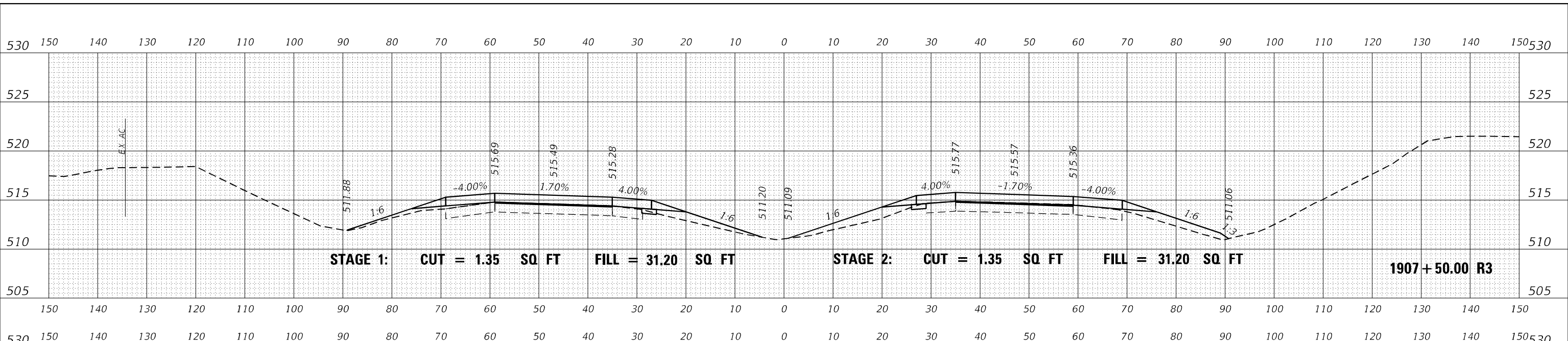
**STATE OF ILLINOIS
DEPARTMENT OF TRANSPORTATION**

**INTERSTATE 64
CROSS SECTIONS**

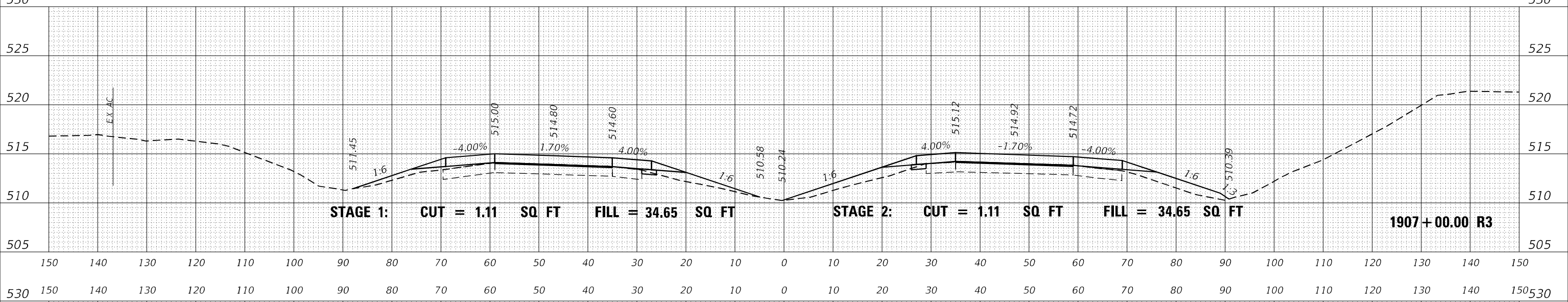
SCALE: 50 SHEET OF SHEETS STA. 1905+50.00 R3 TO STA. 1906+00.00 R3

F.A.I. RTE.	SECTION	COUNTY	TOTAL SHEETS	SHEET NO.
I-64	*	JEFFERSON	1052	555
CONTRACT NO. 78604				

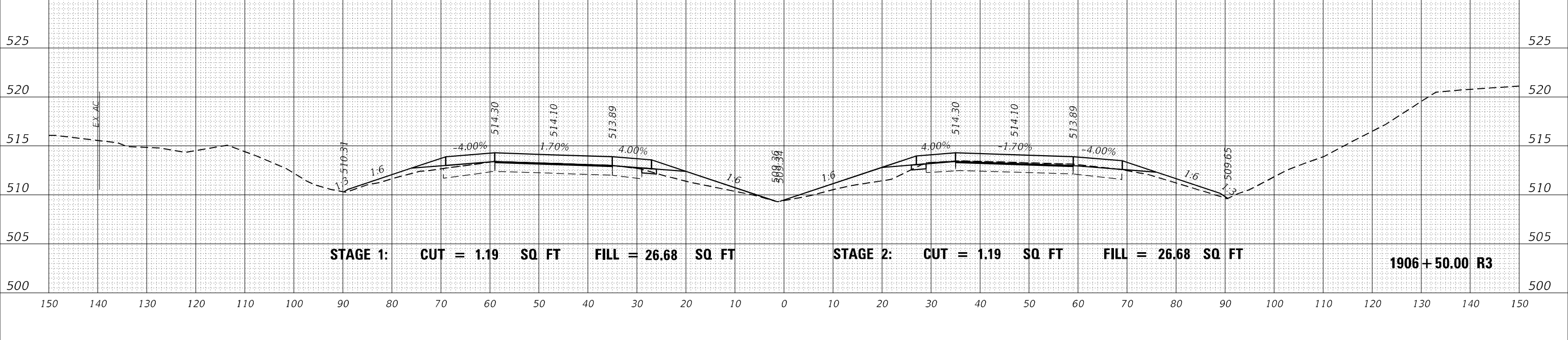
DATE	
BY	
FINAL SURVEY	
SURVEYED	
PLOTTED	
TEMPLATE	
NOTE BOOK	
AREAS	
CHECKED	
NO.	



DATE	
BY	
ORIGINAL SURVEY	
SURVEYED	
PLOTTED	
TEMPLATE	
NOTE BOOK	
AREAS	
CHECKED	
NO.	



DATE	
BY	
ORIGINAL SURVEY	
SURVEYED	
PLOTTED	
TEMPLATE	
NOTE BOOK	
AREAS	
CHECKED	
NO.	



MODEL: D:\mfr\...
FILE NAME: ...029\8604-RS-R3.dgn

USER NAME = dhawes	DESIGNED -	REVISED -
	DRAWN -	REVISED -
PLOT SCALE = 20,0000' / in.	CHECKED -	REVISED -
PLOT DATE = 11/4/2022 - 9:31:50 AM	DATE -	REVISED -

**STATE OF ILLINOIS
DEPARTMENT OF TRANSPORTATION**

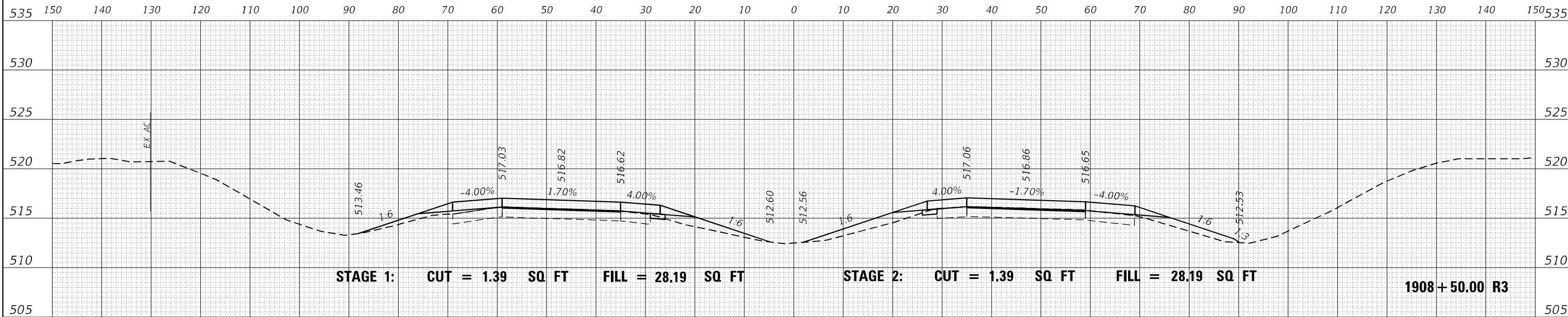
**INTERSTATE 64
CROSS SECTIONS**

SCALE: 50 SHEET OF SHEETS STA. 1906+50.00 R3 TO STA. 1907+50.00 R3

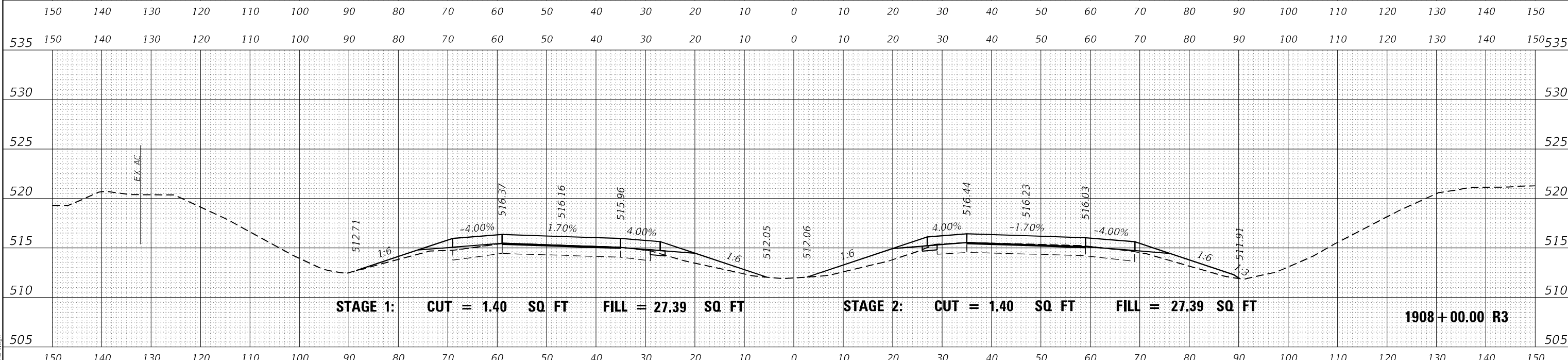
F.A.I. RTE.	SECTION	COUNTY	TOTAL SHEETS	SHEET NO.
I-64	*	JEFFERSON	1052	556
			CONTRACT NO. 78604	

(41-6,41-6-1,41-7)RS-2;BSMART 2023

DATE	
BY	
FINAL SURVEY	SURVEYED
NOTE BOOK	PLOTTED
NO.	TEMPLATE
	AREAS CHECKED



DATE	
BY	
ORIGINAL SURVEY	SURVEYED
NOTE BOOK	PLOTTED
NO.	TEMPLATE
	AREAS CHECKED



MODEL: D:\mfr\...
FILE NAME: ...029\8604-R3-R3.dgn

USER NAME = dhawes	DESIGNED -	REVISED -
PLOT SCALE = 20,0000 * / in.	DRAWN -	REVISED -
PLOT DATE = 11/4/2022 - 9:31:50 AM	CHECKED -	REVISED -
	DATE -	REVISED -

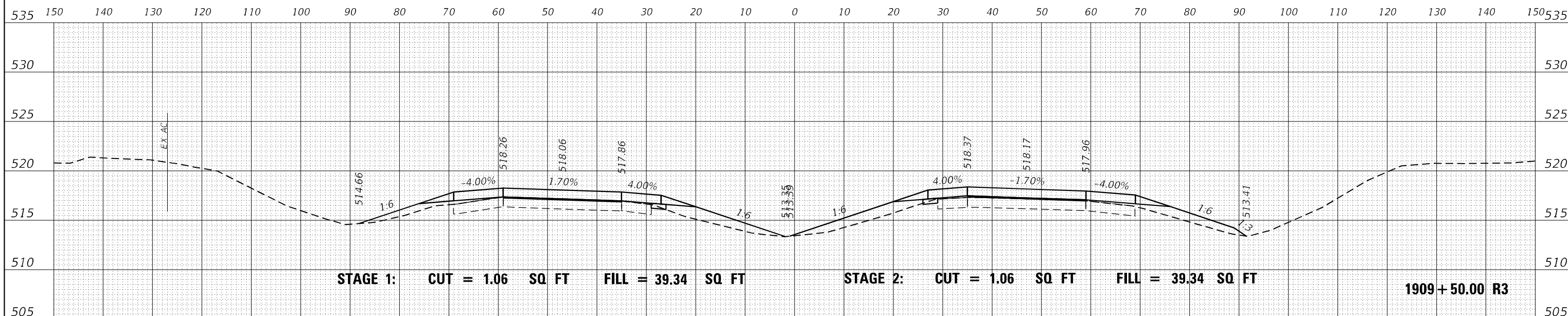
**STATE OF ILLINOIS
DEPARTMENT OF TRANSPORTATION**

**INTERSTATE 64
CROSS SECTIONS**

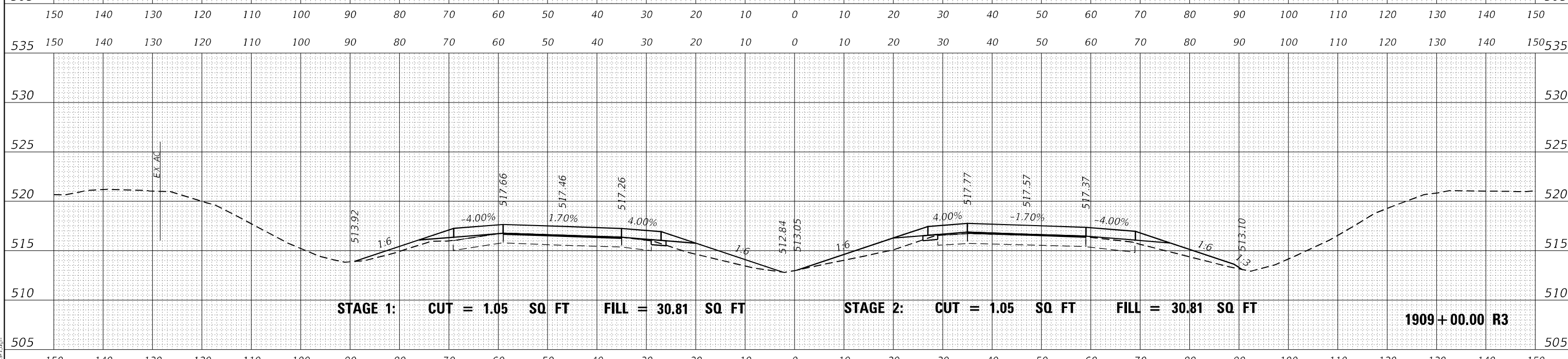
SCALE: 50 SHEET OF SHEETS STA. 1908+00.00 R3 TO STA. 1908+50.00 R3

F.A.I. RTE.	SECTION	COUNTY	TOTAL SHEETS	SHEET NO.
I-64	*	JEFFERSON	1052	557
				CONTRACT NO. 78604

DATE	
BY	
FINAL SURVEY	
SURVEYED	
PLOTTED	
TEMPLATE	
NOTE BOOK	
AREAS	
CHECKED	
NO.	



DATE	
BY	
ORIGINAL SURVEY	
SURVEYED	
PLOTTED	
TEMPLATE	
NOTE BOOK	
AREAS	
CHECKED	
NO.	



MODEL: D:\mfr\...
FILE NAME: ...02\8604-R3-XS-1.dgn

USER NAME = dhawes	DESIGNED -	REVISED -
	DRAWN -	REVISED -
PLOT SCALE = 20,0000' / in.	CHECKED -	REVISED -
PLOT DATE = 11/4/2022 - 9:31:51 AM	DATE -	REVISED -

**STATE OF ILLINOIS
DEPARTMENT OF TRANSPORTATION**

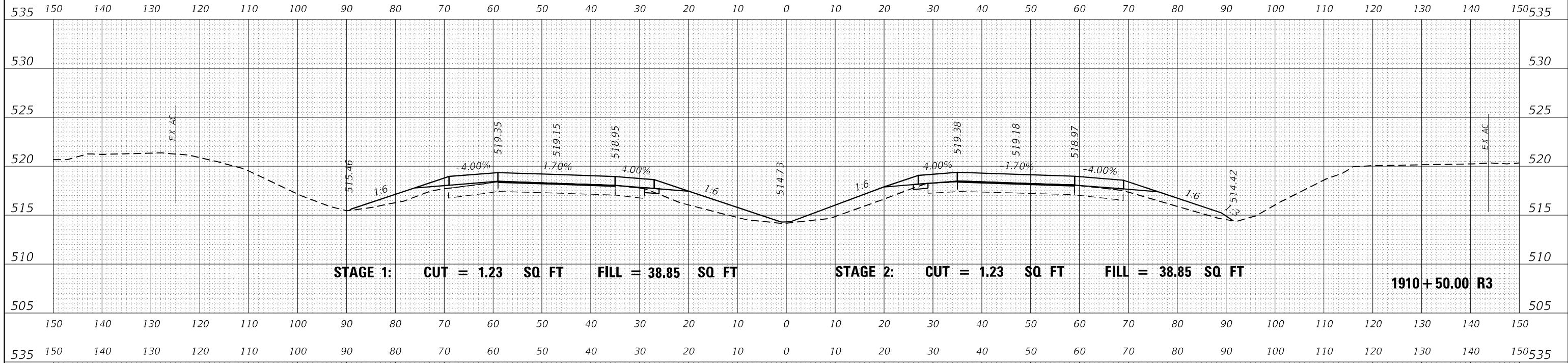
**INTERSTATE 64
CROSS SECTIONS**

SCALE: 50 SHEET OF SHEETS STA. 1909+00.00 R3 TO STA. 1909+50.00 R3

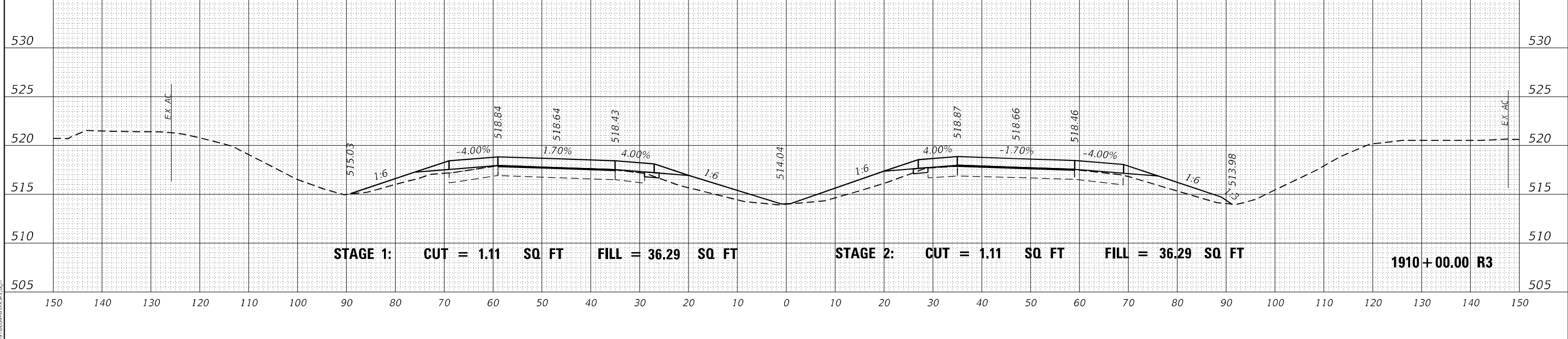
F.A.I. RTE.	SECTION	COUNTY	TOTAL SHEETS	SHEET NO.
I-64	*	JEFFERSON	1052	558
			CONTRACT NO. 78604	

ILLINOIS FED. AID PROJECT

DATE	
BY	
FINAL SURVEY	SURVEYED
NOTE BOOK	PLOTTED
NO.	AREAS CHECKED



DATE	
BY	
ORIGINAL SURVEY	SURVEYED
NOTE BOOK	PLOTTED
NO.	AREAS CHECKED



MODEL: D:\mfr\...
FILE NAME: ...02\8604-R3-R3.dgn

USER NAME = dhawes	DESIGNED -	REVISED -
PLOT SCALE = 20,0000 * / in.	DRAWN -	REVISED -
PLOT DATE = 11/4/2022 - 9:31:51 AM	CHECKED -	REVISED -
	DATE -	REVISED -

**STATE OF ILLINOIS
DEPARTMENT OF TRANSPORTATION**

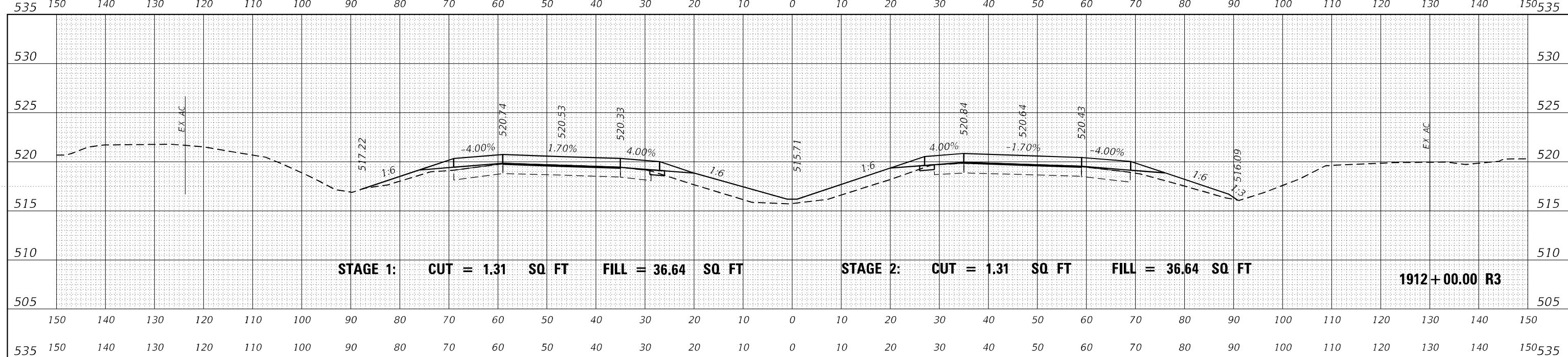
**INTERSTATE 64
CROSS SECTIONS**

SCALE: 50 SHEET OF SHEETS STA. 1910+00.00 R3 TO STA. 1910+50.00 R3

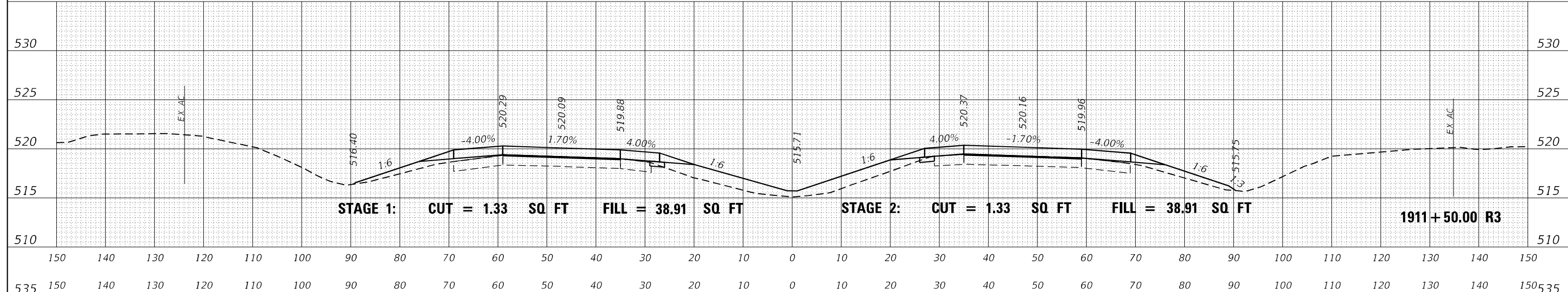
F.A.I. RTE.	SECTION	COUNTY	TOTAL SHEETS	SHEET NO.
I-64	*	JEFFERSON	1052	559
				CONTRACT NO. 78604

(41-6,41-6-1,41-7)RS-2;BSMART 2023

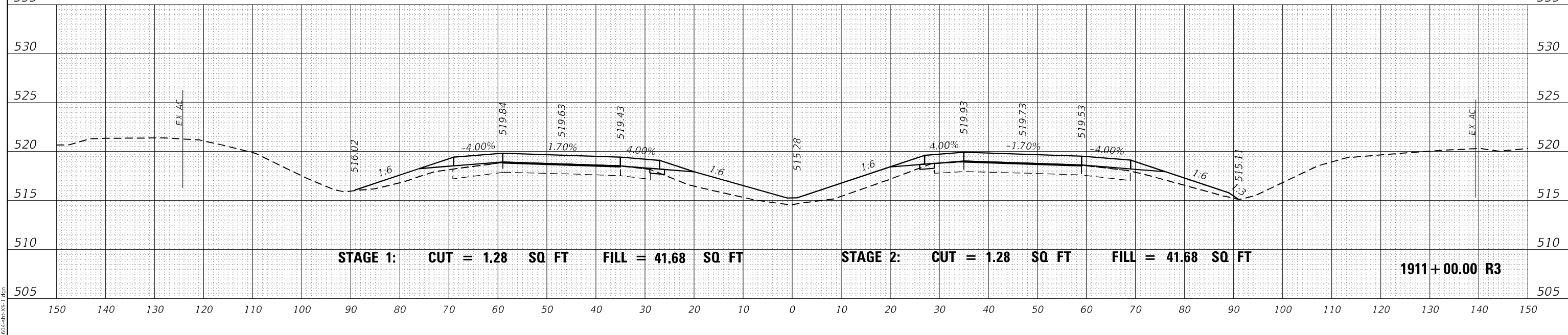
DATE	
BY	
FINAL SURVEY	SURVEYED
NOTE BOOK	PLOTTED
NO.	TEMPLATE
	AREAS CHECKED



DATE	
BY	
ORIGINAL SURVEY	SURVEYED
NOTE BOOK	PLOTTED
NO.	TEMPLATE
	AREAS CHECKED



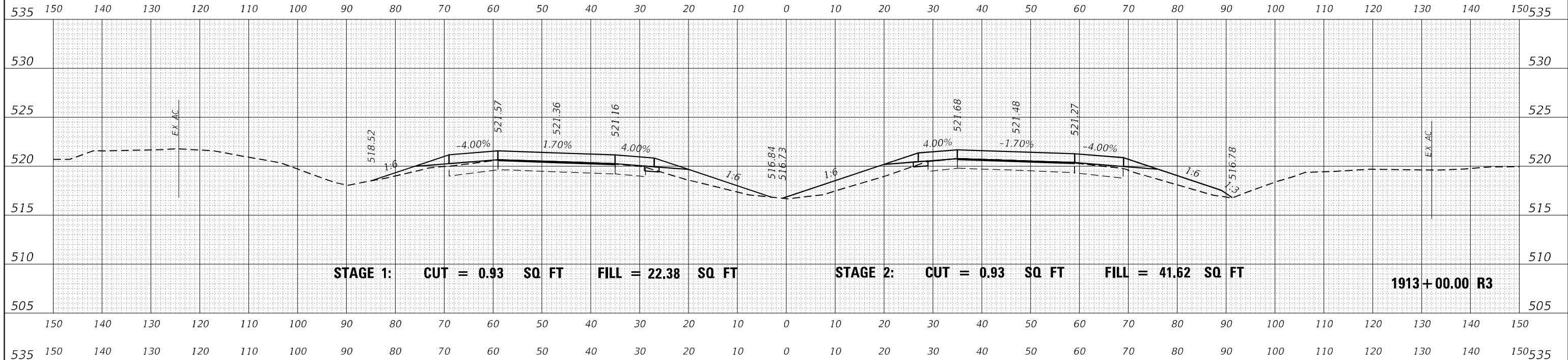
DATE	
BY	
ORIGINAL SURVEY	SURVEYED
NOTE BOOK	PLOTTED
NO.	TEMPLATE
	AREAS CHECKED



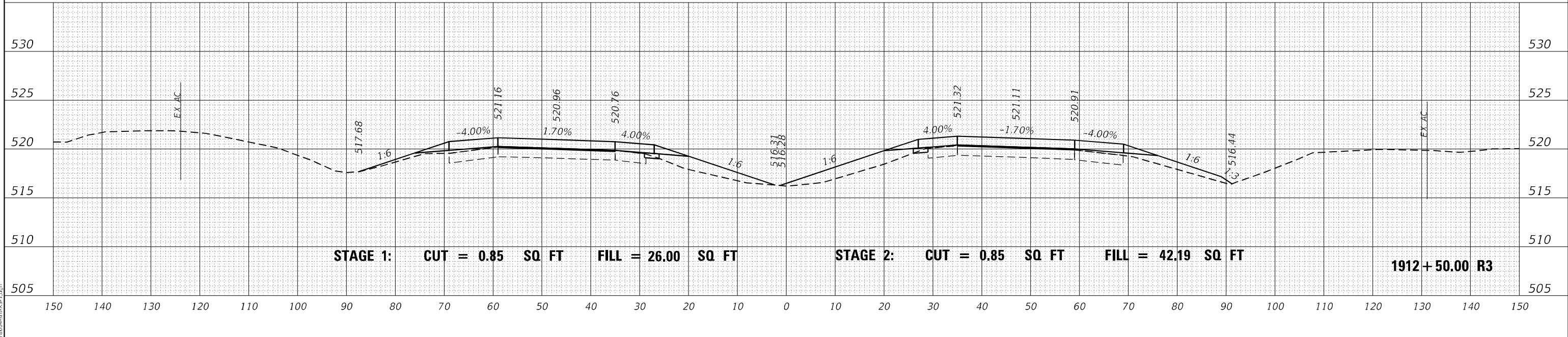
USER NAME = dhawes	DESIGNED -	REVISED -	STATE OF ILLINOIS DEPARTMENT OF TRANSPORTATION	INTERSTATE 64 CROSS SECTIONS		F.A.I. RTE.	SECTION	COUNTY	TOTAL SHEETS	SHEET NO.
PLOT SCALE = 20,0000 * / in.	DRAWN -	REVISED -				I-64	*	JEFFERSON	1052	560
PLOT DATE = 11/4/2022 - 9:31:52 AM	CHECKED -	REVISED -				CONTRACT NO. 78604				
	DATE -	REVISED -				ILLINOIS FED. AID PROJECT				

MODEL: D:\mfr\...
FILE NAME: ...029\8604-RS-VS-1.dgn

FINAL SURVEY	SURVEYED	DATE
NOTE BOOK	PLOTTED	BY
NO.	TEMPLATE	
	AREAS CHECKED	



ORIGINAL SURVEY	SURVEYED	DATE
NOTE BOOK	PLOTTED	BY
NO.	TEMPLATE	
	AREAS CHECKED	



MODEL: D:\mfr\1912+50.00 R3.dgn
FILE NAME: ...02978604-R3.dgn

USER NAME = dhawes	DESIGNED -	REVISED -
PLOT SCALE = 20,0000 * / in.	DRAWN -	REVISED -
PLOT DATE = 11/4/2022 - 9:31:52 AM	CHECKED -	REVISED -
	DATE -	REVISED -

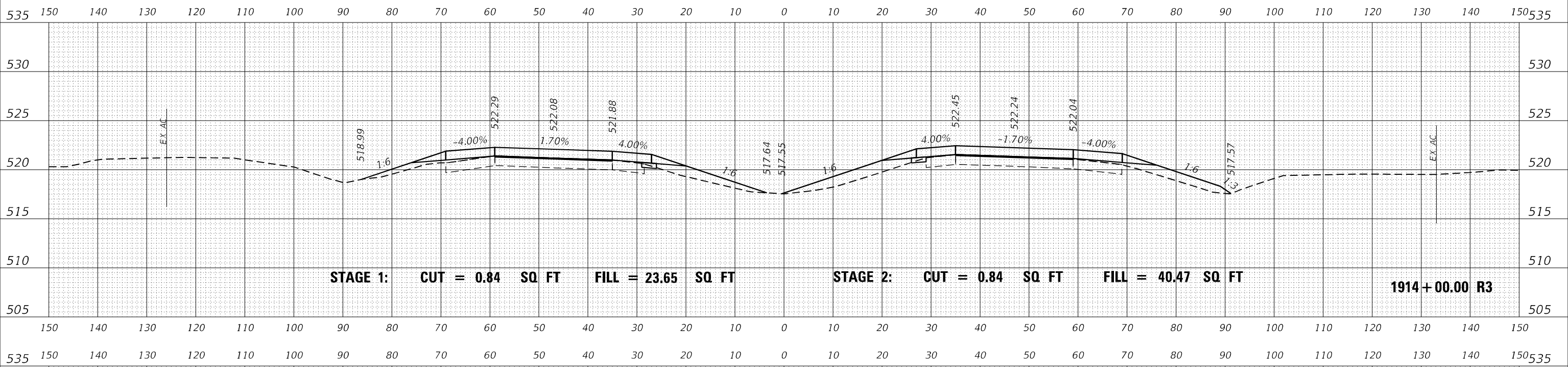
**STATE OF ILLINOIS
DEPARTMENT OF TRANSPORTATION**

**INTERSTATE 64
CROSS SECTIONS**

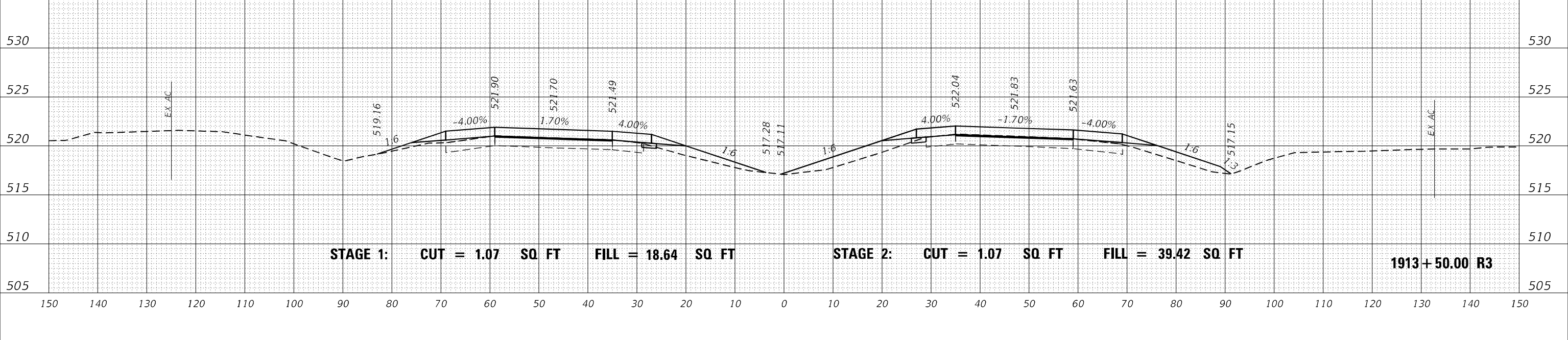
SCALE: 50 SHEET OF SHEETS STA. 1912+50.00 R3 TO STA. 1913+00.00 R3

F.A.I. RTE.	SECTION	COUNTY	TOTAL SHEETS	SHEET NO.
I-64	*	JEFFERSON	1052	561
CONTRACT NO. 78604				

DATE	
BY	
FINAL SURVEY	
SURVEYED	
PLOTTED	
TEMPLATE	
NOTE BOOK	
AREAS CHECKED	
NO.	



DATE	
BY	
ORIGINAL SURVEY	
SURVEYED	
PLOTTED	
TEMPLATE	
NOTE BOOK	
AREAS CHECKED	
NO.	



MODEL: D:\mfr\1102978604\1913+50.00 R3.dgn
FILE NAME: ...102978604\1913+50.00 R3.dgn

USER NAME = dhawes	DESIGNED -	REVISED -
	DRAWN -	REVISED -
PLOT SCALE = 20,0000 * / in.	CHECKED -	REVISED -
PLOT DATE = 11/4/2022 - 9:31:53 AM	DATE -	REVISED -

**STATE OF ILLINOIS
DEPARTMENT OF TRANSPORTATION**

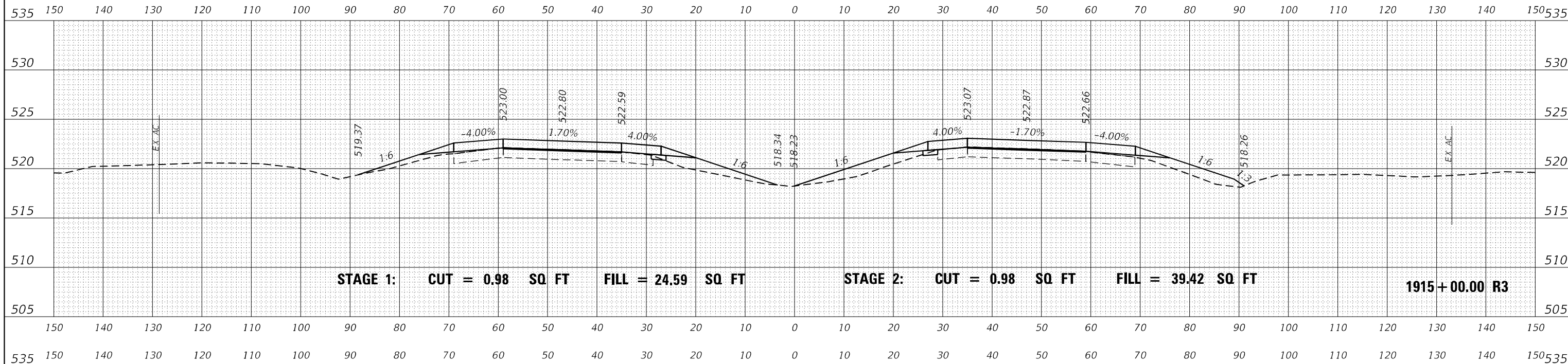
**INTERSTATE 64
CROSS SECTIONS**

SCALE: 50 SHEET OF SHEETS STA. 1913+50.00 R3 TO STA. 1914+00.00 R3

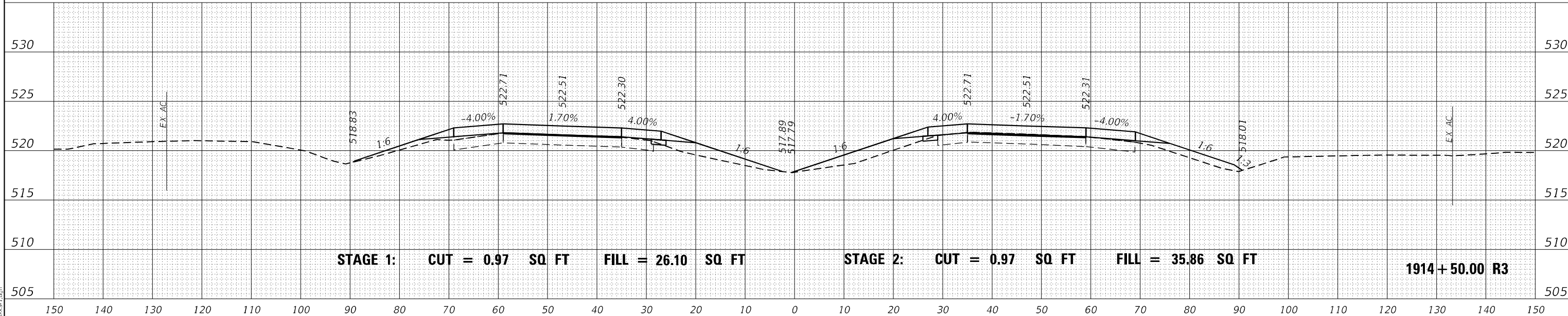
F.A.I. RTE.	SECTION	COUNTY	TOTAL SHEETS	SHEET NO.
I-64	*	JEFFERSON	1052	562
CONTRACT NO. 78604				

(41-6,41-6-1,41-7)RS-2;BSMART 2023

FINAL SURVEY	SURVEYED	DATE
NOTE BOOK	PLOTTED	BY
NO.	TEMPLATE	
	AREAS CHECKED	



ORIGINAL SURVEY	SURVEYED	DATE
NOTE BOOK	PLOTTED	BY
NO.	TEMPLATE	
	AREAS CHECKED	



MODEL: D:\mfr\...
FILE NAME: ...02978604-R3-RS-1.dgn

USER NAME = dhawes	DESIGNED -	REVISED -
PLOT SCALE = 20,0000 * / in.	DRAWN -	REVISED -
PLOT DATE = 11/4/2022 - 9:31:53 AM	CHECKED -	REVISED -
	DATE -	REVISED -

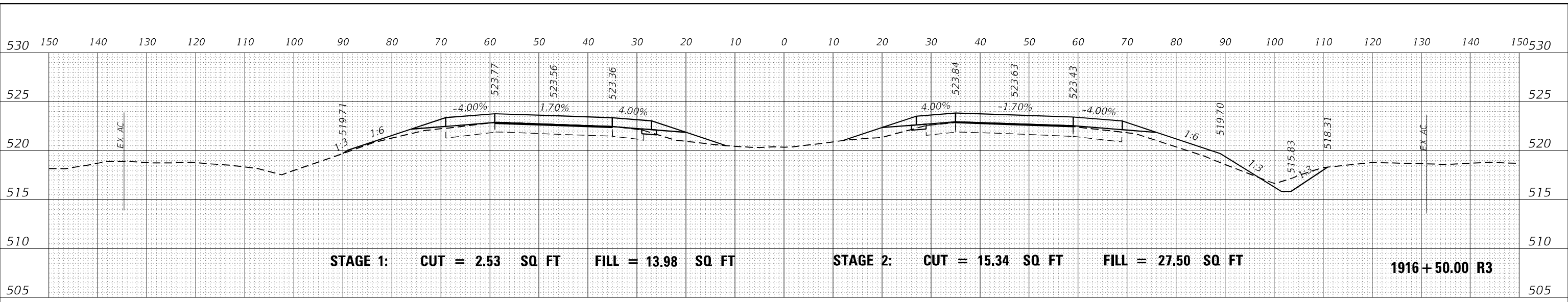
**STATE OF ILLINOIS
DEPARTMENT OF TRANSPORTATION**

**INTERSTATE 64
CROSS SECTIONS**

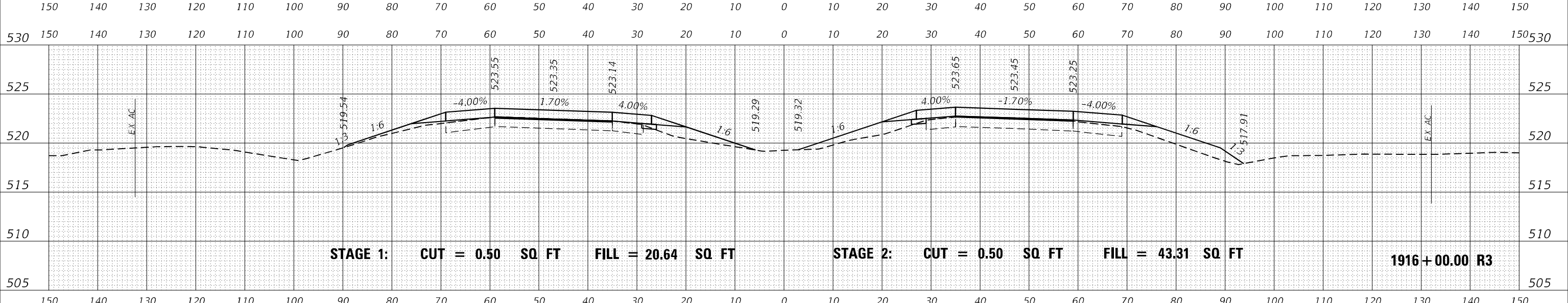
SCALE: 50 SHEET OF SHEETS STA. 1914+50.00 R3 TO STA. 1915+00.00 R3

F.A.I. RTE.	SECTION	COUNTY	TOTAL SHEETS	SHEET NO.
I-64	*	JEFFERSON	1052	563
				CONTRACT NO. 78604

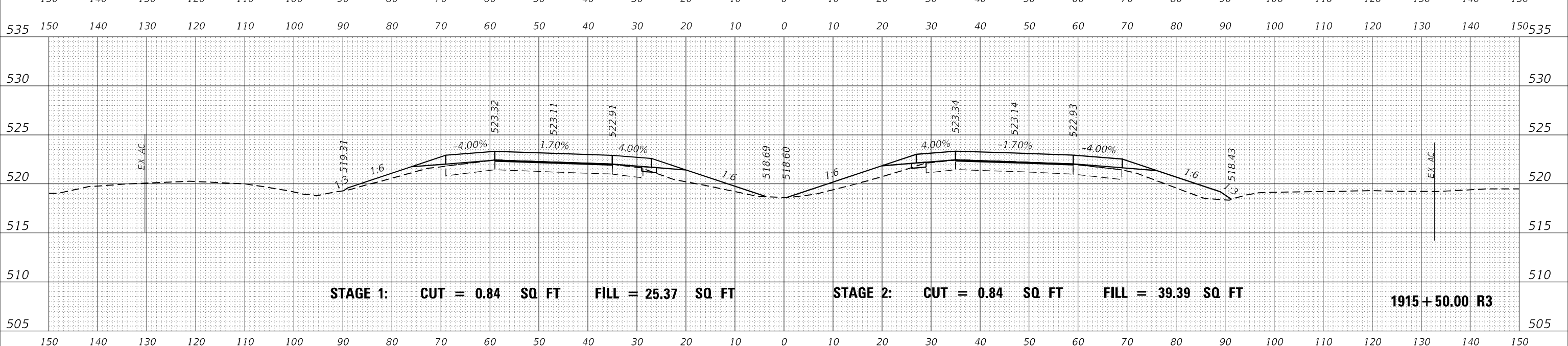
DATE	
BY	
FINAL SURVEY	SURVEYED
NOTE BOOK	PLOTTED
NO.	TEMPLATE
	AREAS
	CHECKED



DATE	
BY	
ORIGINAL SURVEY	SURVEYED
NOTE BOOK	PLOTTED
NO.	TEMPLATE
	AREAS
	CHECKED



DATE	
BY	
ORIGINAL SURVEY	SURVEYED
NOTE BOOK	PLOTTED
NO.	TEMPLATE
	AREAS
	CHECKED



MODEL: D:\mfr\1915+50.00 R3.dgn
FILE NAME: ...1915+50.00 R3.dgn

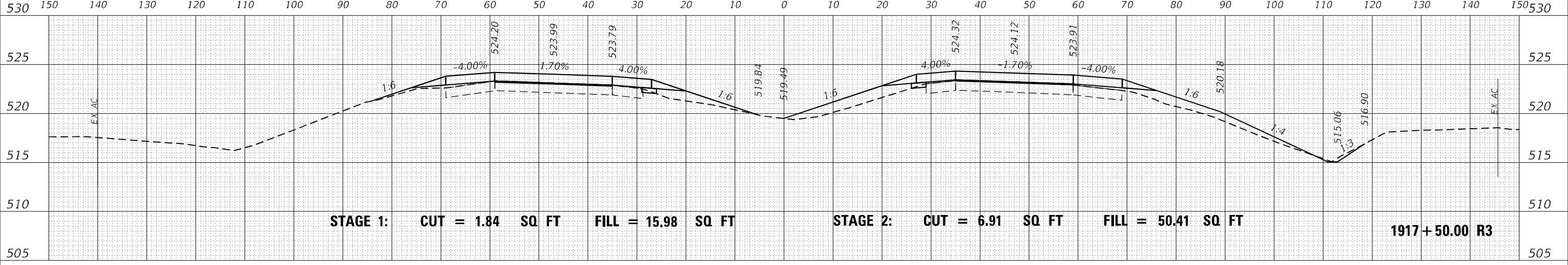
USER NAME = dhawes	DESIGNED -	REvised -
	DRAWN -	REvised -
PLOT SCALE = 20,0000 * / in.	CHECKED -	REvised -
PLOT DATE = 11/4/2022 - 9:31:54 AM	DATE -	REvised -

**STATE OF ILLINOIS
DEPARTMENT OF TRANSPORTATION**

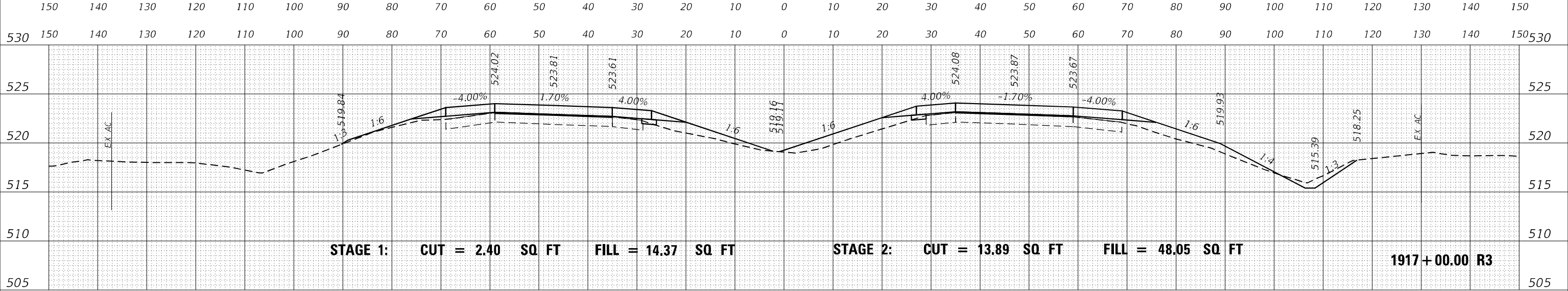
INTERSTATE 64 CROSS SECTIONS	
SCALE: 50	SHEET OF SHEETS
STA. 1915+50.00 R3 TO STA. 1916+50.00 R3	

F.A.I. RTE.	SECTION	COUNTY	TOTAL SHEETS	SHEET NO.
I-64	*	JEFFERSON	1052	564
CONTRACT NO. 78604				

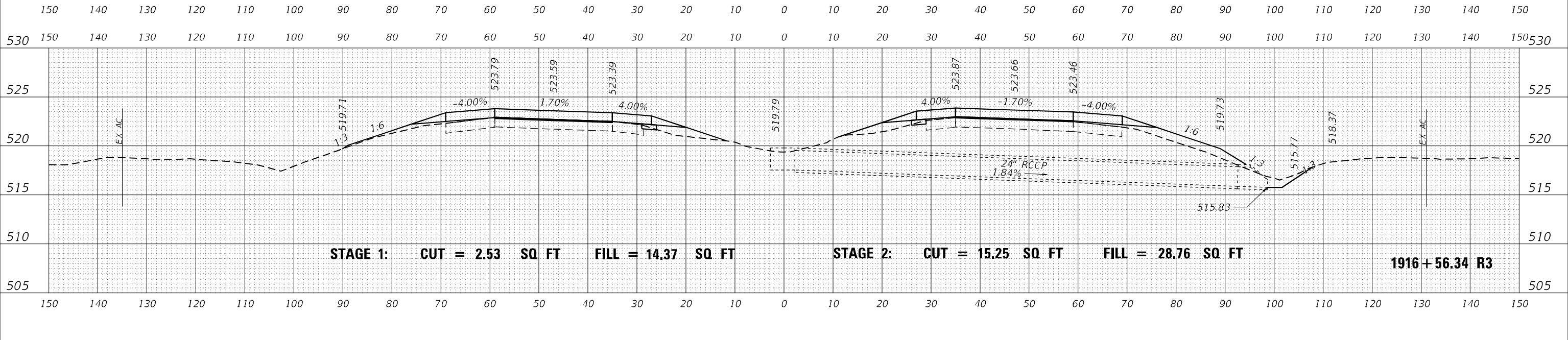
DATE	
BY	
FINAL SURVEY	SURVEYED
NOTE BOOK	PLOTTED
NO.	TEMPLATE
	AREAS
	CHECKED



DATE	
BY	
ORIGINAL SURVEY	SURVEYED
NOTE BOOK	PLOTTED
NO.	TEMPLATE
	AREAS
	CHECKED



DATE	
BY	
ORIGINAL SURVEY	SURVEYED
NOTE BOOK	PLOTTED
NO.	TEMPLATE
	AREAS
	CHECKED



MODEL: D:\mfr\...
FILE NAME: ...

USER NAME = dhawes	DESIGNED -	REVISED -
PLOT SCALE = 20,0000 * / in.	DRAWN -	REVISED -
PLOT DATE = 11/4/2022 - 9:31:55 AM	CHECKED -	REVISED -
	DATE -	REVISED -

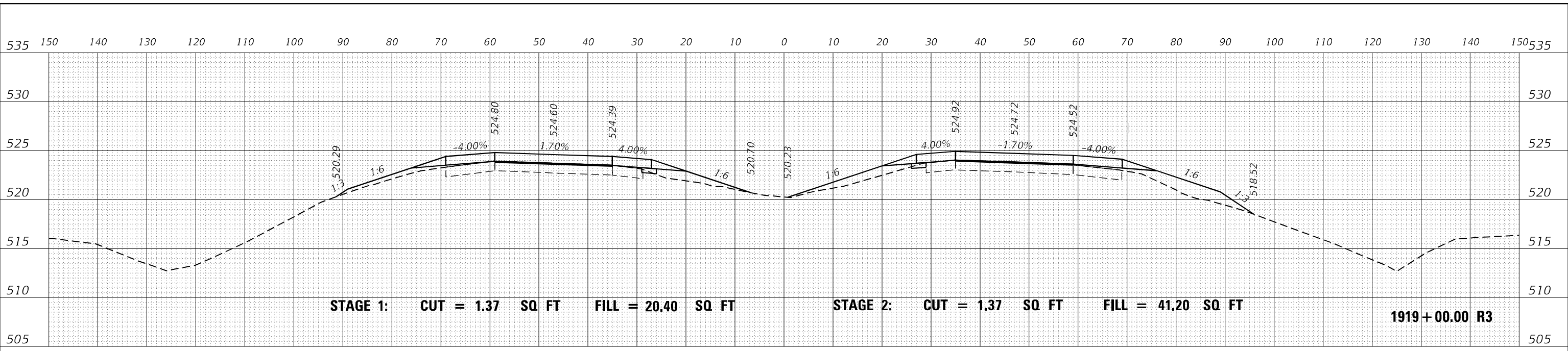
**STATE OF ILLINOIS
DEPARTMENT OF TRANSPORTATION**

**INTERSTATE 64
CROSS SECTIONS**

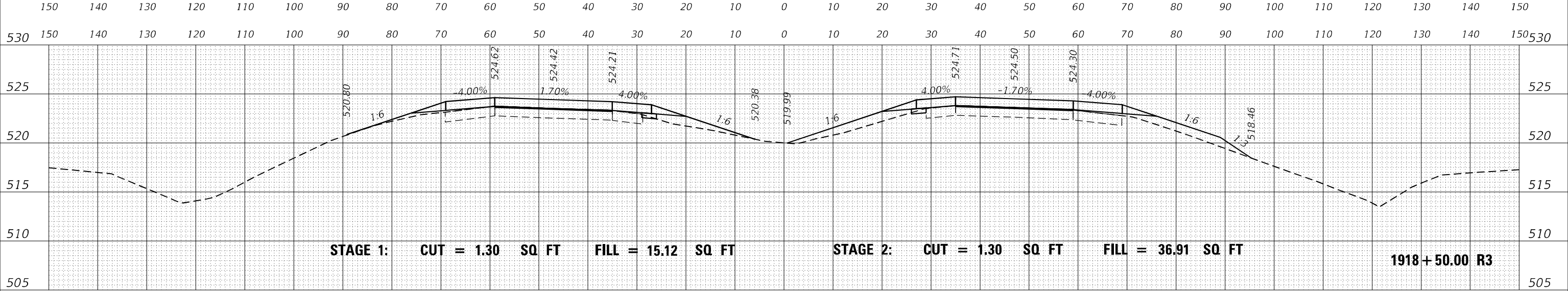
SCALE: 50	SHEET	OF	SHEETS	STA. 1916+56.34 R3 TO STA. 1917+50.00 R3	F.A.I. RTE. I-64	SECTION *	COUNTY JEFFERSON	TOTAL SHEETS 1052	SHEET NO. 565
-----------	-------	----	--------	--	------------------	-----------	------------------	-------------------	---------------

(41-6,41-6-1,41-7)RS-2;BSMART 2023

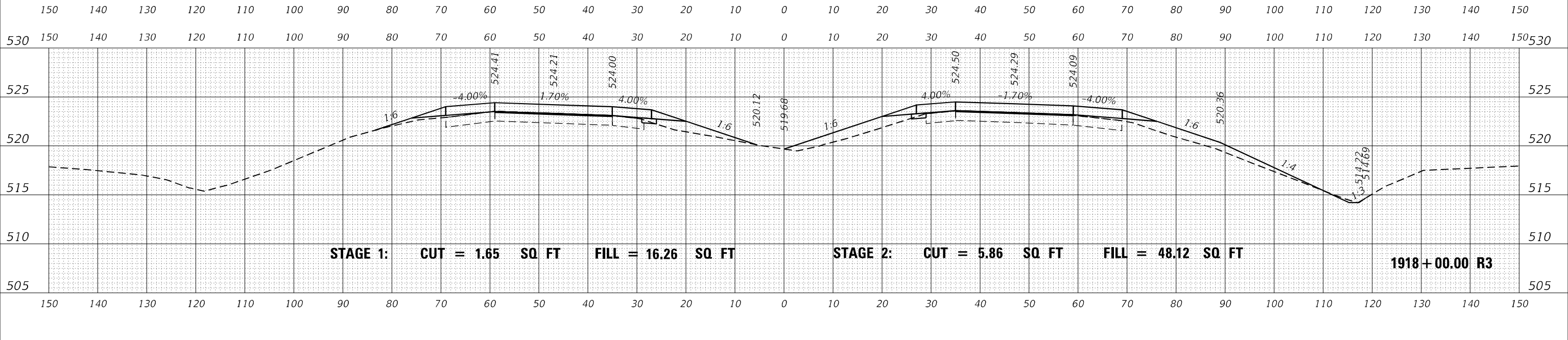
DATE	
BY	
SURVEYED	
PLOTTED	
TEMPLATE	
AREAS	
CHECKED	
FINAL SURVEY	
NOTE BOOK	
NO.	



DATE	
BY	
SURVEYED	
PLOTTED	
TEMPLATE	
AREAS	
CHECKED	
ORIGINAL SURVEY	
NOTE BOOK	
NO.	



DATE	
BY	
SURVEYED	
PLOTTED	
TEMPLATE	
AREAS	
CHECKED	
ORIGINAL SURVEY	
NOTE BOOK	
NO.	



MODEL: D:\mfr\h
FILE NAME: ...09\8604-R3-VS-1.dgn

USER NAME = dhawes	DESIGNED -	REVISED -
	DRAWN -	REVISED -
PLOT SCALE = 20,0000 * / in.	CHECKED -	REVISED -
PLOT DATE = 11/4/2022 - 9:31:55 AM	DATE -	REVISED -

**STATE OF ILLINOIS
DEPARTMENT OF TRANSPORTATION**

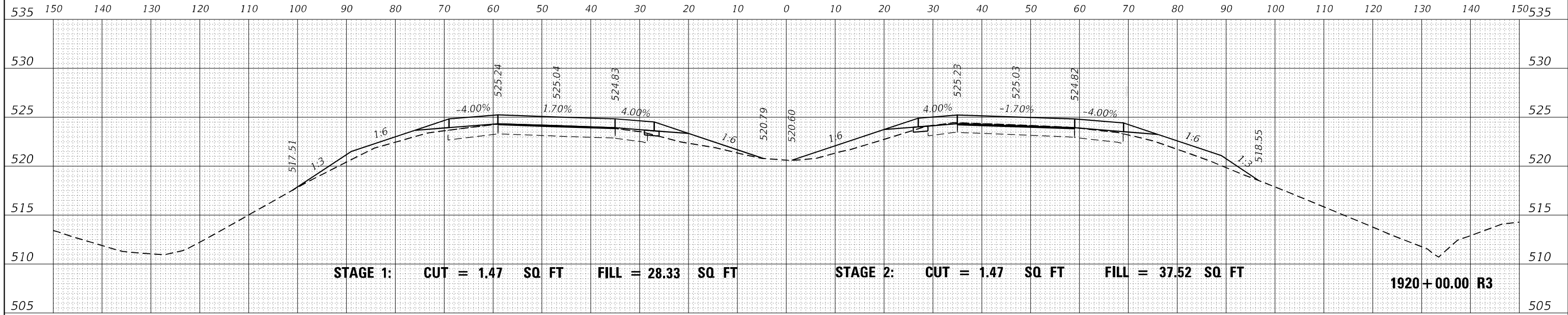
**INTERSTATE 64
CROSS SECTIONS**

SCALE: 50 SHEET OF SHEETS STA. 1918+00.00 R3 TO STA. 1919+00.00 R3

F.A.I. RTE.	SECTION	COUNTY	TOTAL SHEETS	SHEET NO.
I-64	*	JEFFERSON	1052	566
CONTRACT NO. 78604				

(41-6,41-6-1,41-7)RS-2;BSMART 2023

DATE	
BY	
FINAL SURVEY NO.	
SURVEYED PLOTTED	
NOTE BOOK	
AREAS CHECKED	



DATE	
BY	
ORIGINAL SURVEY NO.	
SURVEYED PLOTTED	
NOTE BOOK	
AREAS CHECKED	



MODEL: D:\mfr\...
FILE NAME: ...

USER NAME = dhawes	DESIGNED -	REVISED -
	DRAWN -	REVISED -
PLOT SCALE = 20,0000 * / in.	CHECKED -	REVISED -
PLOT DATE = 11/4/2022 - 9:31:56 AM	DATE -	REVISED -

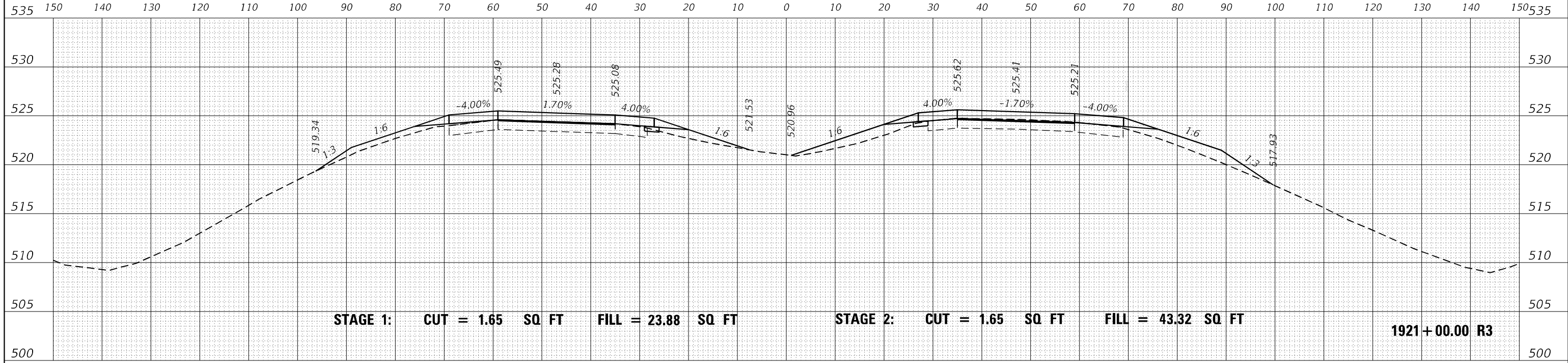
**STATE OF ILLINOIS
DEPARTMENT OF TRANSPORTATION**

INTERSTATE 64 CROSS SECTIONS	
SCALE: 50	SHEET OF SHEETS
STA. 1919+50.00 R3 TO STA. 1920+00.00 R3	

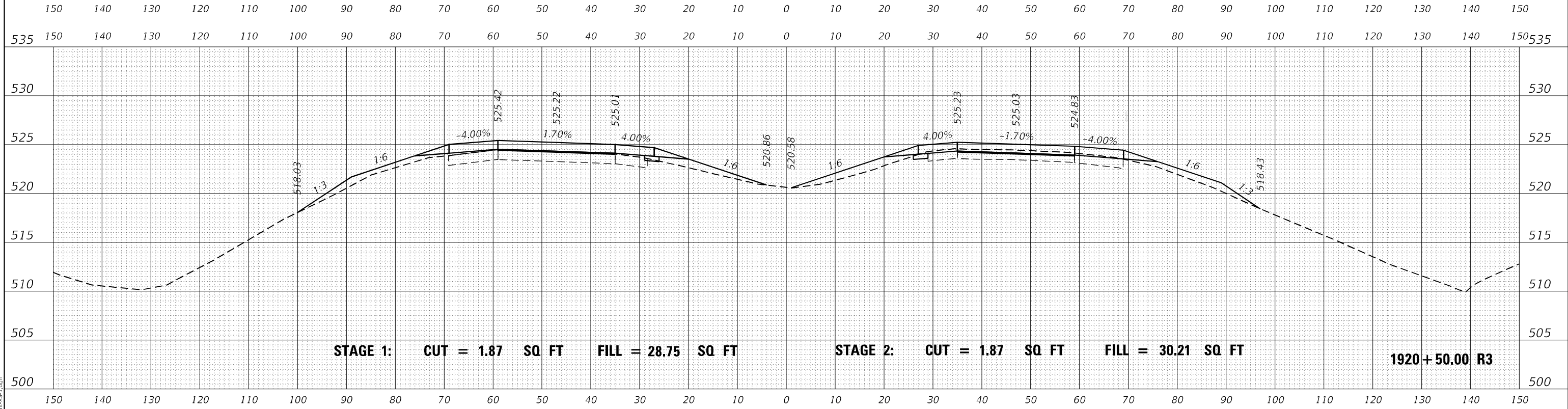
F.A.I. RTE.	SECTION	COUNTY	TOTAL SHEETS	SHEET NO.
I-64	*	JEFFERSON	1052	567
CONTRACT NO. 78604				

(41-6,41-6-1,41-7)RS-2;BSMART 2023

DATE	
BY	
FINAL SURVEY	SURVEYED
NOTE BOOK	PLOTTED
NO.	TEMPLATE
	AREAS
	CHECKED



DATE	
BY	
ORIGINAL SURVEY	SURVEYED
NOTE BOOK	PLOTTED
NO.	TEMPLATE
	AREAS
	CHECKED



MODEL: D:\mfr\...
FILE NAME: ...029\8604-R3-XS-1.dgn

USER NAME = dhawes	DESIGNED -	REVISED -
PLOT SCALE = 20,000 * / in.	DRAWN -	REVISED -
PLOT DATE = 11/4/2022 - 9:31:56 AM	CHECKED -	REVISED -
	DATE -	REVISED -

**STATE OF ILLINOIS
DEPARTMENT OF TRANSPORTATION**

**INTERSTATE 64
CROSS SECTIONS**

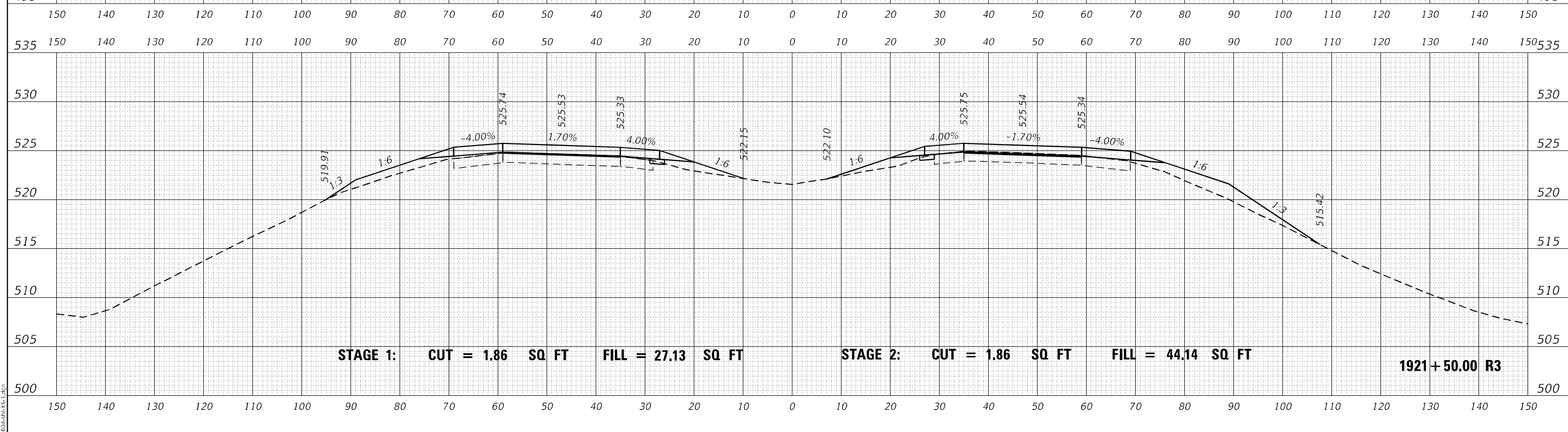
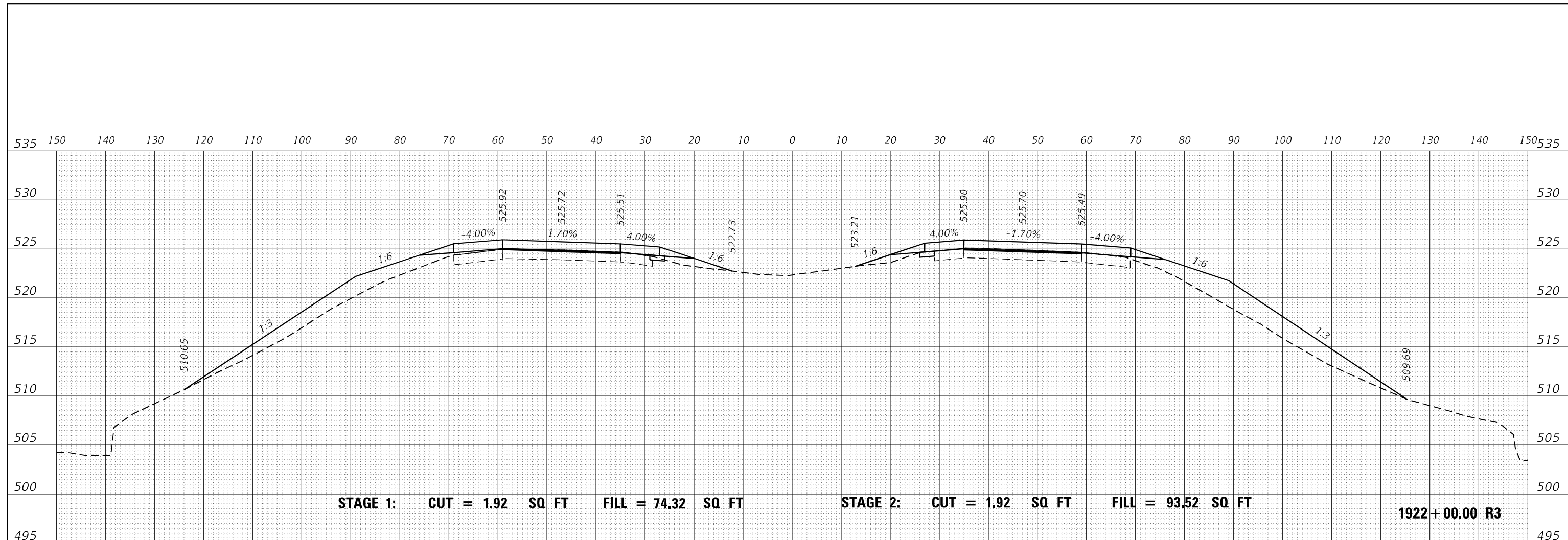
SCALE: 50 SHEET OF SHEETS STA. 1920+50.00 R3 TO STA. 1921+00.00 R3

F.A.I. RTE.	SECTION	COUNTY	TOTAL SHEETS	SHEET NO.
I-64	*	JEFFERSON	1052	568
			CONTRACT NO. 78604	

ILLINOIS FED. AID PROJECT

FINAL SURVEY NO.	SURVEYED	DATE
NOTE BOOK	PLOTTED	BY
AREAS CHECKED	TEMPLATE	
	AREAS CHECKED	

ORIGINAL SURVEY NO.	SURVEYED	DATE
NOTE BOOK	PLOTTED	BY
AREAS CHECKED	TEMPLATE	
	AREAS CHECKED	



MODEL: D:\mfr\110978604-RS-XS-1.dgn
FILE NAME: ...110978604-RS-XS-1.dgn

USER NAME = dhawes	DESIGNED -	REVISED -
PLOT SCALE = 20,0000 * / in.	DRAWN -	REVISED -
PLOT DATE = 11/4/2022 - 9:31:57 AM	CHECKED -	REVISED -
	DATE -	REVISED -

**STATE OF ILLINOIS
DEPARTMENT OF TRANSPORTATION**

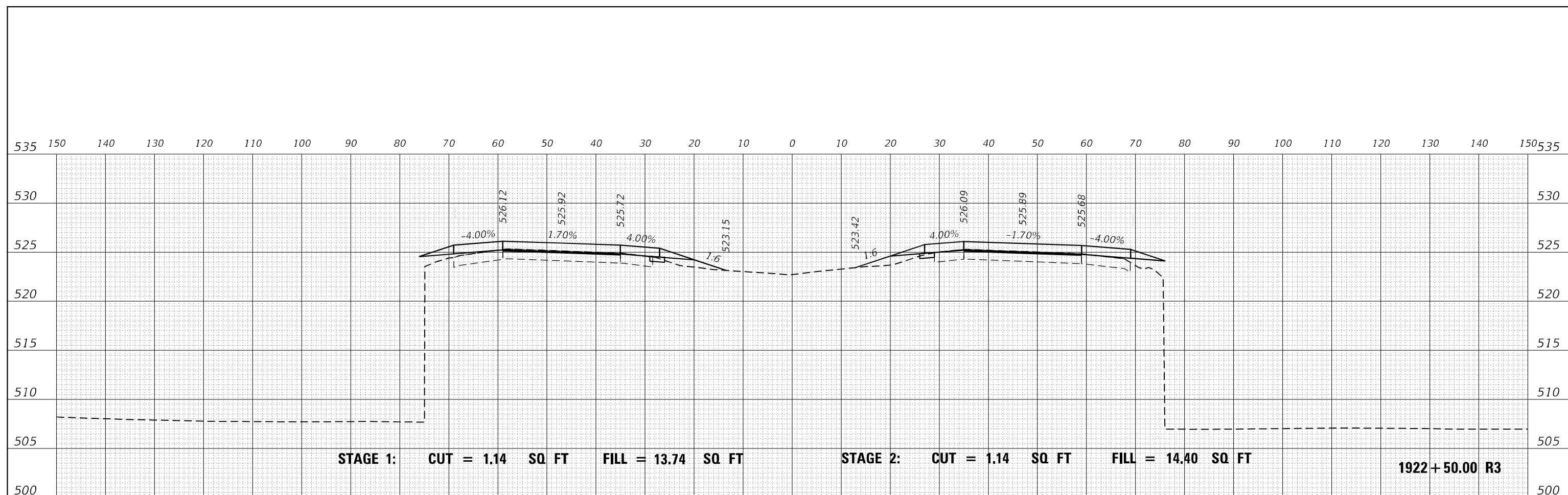
**INTERSTATE 64
CROSS SECTIONS**

SCALE: 50 SHEET OF SHEETS STA. 1921+50.00 R3 TO STA. 1922+00.00 R3

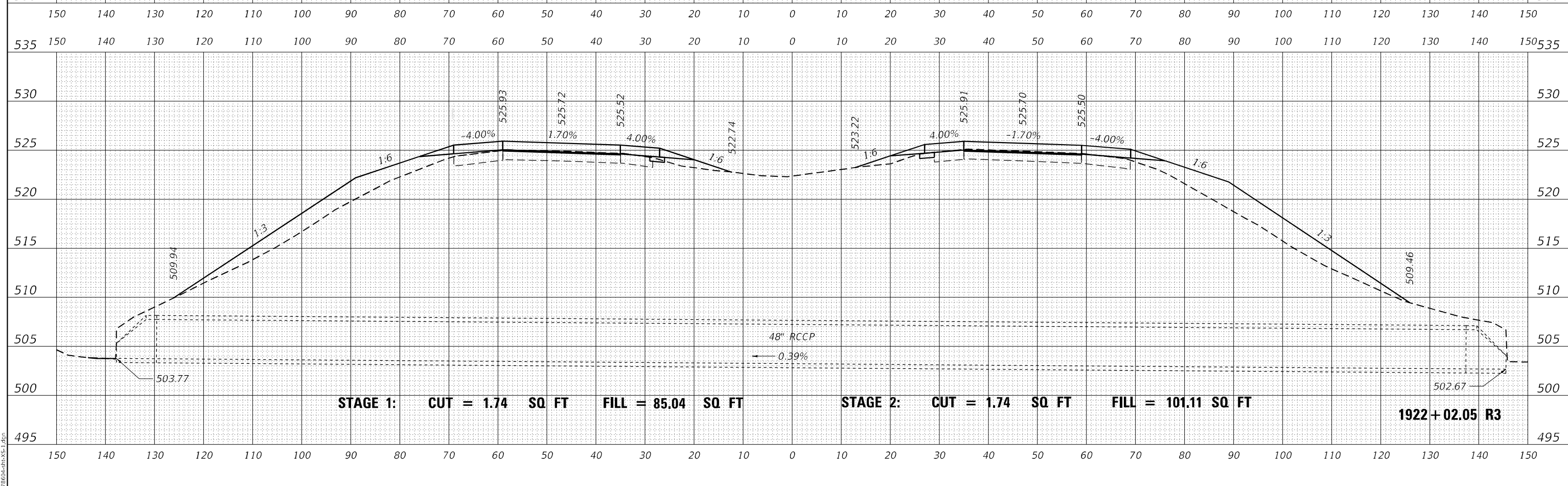
F.A.I. RTE.	SECTION	COUNTY	TOTAL SHEETS	SHEET NO.
I-64	*	JEFFERSON	1052	569
				CONTRACT NO. 78604

(41-6,41-6-1,41-7)RS-2;BSMART 2023

DATE	
BY	
FINAL SURVEY	SURVEYED
NOTE BOOK	PLOTTED
NO.	TEMPLATE
	AREAS
	CHECKED



DATE	
BY	
ORIGINAL SURVEY	SURVEYED
NOTE BOOK	PLOTTED
NO.	TEMPLATE
	AREAS
	CHECKED



MODEL: D:\mfr\19
FILE NAME: ...029\8604-RS-R3.dgn

USER NAME = dhawes	DESIGNED -	REVISED -
	DRAWN -	REVISED -
PLOT SCALE = 20,0000' / in.	CHECKED -	REVISED -
PLOT DATE = 11/4/2022 - 9:31:57 AM	DATE -	REVISED -

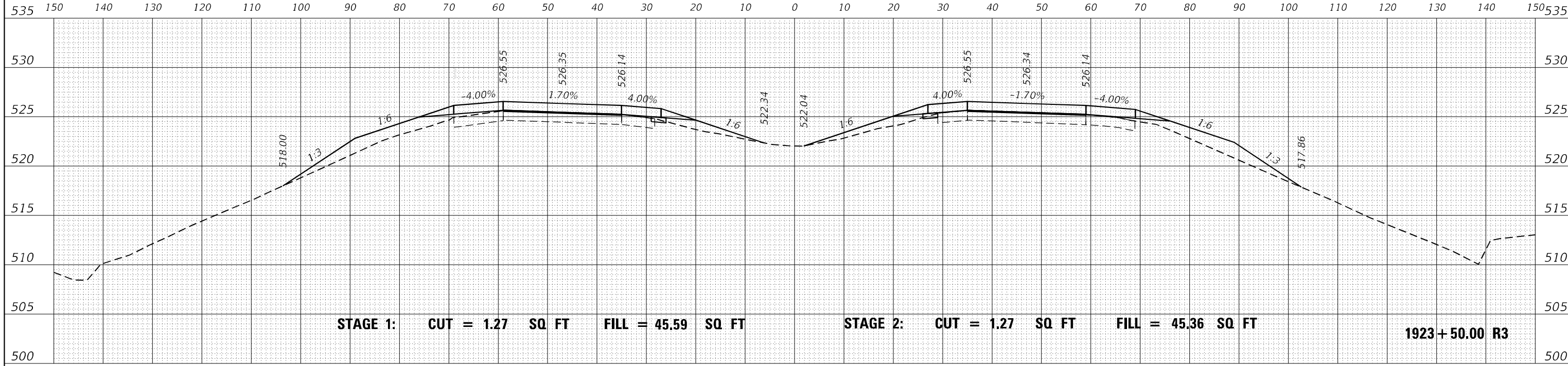
**STATE OF ILLINOIS
DEPARTMENT OF TRANSPORTATION**

**INTERSTATE 64
CROSS SECTIONS**

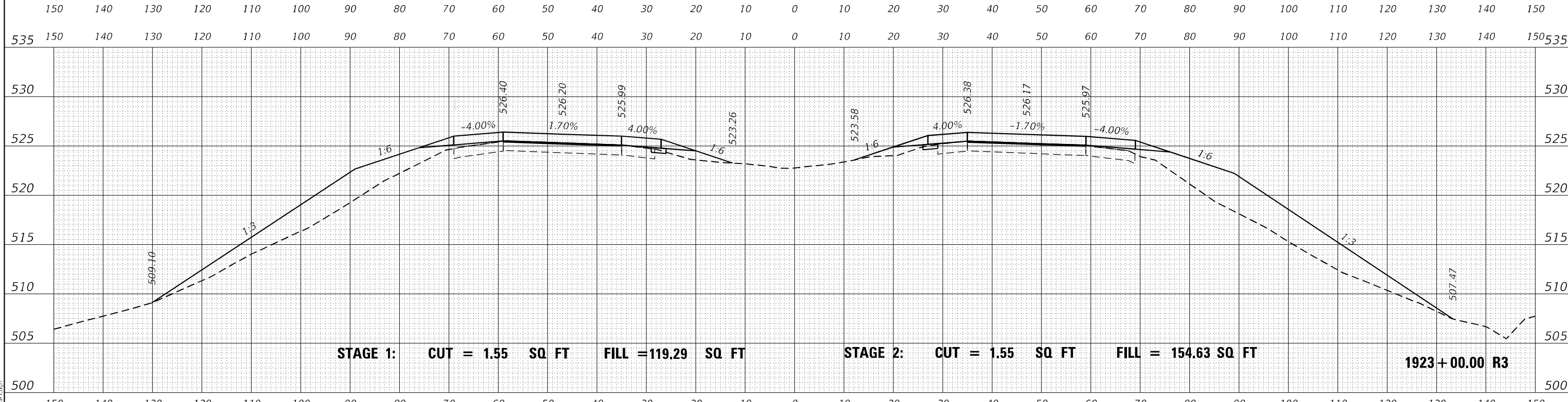
SCALE: 50 SHEET OF SHEETS STA. 1922+02.05 R3 TO STA. 1922+50.00 R3

F.A.I. RTE.	SECTION	COUNTY	TOTAL SHEETS	SHEET NO.
I-64	*	JEFFERSON	1052	570
CONTRACT NO. 78604				

DATE	
BY	
FINAL SURVEY	SURVEYED
NOTE BOOK	PLOTTED
NO.	TEMPLATE
	AREAS
	CHECKED



DATE	
BY	
ORIGINAL SURVEY	SURVEYED
NOTE BOOK	PLOTTED
NO.	TEMPLATE
	AREAS
	CHECKED



MODEL: D:\mfr\1923+00.00 R3.dwg
FILE NAME: ...02978604-R3.dwg

USER NAME = dhawes	DESIGNED -	REVISED -
PLOT SCALE = 20,0000 * / in.	DRAWN -	REVISED -
PLOT DATE = 11/4/2022 - 9:31:58 AM	CHECKED -	REVISED -
	DATE -	REVISED -

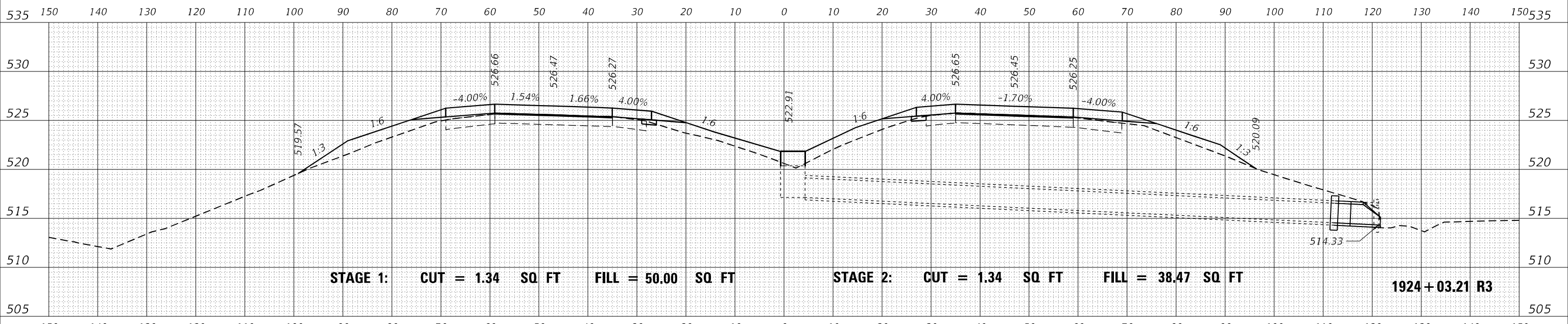
**STATE OF ILLINOIS
DEPARTMENT OF TRANSPORTATION**

**INTERSTATE 64
CROSS SECTIONS**

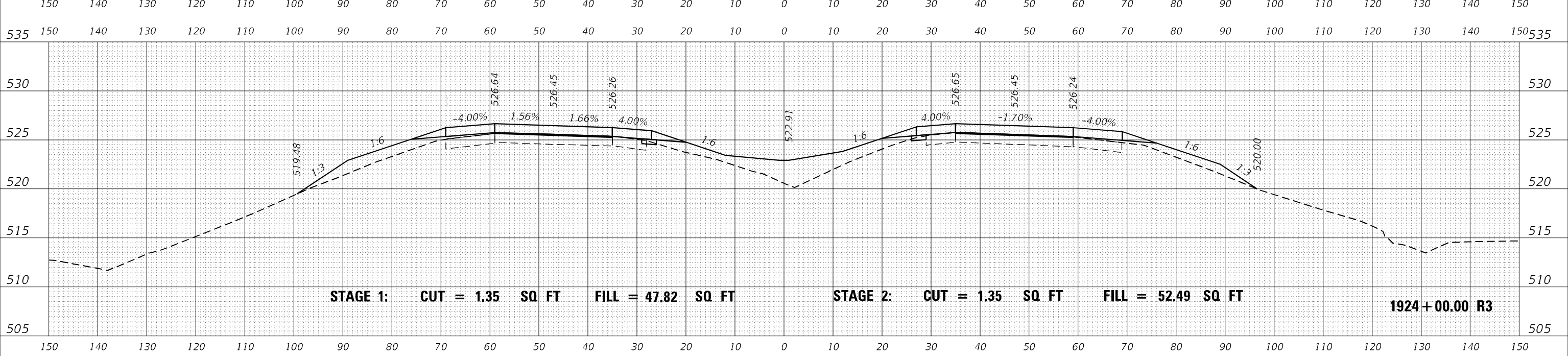
SCALE: 50 SHEET OF SHEETS STA. 1923+00.00 R3 TO STA. 1923+50.00 R3

F.A.I. RTE.	SECTION	COUNTY	TOTAL SHEETS	SHEET NO.
I-64	*	JEFFERSON	1052	571
				CONTRACT NO. 78604

DATE	
BY	
SURVEYED	
PLOTTED	
TEMPLATE	
NOTE BOOK	
AREAS CHECKED	
NO.	



DATE	
BY	
SURVEYED	
PLOTTED	
TEMPLATE	
NOTE BOOK	
AREAS CHECKED	
NO.	



MODEL: D:\m\h\...
FILE NAME: ...02\78604-R3-VS-1.dgn

USER NAME = dhawes	DESIGNED -	REVISED -
PLOT SCALE = 20,0000 * / in.	DRAWN -	REVISED -
PLOT DATE = 11/4/2022 - 9:31:58 AM	CHECKED -	REVISED -
	DATE -	REVISED -

**STATE OF ILLINOIS
DEPARTMENT OF TRANSPORTATION**

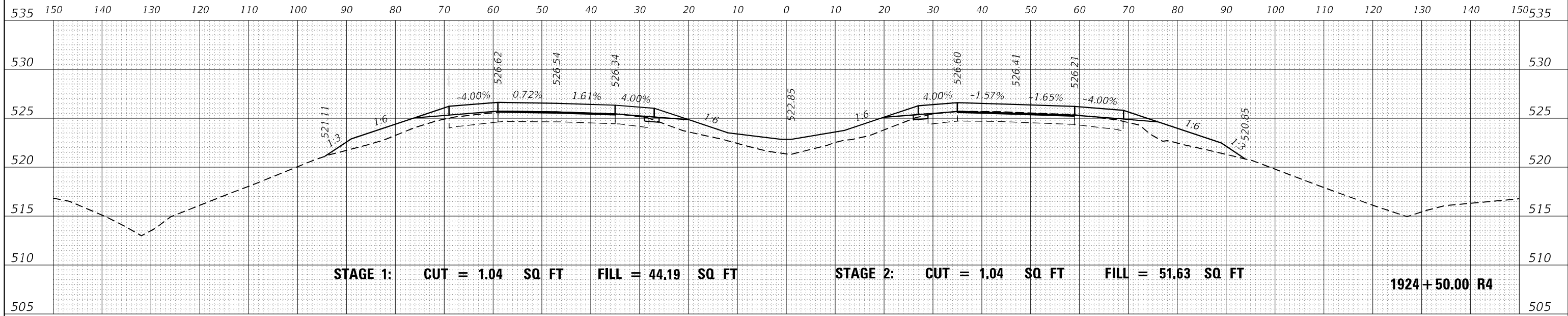
**INTERSTATE 64
CROSS SECTIONS**

SCALE: 50 SHEET OF SHEETS STA. 1924+00.00 R3 TO STA. 1924+03.21 R3

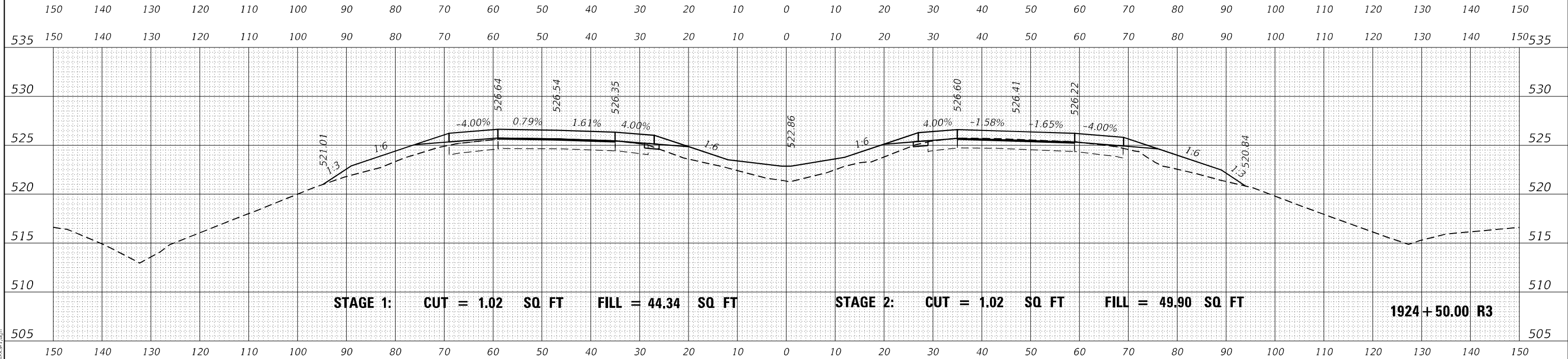
F.A.I. RTE.	SECTION	COUNTY	TOTAL SHEETS	SHEET NO.
I-64	*	JEFFERSON	1052	572
			CONTRACT NO. 78604	

(41-6,41-6-1,41-7)RS-2;BSMART 2023

DATE	
BY	
FINAL SURVEY	SURVEYED
NOTE BOOK	PLOTTED
NO.	AREAS CHECKED



DATE	
BY	
ORIGINAL SURVEY	SURVEYED
NOTE BOOK	PLOTTED
NO.	AREAS CHECKED



MODEL: D:\mfr\...
FILE NAME: ...02978604-R3-R4.dgn

USER NAME = dhawes	DESIGNED -	REVISED -
	DRAWN -	REVISED -
PLOT SCALE = 20,0000 * / in.	CHECKED -	REVISED -
PLOT DATE = 11/4/2022 - 9:31:59 AM	DATE -	REVISED -

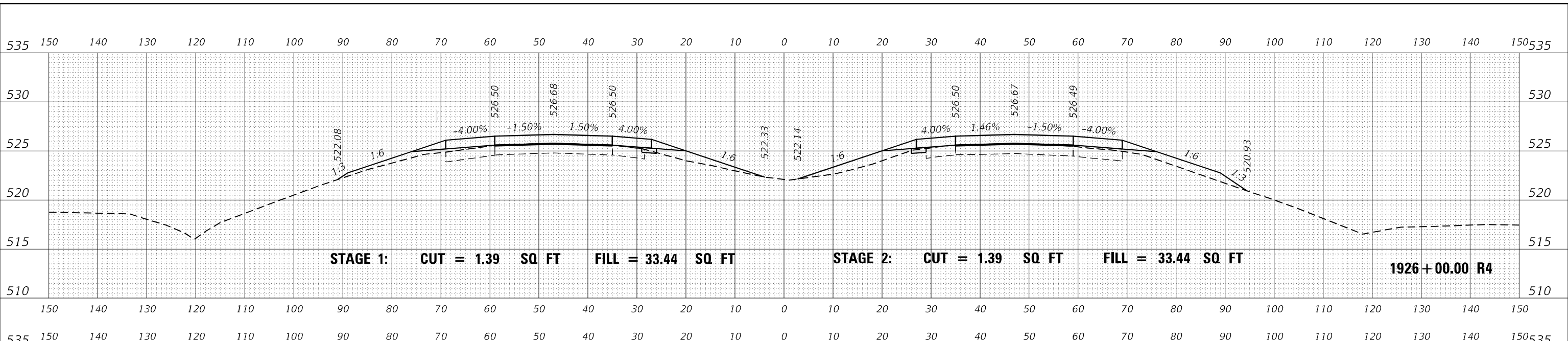
**STATE OF ILLINOIS
DEPARTMENT OF TRANSPORTATION**

**INTERSTATE 64
CROSS SECTIONS**

F.A.I. RTE.	SECTION	COUNTY	TOTAL SHEETS	SHEET NO.
I-64	*	JEFFERSON	1052	573
CONTRACT NO. 78604				

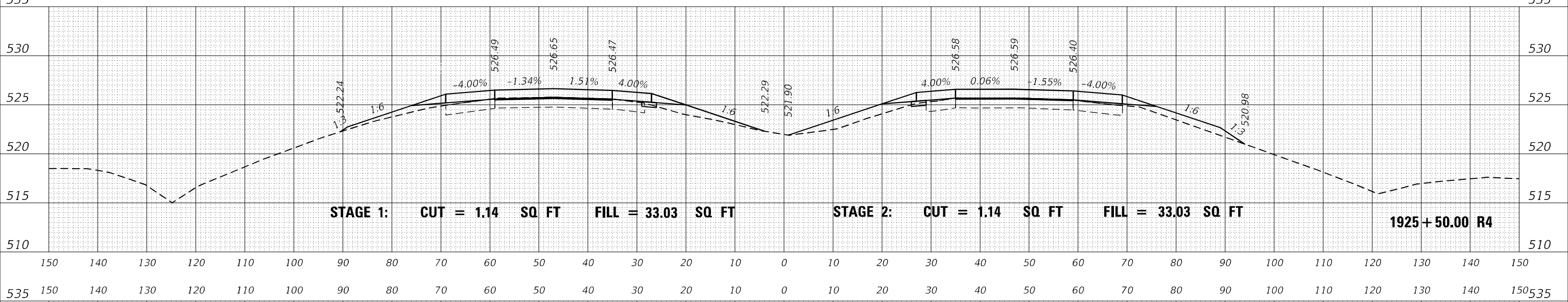
SCALE: 50 SHEET OF SHEETS STA. 1924+50.00 R3 TO STA. 1924+50.00 R4

DATE	
BY	
FINAL SURVEY	SURVEYED
NOTE BOOK	PLOTTED
NO.	TEMPLATE
	AREAS
	CHECKED



STAGE 1: CUT = 1.39 SQ FT FILL = 33.44 SQ FT STAGE 2: CUT = 1.39 SQ FT FILL = 33.44 SQ FT 1926+00.00 R4

DATE	
BY	
ORIGINAL SURVEY	SURVEYED
NOTE BOOK	PLOTTED
NO.	TEMPLATE
	AREAS
	CHECKED



STAGE 1: CUT = 1.14 SQ FT FILL = 33.03 SQ FT STAGE 2: CUT = 1.14 SQ FT FILL = 33.03 SQ FT 1925+50.00 R4

DATE	
BY	
ORIGINAL SURVEY	SURVEYED
NOTE BOOK	PLOTTED
NO.	TEMPLATE
	AREAS
	CHECKED



STAGE 1: CUT = 1.36 SQ FT FILL = 31.06 SQ FT STAGE 2: CUT = 1.36 SQ FT FILL = 35.51 SQ FT 1925+00.00 R4

MODEL: D:\m\h\...
FILE NAME: ...

USER NAME = dhawes	DESIGNED -	REVISED -
	DRAWN -	REVISED -
PLOT SCALE = 20,0000' / in.	CHECKED -	REVISED -
PLOT DATE = 11/4/2022 - 9:31:59 AM	DATE -	REVISED -

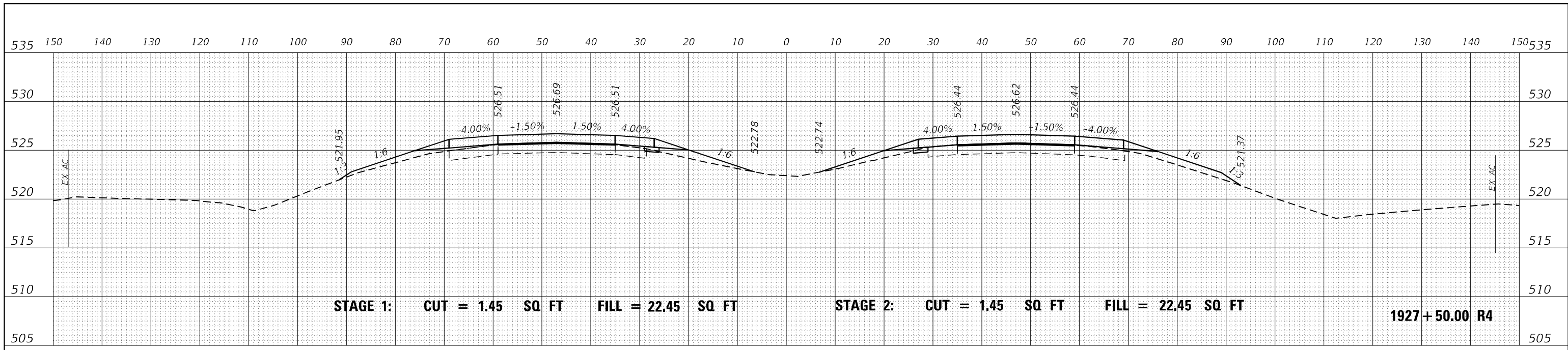
STATE OF ILLINOIS
DEPARTMENT OF TRANSPORTATION

INTERSTATE 64
CROSS SECTIONS

SCALE: 50 SHEET OF SHEETS STA. 1925+00.00 R4 TO STA. 1926+00.00 R4

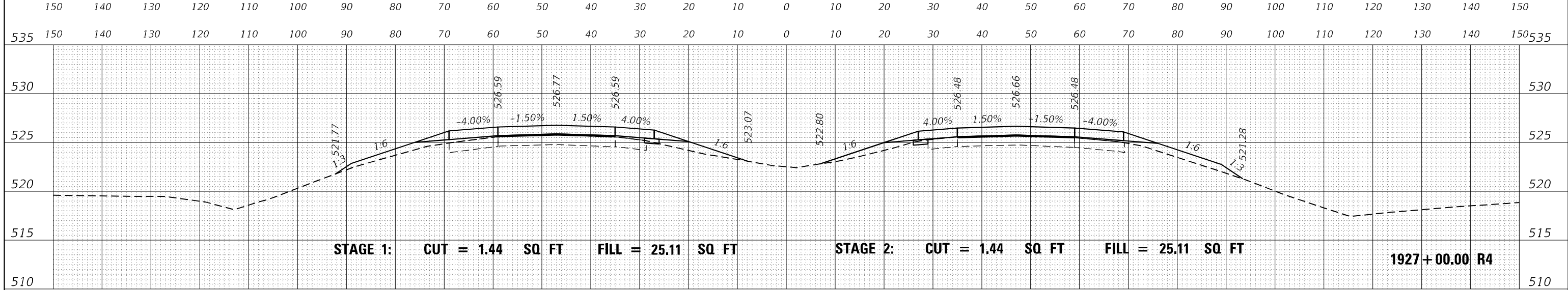
F.A.I. RTE.	SECTION	COUNTY	TOTAL SHEETS	SHEET NO.
I-64	*	JEFFERSON	1052	574
CONTRACT NO. 78604				

DATE	
BY	
FINAL SURVEY	SURVEYED
NOTE BOOK	PLOTTED
NO.	TEMPLATE
	AREAS
	CHECKED

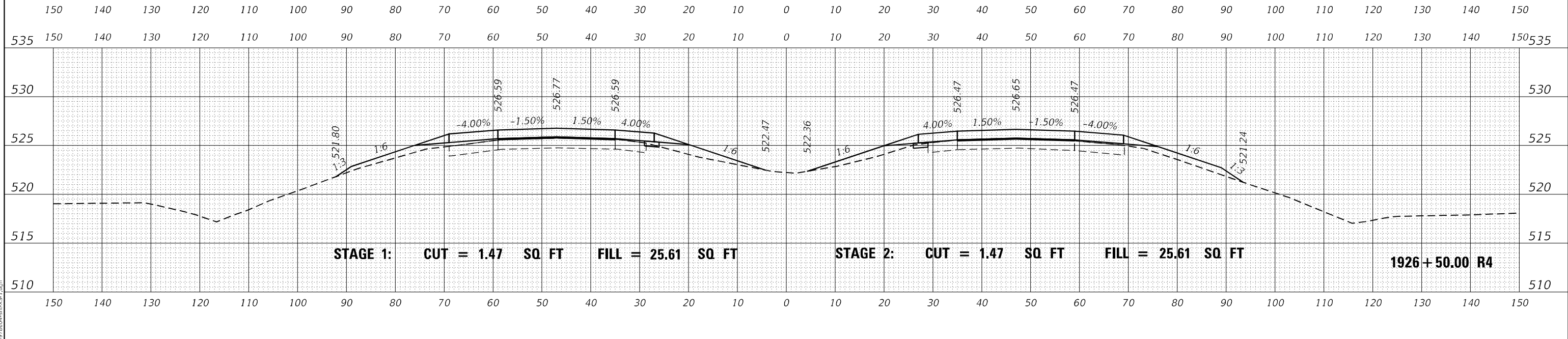


STAGE 1: CUT = 1.45 SQ FT FILL = 22.45 SQ FT STAGE 2: CUT = 1.45 SQ FT FILL = 22.45 SQ FT 1927+50.00 R4

DATE	
BY	
ORIGINAL SURVEY	SURVEYED
NOTE BOOK	PLOTTED
NO.	TEMPLATE
	AREAS
	CHECKED



STAGE 1: CUT = 1.44 SQ FT FILL = 25.11 SQ FT STAGE 2: CUT = 1.44 SQ FT FILL = 25.11 SQ FT 1927+00.00 R4



STAGE 1: CUT = 1.47 SQ FT FILL = 25.61 SQ FT STAGE 2: CUT = 1.47 SQ FT FILL = 25.61 SQ FT 1926+50.00 R4

MODEL: D:\mfr\it
FILE NAME: ...09\8604-RS-1.dgn

USER NAME = dhawes	DESIGNED -	REVISED -
	DRAWN -	REVISED -
PLOT SCALE = 20,000' / in.	CHECKED -	REVISED -
PLOT DATE = 11/4/2022 - 9:32:00 AM	DATE -	REVISED -

**STATE OF ILLINOIS
DEPARTMENT OF TRANSPORTATION**

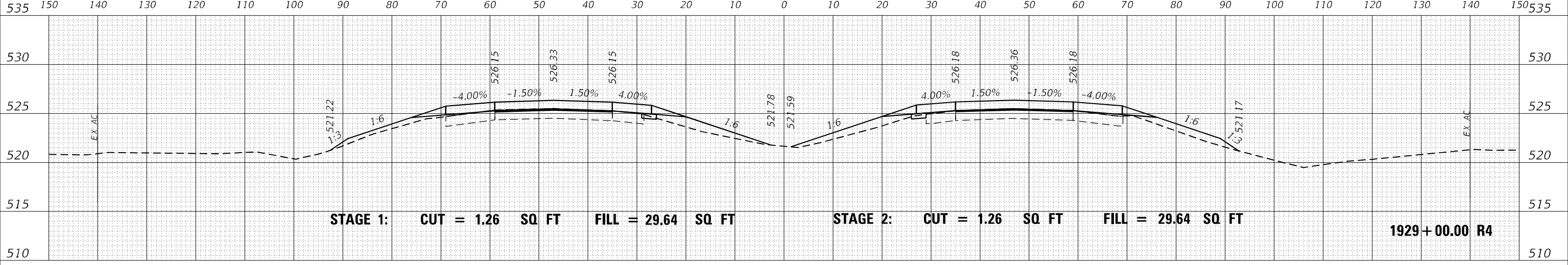
**INTERSTATE 64
CROSS SECTIONS**

SCALE: 50 SHEET OF SHEETS STA. 1926+50.00 R4 TO STA. 1927+50.00 R4

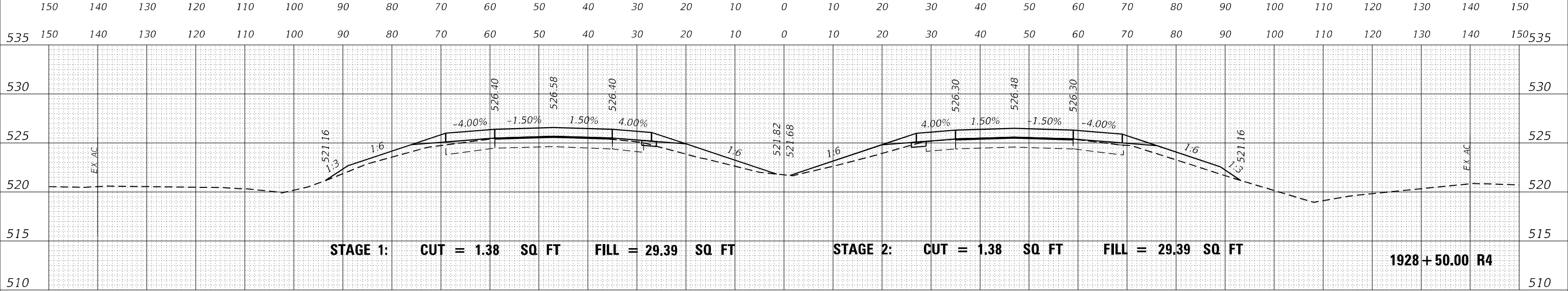
F.A.I. RTE.	SECTION	COUNTY	TOTAL SHEETS	SHEET NO.
I-64	*	JEFFERSON	1052	575
CONTRACT NO. 78604				

(41-6,41-6-1,41-7)RS-2;BSMART 2023

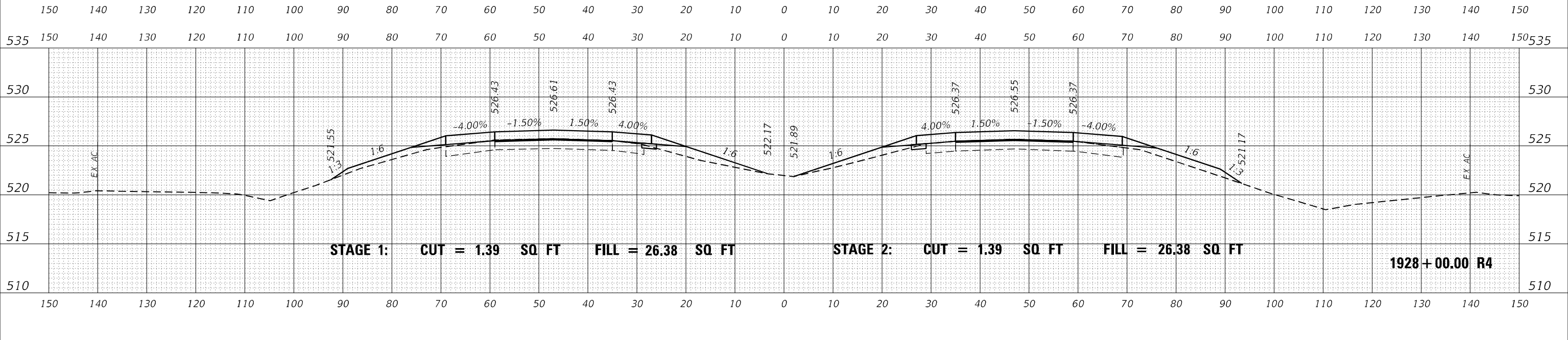
DATE	
BY	
FINAL SURVEY	SURVEYED
NOTE BOOK	PLOTTED
NO.	TEMPLATE
	AREAS
	CHECKED



DATE	
BY	
ORIGINAL SURVEY	SURVEYED
NOTE BOOK	PLOTTED
NO.	TEMPLATE
	AREAS
	CHECKED



DATE	
BY	
ORIGINAL SURVEY	SURVEYED
NOTE BOOK	PLOTTED
NO.	TEMPLATE
	AREAS
	CHECKED



MODEL: D:\mfr\11\1029\8604-RS-XS-1.dgn
FILE NAME: ...1029\8604-RS-XS-1.dgn

USER NAME = dhawes	DESIGNED -	REVISED -
	DRAWN -	REVISED -
PLOT SCALE = 20,0000' / in.	CHECKED -	REVISED -
PLOT DATE = 11/4/2022 - 9:32:00 AM	DATE -	REVISED -

**STATE OF ILLINOIS
DEPARTMENT OF TRANSPORTATION**

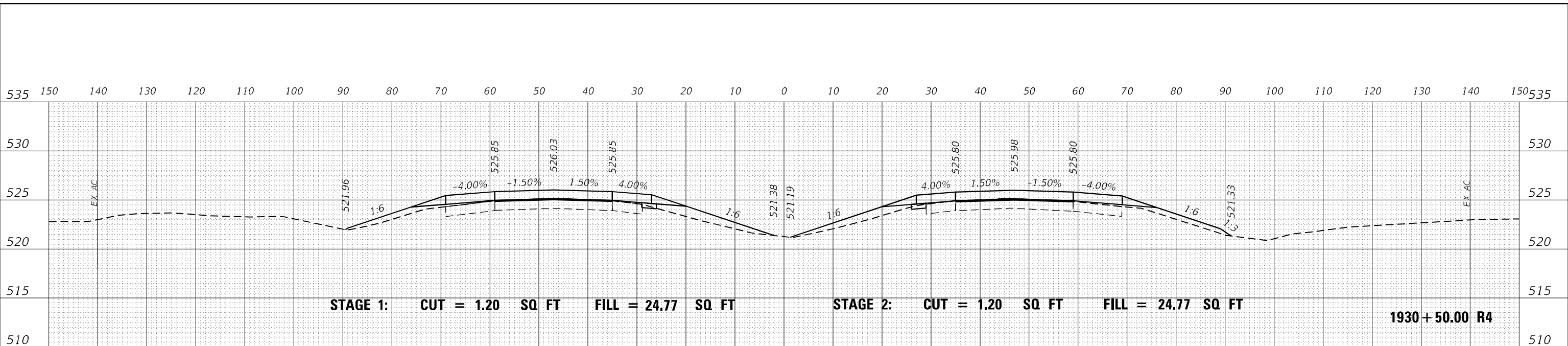
**INTERSTATE 64
CROSS SECTIONS**

SCALE: 50 SHEET OF SHEETS STA. 1928+00.00 R4 TO STA. 1929+00.00 R4

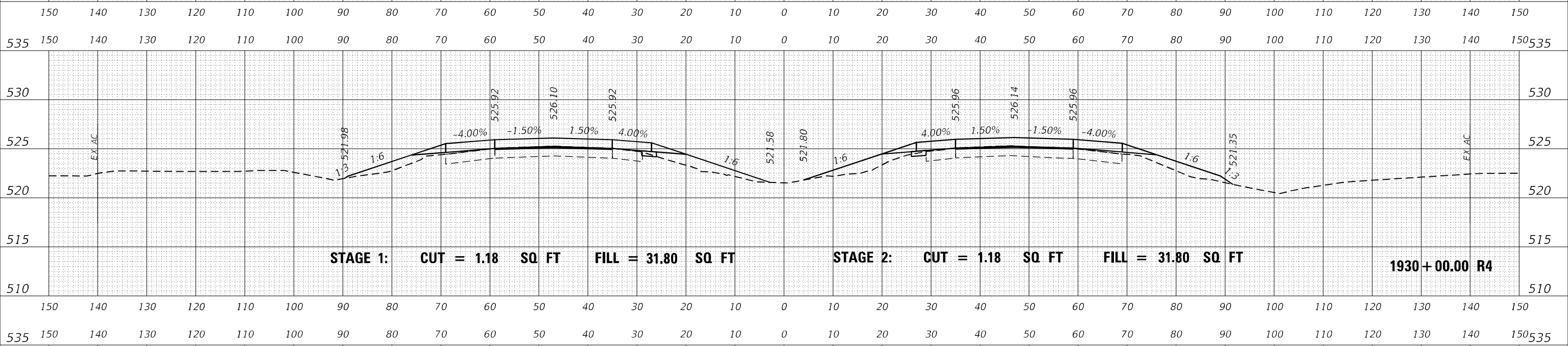
F.A.I. RTE.	SECTION	COUNTY	TOTAL SHEETS	SHEET NO.
I-64	*	JEFFERSON	1052	576
			CONTRACT NO. 78604	

* (41-6,41-6-1,41-7)RS-2;BSMART 2023

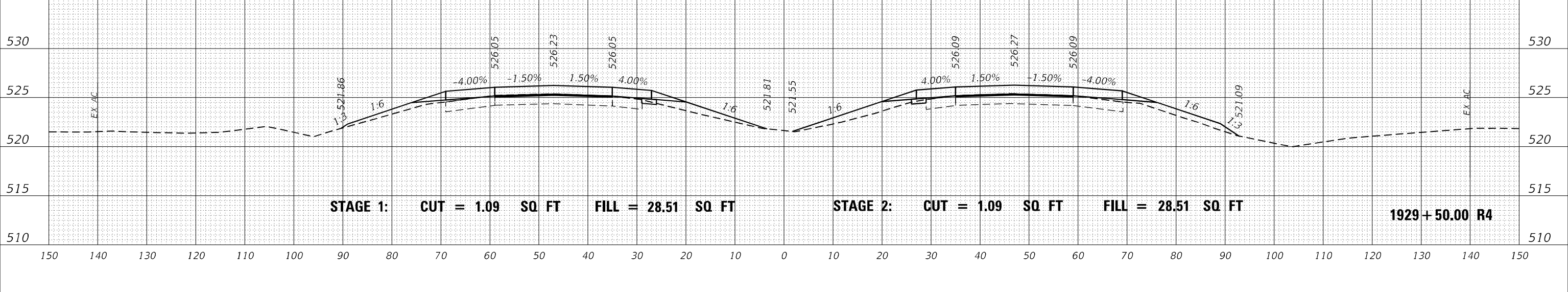
DATE	
BY	
FINAL SURVEY	SURVEYED
NOTE BOOK	PLOTTED
NO.	TEMPLATE
	AREAS
	CHECKED



DATE	
BY	
ORIGINAL SURVEY	SURVEYED
NOTE BOOK	PLOTTED
NO.	TEMPLATE
	AREAS
	CHECKED



DATE	
BY	
ORIGINAL SURVEY	SURVEYED
NOTE BOOK	PLOTTED
NO.	TEMPLATE
	AREAS
	CHECKED



MODEL: D:\mfrh\...
FILE NAME: ...0295604-RS-XS-1.dgn

USER NAME = dhawes	DESIGNED -	REVISED -
	DRAWN -	REVISED -
PLOT SCALE = 20,0000 * / in.	CHECKED -	REVISED -
PLOT DATE = 11/4/2022 - 9:32:01 AM	DATE -	REVISED -

**STATE OF ILLINOIS
DEPARTMENT OF TRANSPORTATION**

**INTERSTATE 64
CROSS SECTIONS**

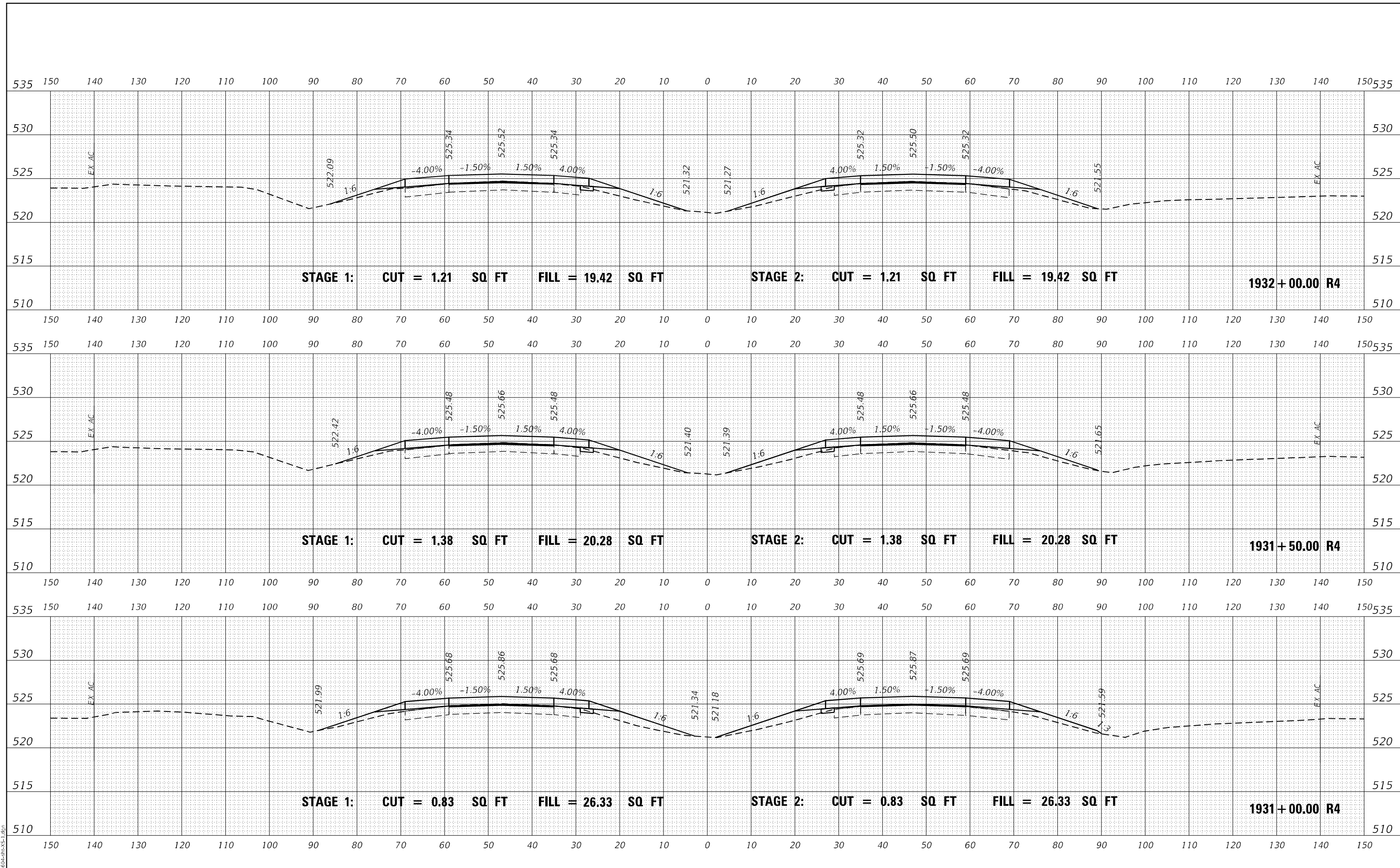
SCALE: 50 SHEET OF SHEETS STA. 1929+50.00 R4 TO STA. 1930+50.00 R4

F.A.I. RTE.	SECTION	COUNTY	TOTAL SHEETS	SHEET NO.
I-64	*	JEFFERSON	1052	577
			CONTRACT NO. 78604	

(41-6,41-6-1,41-7)RS-2;BSMART 2023

DATE	
BY	
FINAL SURVEY	SURVEYED
NOTE BOOK	PLOTTED
NO.	TEMPLATE
	AREAS
	CHECKED

DATE	
BY	
ORIGINAL SURVEY	SURVEYED
NOTE BOOK	PLOTTED
NO.	TEMPLATE
	AREAS
	CHECKED



MODEL: D:\mfr\h
 FILE NAME: ...029\8604-RS-XS-1.dgn

USER NAME = dhawes	DESIGNED -	REVISED -
	DRAWN -	REVISED -
PLOT SCALE = 20,0000 * / in.	CHECKED -	REVISED -
PLOT DATE = 11/4/2022 - 9:32:01 AM	DATE -	REVISED -

**STATE OF ILLINOIS
 DEPARTMENT OF TRANSPORTATION**

**INTERSTATE 64
 CROSS SECTIONS**

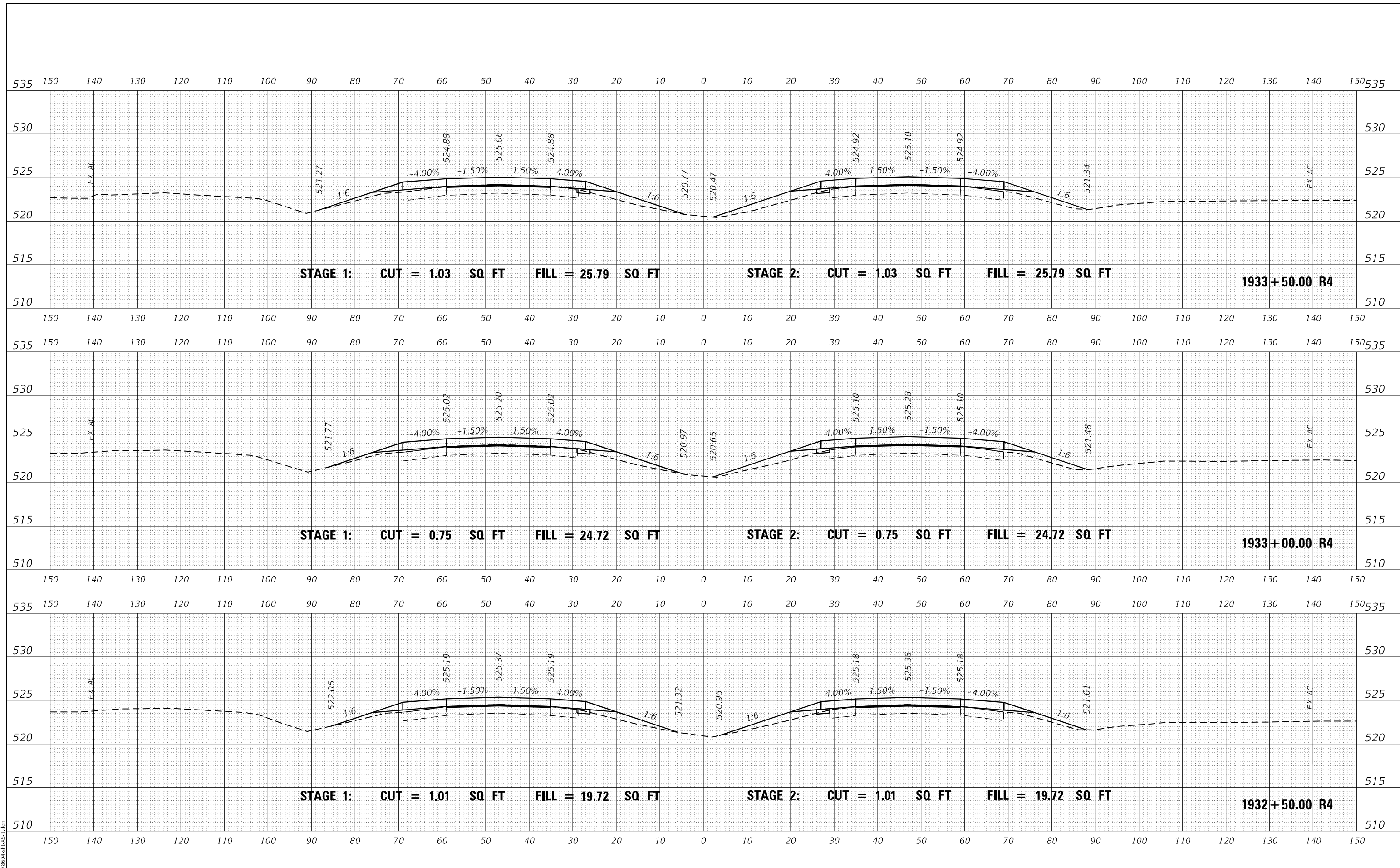
SCALE: 50 SHEET OF SHEETS STA. 1931+00.00 R4 TO STA. 1932+00.00 R4

F.A.I. RTE.	SECTION	COUNTY	TOTAL SHEETS	SHEET NO.
I-64	*	JEFFERSON	1052	578
			CONTRACT NO. 78604	

(41-6,41-6-1,41-7)RS-2;BSMART 2023

DATE	
BY	
FINAL SURVEY	SURVEYED
NOTE BOOK	PLOTTED
NO.	TEMPLATE
	AREAS
	CHECKED

DATE	
BY	
ORIGINAL SURVEY	SURVEYED
NOTE BOOK	PLOTTED
NO.	TEMPLATE
	AREAS
	CHECKED



MODEL: D:\mfr\...
 FILE NAME: ...029\8604-RS-XS-1.dgn

USER NAME = dhawes	DESIGNED -	REVISED -
	DRAWN -	REVISED -
PLOT SCALE = 20,0000 * / in.	CHECKED -	REVISED -
PLOT DATE = 11/4/2022 - 9:32:02 AM	DATE -	REVISED -

STATE OF ILLINOIS
DEPARTMENT OF TRANSPORTATION

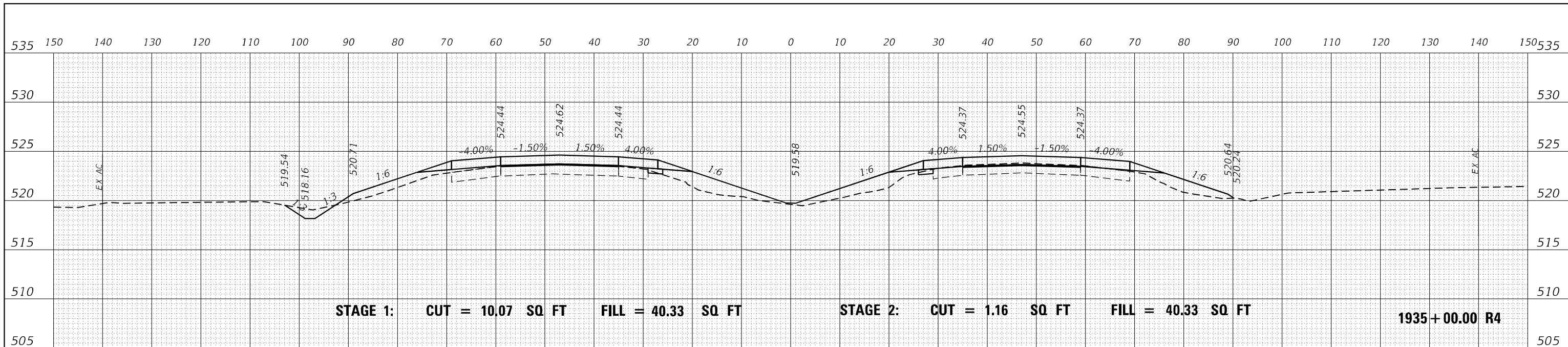
INTERSTATE 64
CROSS SECTIONS

SCALE: 50 SHEET OF SHEETS STA. 1932+50.00 R4 TO STA. 1933+50.00 R4

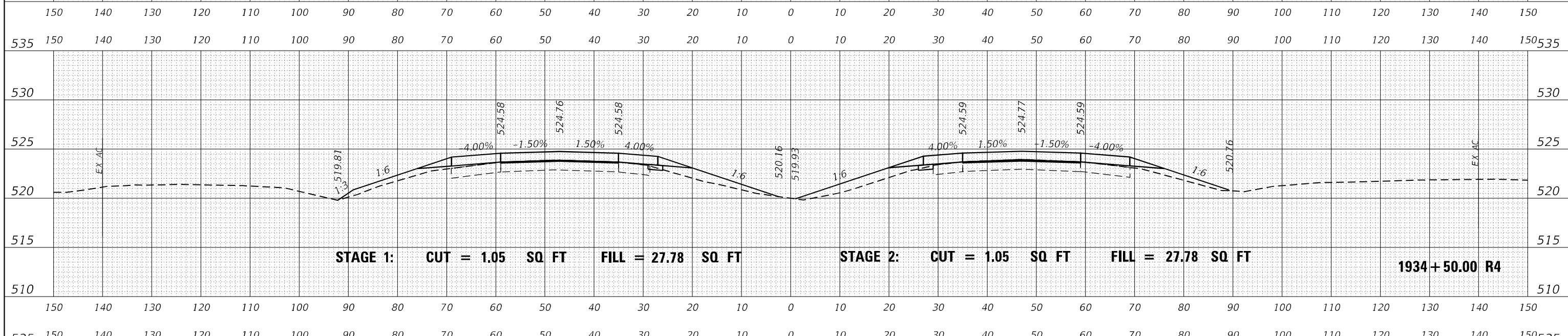
F.A.I. RTE.	SECTION	COUNTY	TOTAL SHEETS	SHEET NO.
I-64	*	JEFFERSON	1052	579
CONTRACT NO. 78604				

* (41-6,41-6-1,41-7)RS-2;BSMART 2023

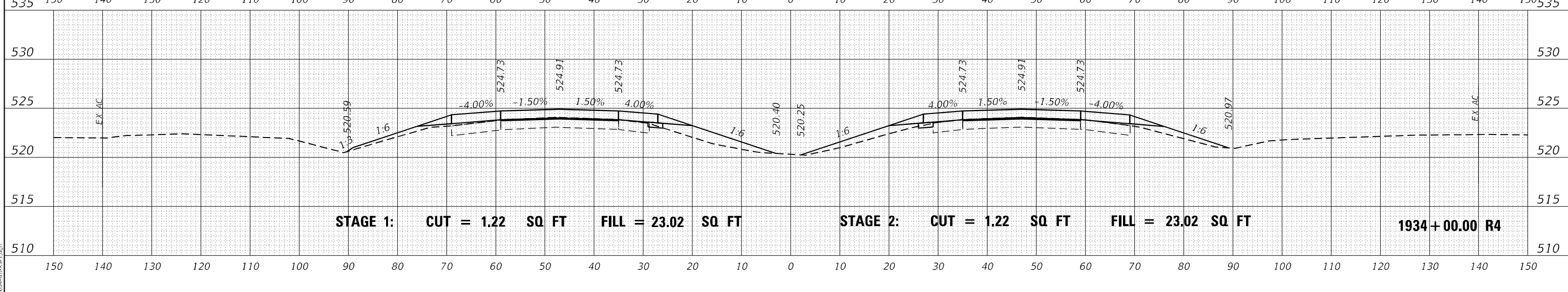
DATE	
BY	
FINAL SURVEY	SURVEYED
NOTE BOOK	PLOTTED
NO.	TEMPLATE
	AREAS
	CHECKED



DATE	
BY	
ORIGINAL SURVEY	SURVEYED
NOTE BOOK	PLOTTED
NO.	TEMPLATE
	AREAS
	CHECKED



DATE	
BY	
ORIGINAL SURVEY	SURVEYED
NOTE BOOK	PLOTTED
NO.	TEMPLATE
	AREAS
	CHECKED



MODEL: D:\mfrh
FILE NAME: ...029\8604-RS-XS-1.dgn

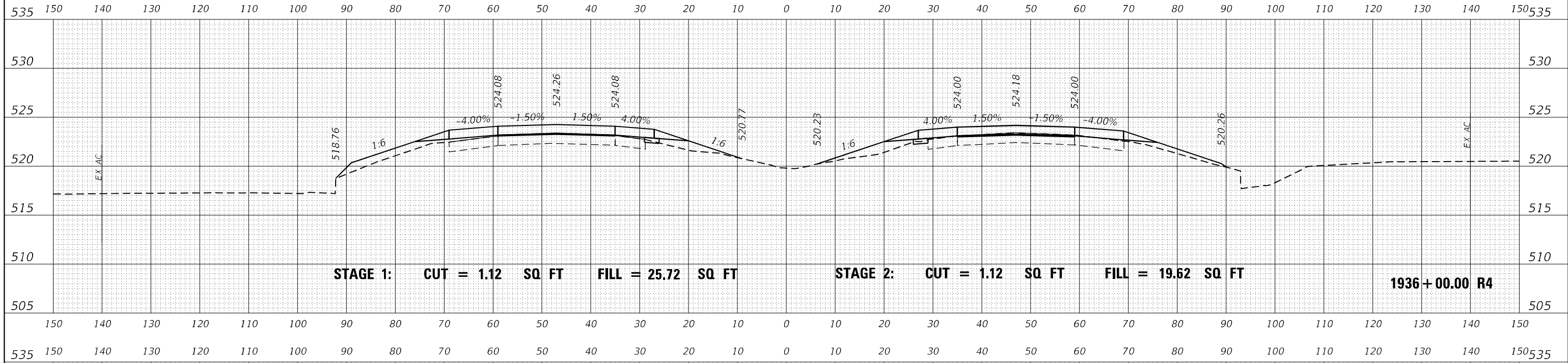
USER NAME = dhawes	DESIGNED -	REVISED -
	DRAWN -	REVISED -
PLOT SCALE = 20,0000 * / in.	CHECKED -	REVISED -
PLOT DATE = 11/4/2022 - 9:32:02 AM	DATE -	REVISED -

**STATE OF ILLINOIS
DEPARTMENT OF TRANSPORTATION**

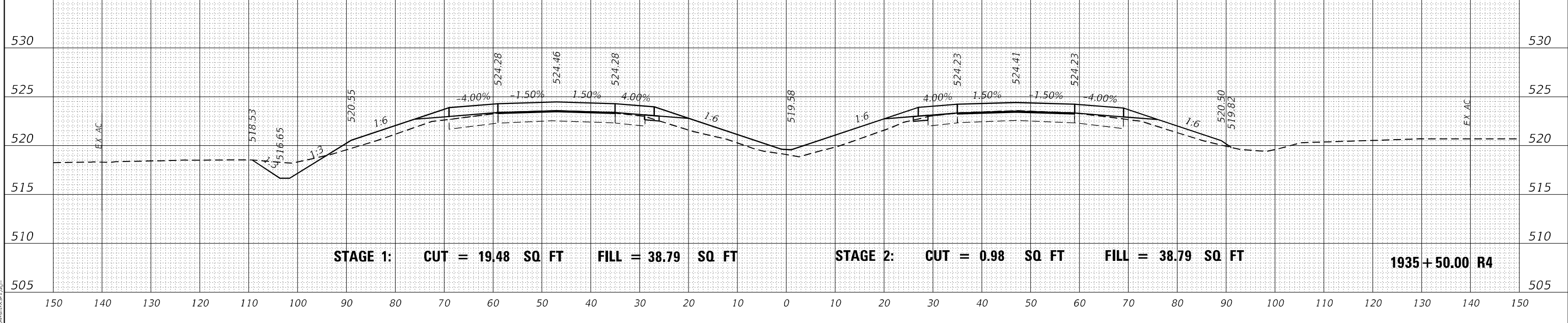
INTERSTATE 64 CROSS SECTIONS	
SCALE: 50	SHEET OF SHEETS
STA. 1934+00.00 R4 TO STA. 1935+00.00 R4	

F.A.I. RTE.	SECTION	COUNTY	TOTAL SHEETS	SHEET NO.
I-64	*	JEFFERSON	1052	580
CONTRACT NO. 78604				

DATE	
BY	
FINAL SURVEY	SURVEYED
NOTE BOOK	PLOTTED
NO.	AREAS CHECKED



DATE	
BY	
ORIGINAL SURVEY	SURVEYED
NOTE BOOK	PLOTTED
NO.	AREAS CHECKED



MODEL: D:\mfr\...
 FILE NAME: ...02\78604-RS-R4.dgn

USER NAME = dhawes	DESIGNED -	REVISED -
	DRAWN -	REVISED -
PLOT SCALE = 20,0000 * / in.	CHECKED -	REVISED -
PLOT DATE = 11/4/2022 - 9:32:03 AM	DATE -	REVISED -

STATE OF ILLINOIS
DEPARTMENT OF TRANSPORTATION

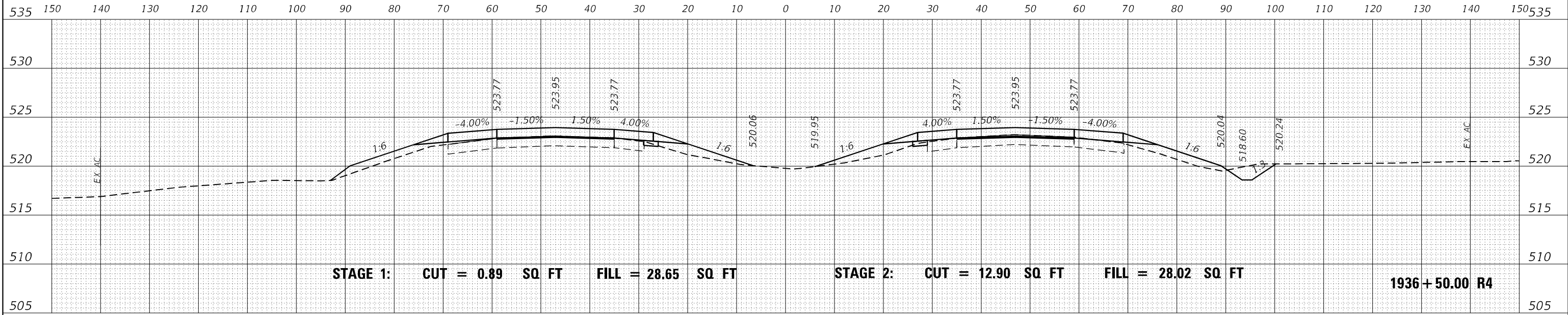
INTERSTATE 64
CROSS SECTIONS

SCALE: 50 SHEET OF SHEETS STA. 1935+50.00 R4 TO STA. 1936+00.00 R4

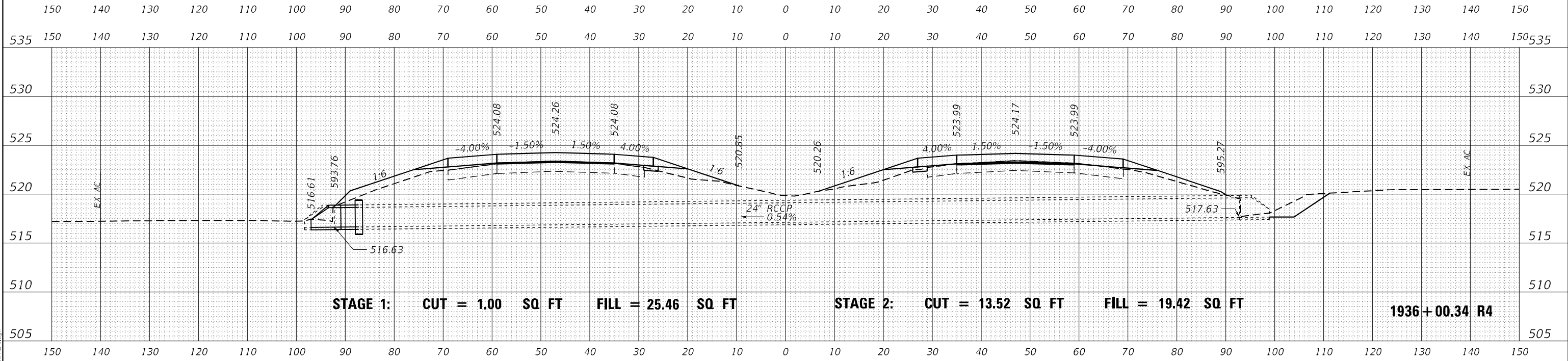
F.A.I. RTE.	SECTION	COUNTY	TOTAL SHEETS	SHEET NO.
I-64	*	JEFFERSON	1052	581
			CONTRACT NO. 78604	

* (41-6,41-6-1,41-7)RS-2;BSMART 2023

DATE	
BY	
FINAL SURVEY	
SURVEYED	
PLOTTED	
TEMPLATE	
NOTE BOOK	
AREAS	
CHECKED	
NO.	



DATE	
BY	
ORIGINAL SURVEY	
SURVEYED	
PLOTTED	
TEMPLATE	
NOTE BOOK	
AREAS	
CHECKED	
NO.	



MODEL: D:\mfr\1936+00.34 R4.dgn
FILE NAME: ...02978604-RS-R4.dgn

USER NAME = dhawes	DESIGNED -	REVISED -
	DRAWN -	REVISED -
PLOT SCALE = 20,0000 * / in.	CHECKED -	REVISED -
PLOT DATE = 11/4/2022 - 9:32:03 AM	DATE -	REVISED -

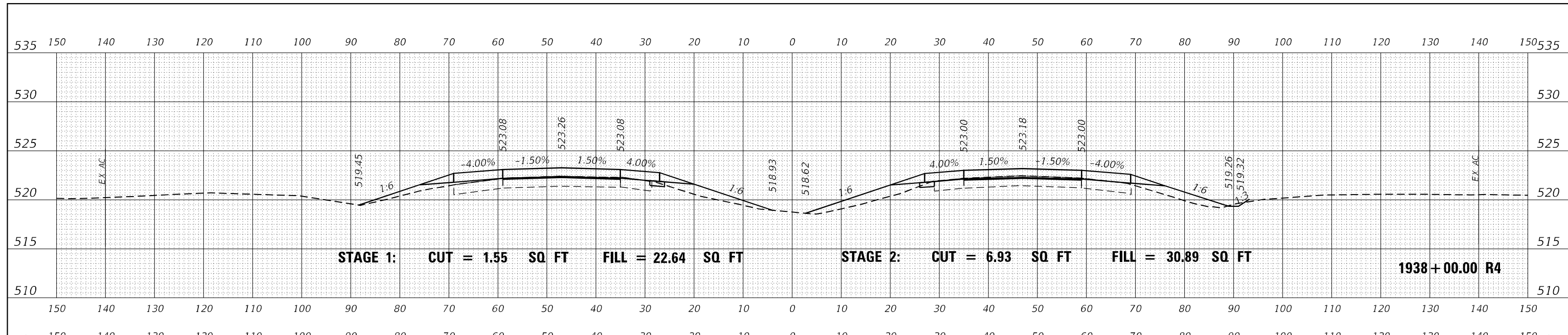
**STATE OF ILLINOIS
DEPARTMENT OF TRANSPORTATION**

**INTERSTATE 64
CROSS SECTIONS**

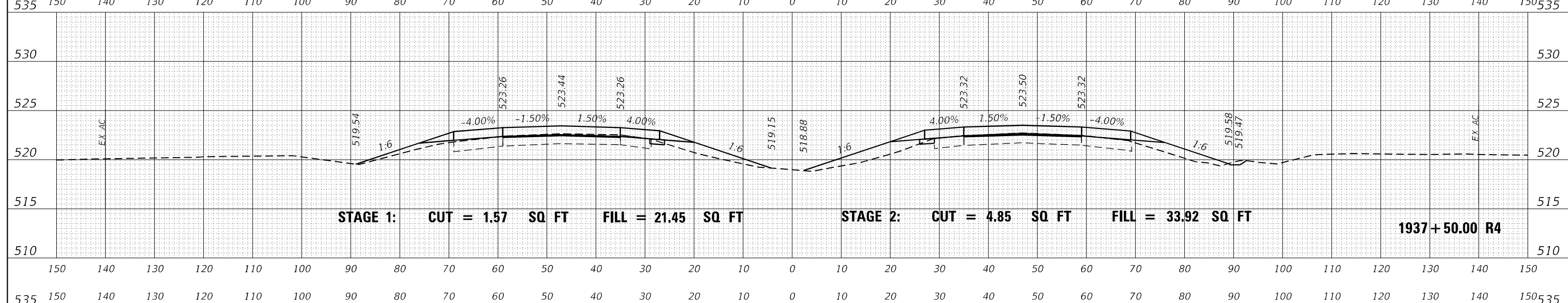
SCALE: 50 SHEET OF SHEETS STA. 1936+00.34 R4 TO STA. 1936+50.00 R4

F.A.I. RTE.	SECTION	COUNTY	TOTAL SHEETS	SHEET NO.
I-64	*	JEFFERSON	1052	582
			CONTRACT NO. 78604	

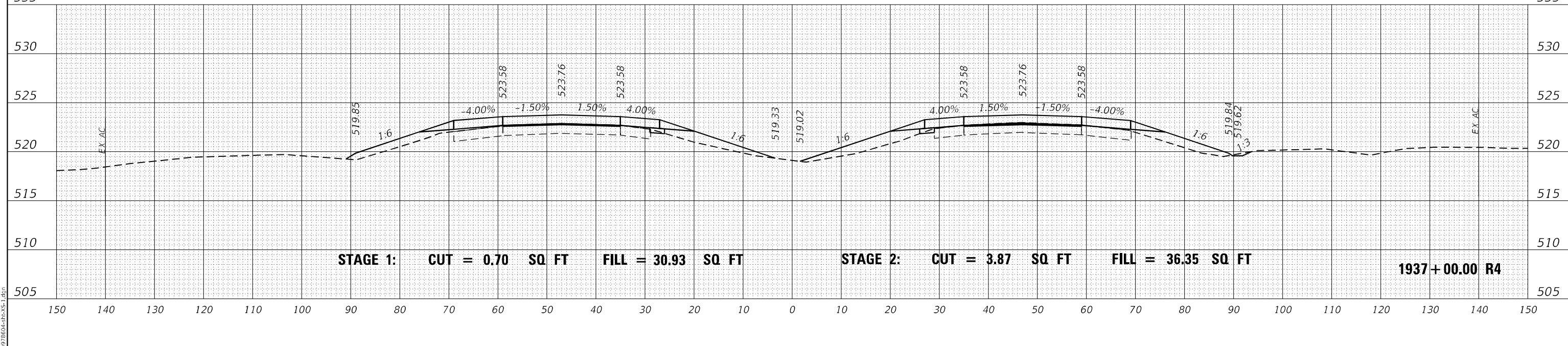
DATE	
BY	
FINAL SURVEY	SURVEYED
NOTE BOOK	PLOTTED
NO.	TEMPLATE
	AREAS
	CHECKED



DATE	
BY	
ORIGINAL SURVEY	SURVEYED
NOTE BOOK	PLOTTED
NO.	TEMPLATE
	AREAS
	CHECKED



DATE	
BY	
ORIGINAL SURVEY	SURVEYED
NOTE BOOK	PLOTTED
NO.	TEMPLATE
	AREAS
	CHECKED



USER NAME = dhawes	DESIGNED -	REVISED -
	DRAWN -	REVISED -
PLOT SCALE = 20,0000' / in.	CHECKED -	REVISED -
PLOT DATE = 11/4/2022 - 9:32:04 AM	DATE -	REVISED -

**STATE OF ILLINOIS
DEPARTMENT OF TRANSPORTATION**

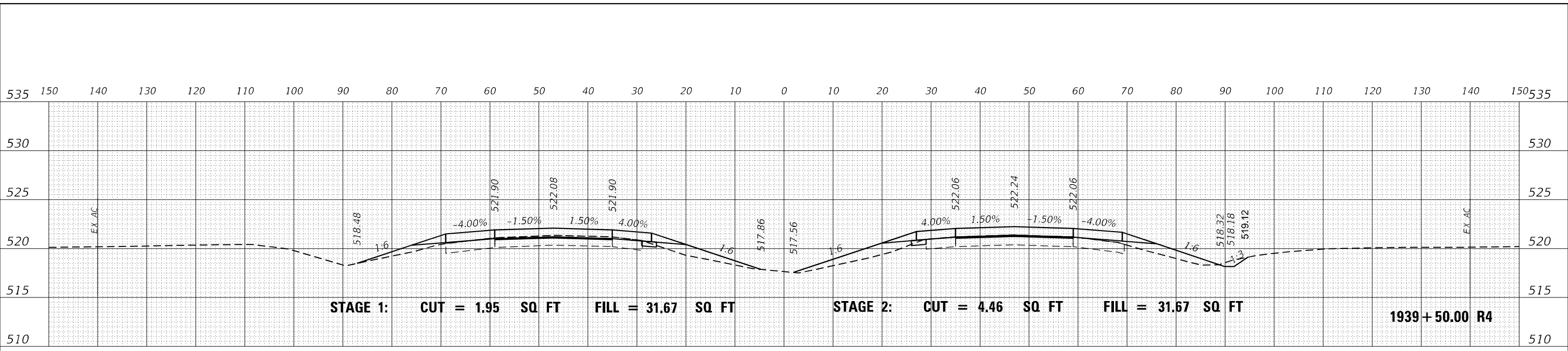
**INTERSTATE 64
CROSS SECTIONS**

SCALE: 50 SHEET OF SHEETS STA. 1937+00.00 R4 TO STA. 1938+00.00 R4

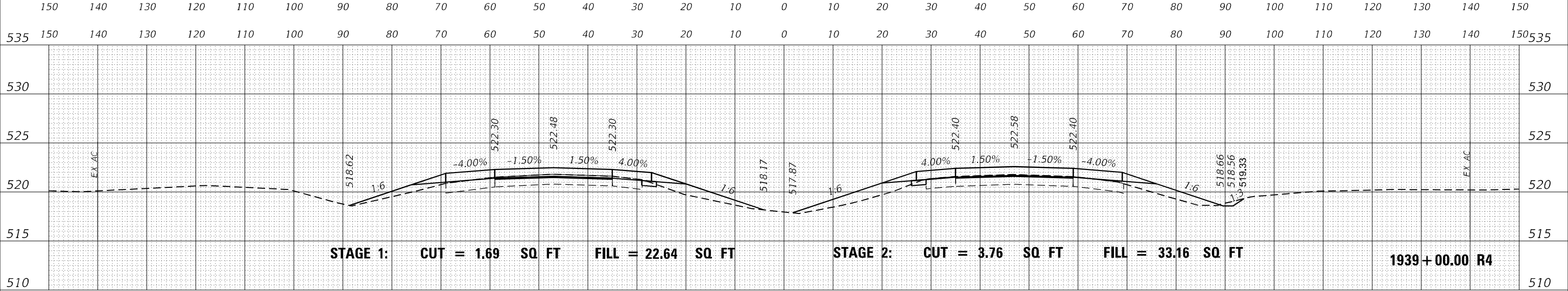
F.A.I. RTE.	SECTION	COUNTY	TOTAL SHEETS	SHEET NO.
I-64	*	JEFFERSON	1052	583
CONTRACT NO. 78604				

* (41-6,41-6-1,41-7)RS-2;BSMART 2023

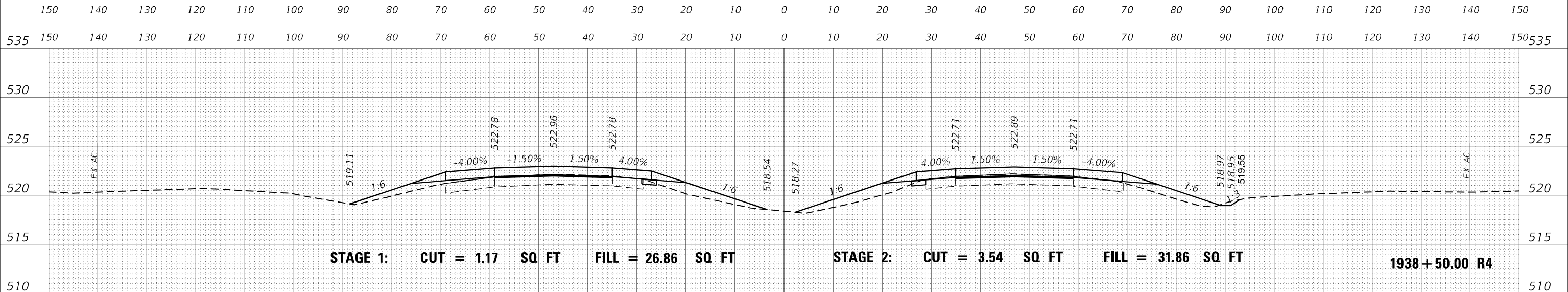
DATE	
BY	
FINAL SURVEY	SURVEYED
NOTE BOOK	PLOTTED
NO.	TEMPLATE
	AREAS
	CHECKED



DATE	
BY	
ORIGINAL SURVEY	SURVEYED
NOTE BOOK	PLOTTED
NO.	TEMPLATE
	AREAS
	CHECKED



DATE	
BY	
ORIGINAL SURVEY	SURVEYED
NOTE BOOK	PLOTTED
NO.	TEMPLATE
	AREAS
	CHECKED



MODEL: D:\mfr\h
FILE NAME: ...029\8604-RS-XS-1.dgn

USER NAME = dhawes	DESIGNED -	REVISED -
	DRAWN -	REVISED -
PLOT SCALE = 20,0000 * / in.	CHECKED -	REVISED -
PLOT DATE = 11/4/2022 - 9:32:04 AM	DATE -	REVISED -

**STATE OF ILLINOIS
DEPARTMENT OF TRANSPORTATION**

**INTERSTATE 64
CROSS SECTIONS**

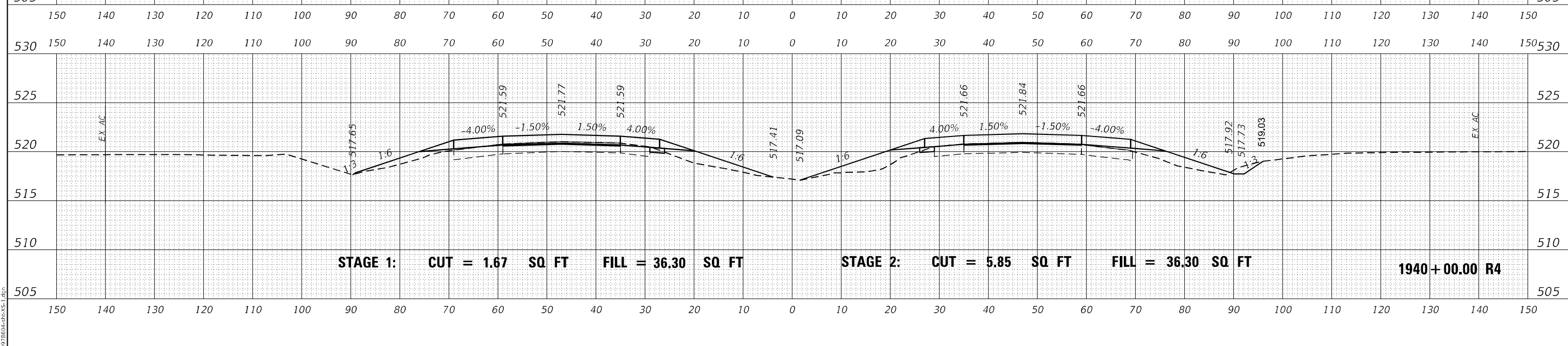
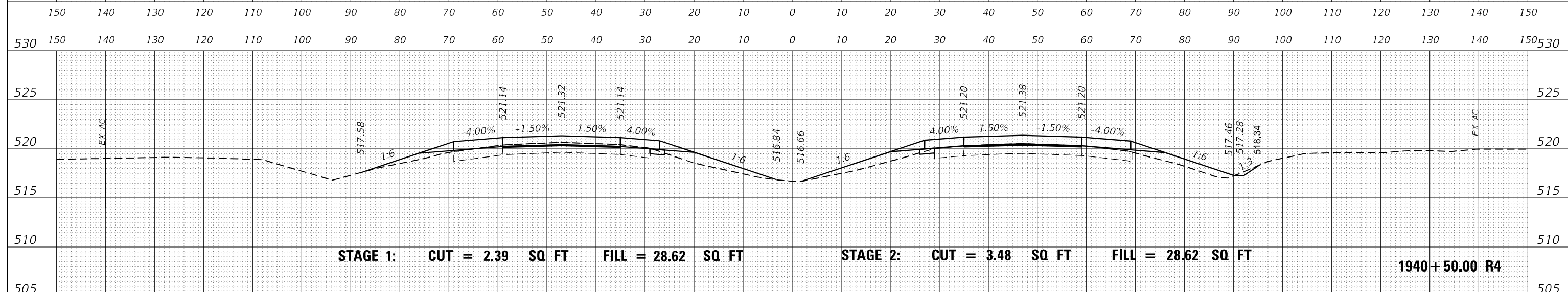
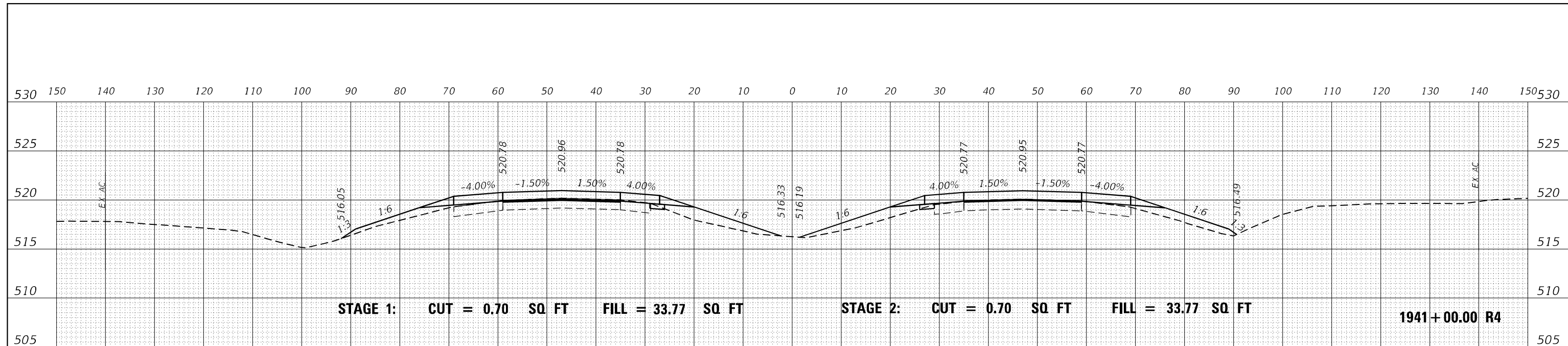
SCALE: 50 SHEET OF SHEETS STA. 1938+50.00 R4 TO STA. 1939+50.00 R4

F.A.I. RTE.	SECTION	COUNTY	TOTAL SHEETS	SHEET NO.
I-64	*	JEFFERSON	1052	584
			CONTRACT NO. 78604	

(41-6,41-6-1,41-7)RS-2;BSMART 2023

DATE	
BY	
FINAL SURVEY	
NOTED	
PLATTED	
TEMPERATURE	
AREAS	
CHECKED	
NO.	

DATE	
BY	
ORIGINAL SURVEY	
NOTED	
PLATTED	
TEMPERATURE	
AREAS	
CHECKED	
NO.	



MODEL: D:\mfr\...
FILE NAME: ...

USER NAME = dhawes	DESIGNED -	REVISED -
	DRAWN -	REVISED -
PLOT SCALE = 20,0000 * / in.	CHECKED -	REVISED -
PLOT DATE = 11/4/2022 - 9:32:05 AM	DATE -	REVISED -

**STATE OF ILLINOIS
DEPARTMENT OF TRANSPORTATION**

**INTERSTATE 64
CROSS SECTIONS**

SCALE: 50 SHEET OF SHEETS STA. 1940+00.00 R4 TO STA. 1941+00.00 R4

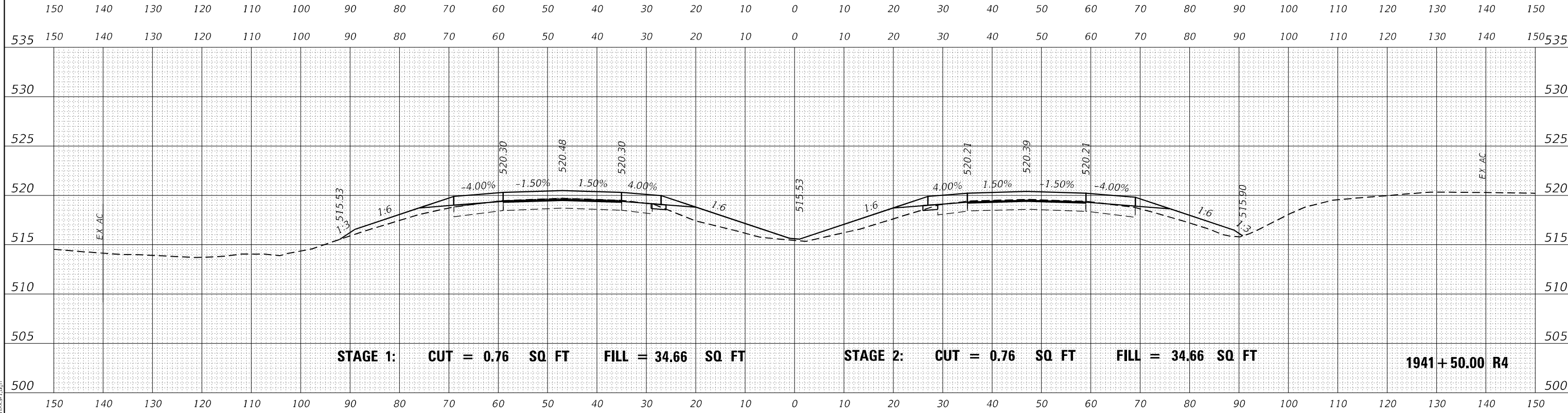
F.A.I. RTE.	SECTION	COUNTY	TOTAL SHEETS	SHEET NO.
I-64	*	JEFFERSON	1052	585
CONTRACT NO. 78604				

* (41-6,41-6-1,41-7)RS-2;BSMART 2023

DATE	
BY	
FINAL SURVEY	SURVEYED
NOTE BOOK	PLOTTED
NO.	AREAS CHECKED



DATE	
BY	
ORIGINAL SURVEY	SURVEYED
NOTE BOOK	PLOTTED
NO.	AREAS CHECKED



MODEL: D:\mfr\...
FILE NAME: ...

USER NAME = dhawes	DESIGNED -	REVISED -
PLOT SCALE = 20,0000 * / in.	DRAWN -	REVISED -
PLOT DATE = 11/4/2022 - 9:32:05 AM	CHECKED -	REVISED -
	DATE -	REVISED -

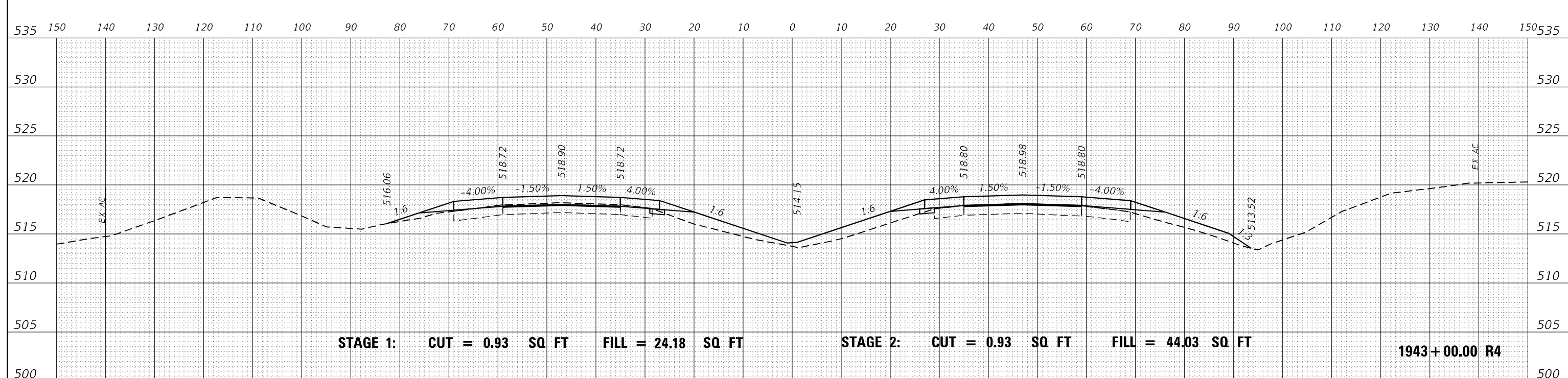
**STATE OF ILLINOIS
DEPARTMENT OF TRANSPORTATION**

**INTERSTATE 64
CROSS SECTIONS**

SCALE: 50 SHEET OF SHEETS STA. 1941+50.00 R4 TO STA. 1942+00.00 R4

F.A.I. RTE.	SECTION	COUNTY	TOTAL SHEETS	SHEET NO.
I-64	*	JEFFERSON	1052	586
CONTRACT NO. 78604				

DATE	
BY	
FINAL SURVEY	SURVEYED
NOTE BOOK	PLOTTED
NO.	AREAS CHECKED

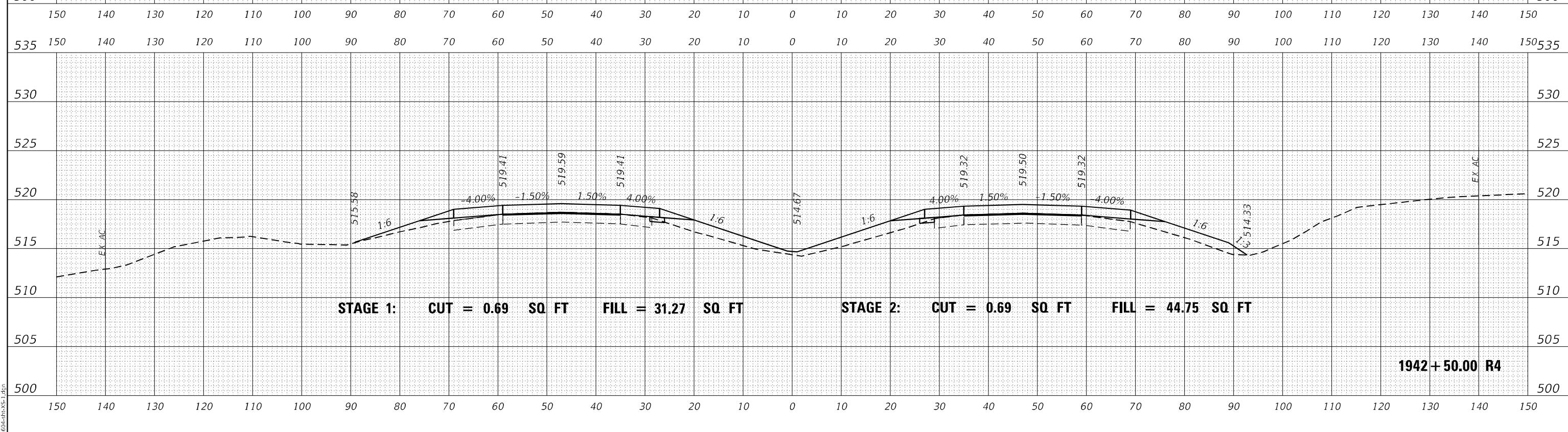


STAGE 1: CUT = 0.93 SQ FT FILL = 24.18 SQ FT

STAGE 2: CUT = 0.93 SQ FT FILL = 44.03 SQ FT

1943+00.00 R4

DATE	
BY	
ORIGINAL SURVEY	SURVEYED
NOTE BOOK	PLOTTED
NO.	AREAS CHECKED



STAGE 1: CUT = 0.69 SQ FT FILL = 31.27 SQ FT

STAGE 2: CUT = 0.69 SQ FT FILL = 44.75 SQ FT

1942+50.00 R4

MODEL: D:\mfr\... FILE NAME: ...

USER NAME = dhawes	DESIGNED -	REVISED -
PLOT SCALE = 20,0000' / in.	DRAWN -	REVISED -
PLOT DATE = 11/4/2022 - 9:32:06 AM	CHECKED -	REVISED -
	DATE -	REVISED -

**STATE OF ILLINOIS
DEPARTMENT OF TRANSPORTATION**

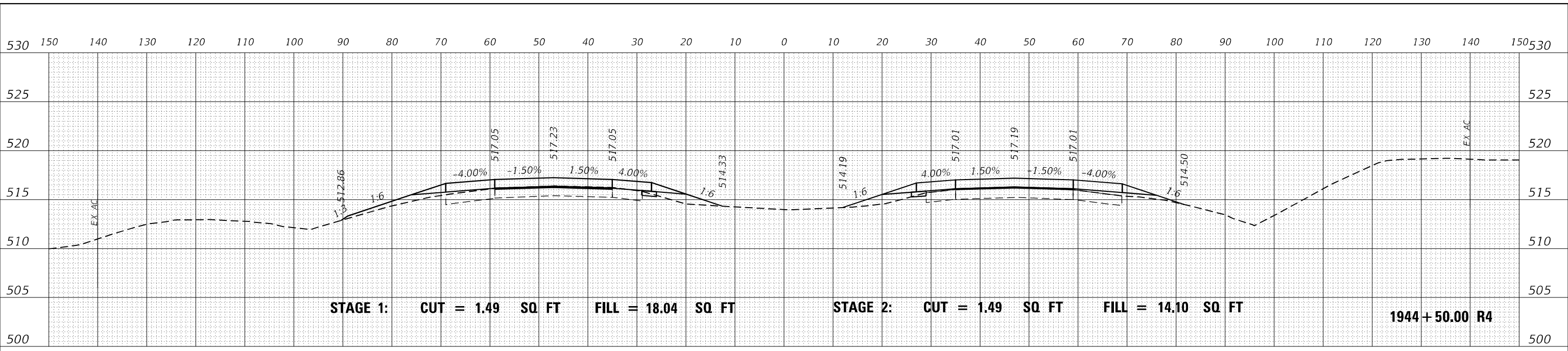
**INTERSTATE 64
CROSS SECTIONS**

SCALE: 50 SHEET OF SHEETS STA. 1942+50.00 R4 TO STA. 1943+00.00 R4

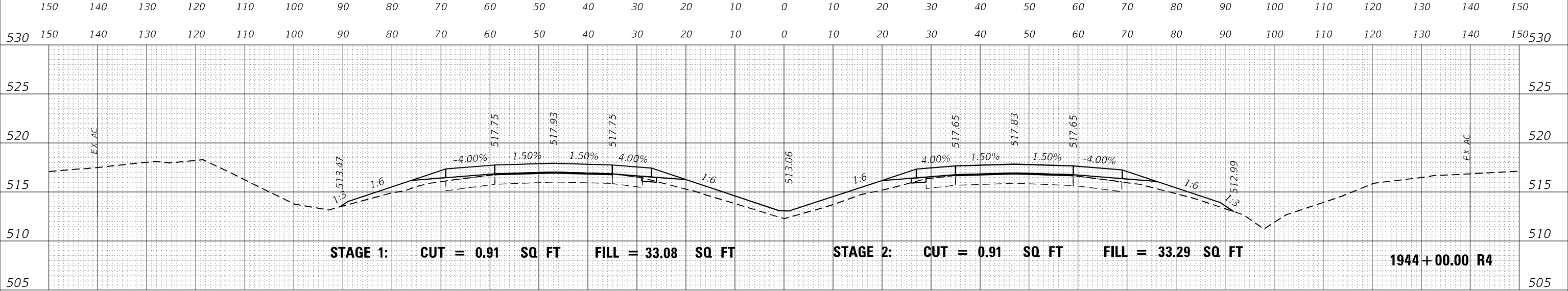
F.A.I. RTE.	SECTION	COUNTY	TOTAL SHEETS	SHEET NO.
I-64	*	JEFFERSON	1052	587
				CONTRACT NO. 78604

(41-6,41-6-1,41-7)RS-2;BSMART 2023

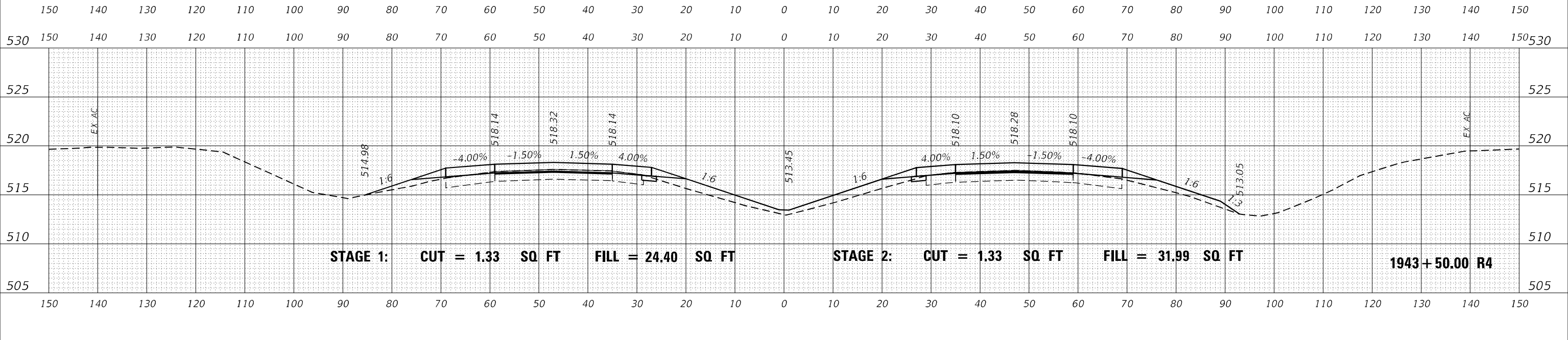
DATE	
BY	
FINAL SURVEY	SURVEYED
NOTE BOOK	PLOTTED
NO.	TEMPLATE
	AREAS
	CHECKED



DATE	
BY	
ORIGINAL SURVEY	SURVEYED
NOTE BOOK	PLOTTED
NO.	TEMPLATE
	AREAS
	CHECKED



DATE	
BY	
ORIGINAL SURVEY	SURVEYED
NOTE BOOK	PLOTTED
NO.	TEMPLATE
	AREAS
	CHECKED



USER NAME = dhawes	DESIGNED -	REVISED -
	DRAWN -	REVISED -
PLOT SCALE = 20,000' / in.	CHECKED -	REVISED -
PLOT DATE = 11/4/2022 - 9:32:06 AM	DATE -	REVISED -

**STATE OF ILLINOIS
DEPARTMENT OF TRANSPORTATION**

**INTERSTATE 64
CROSS SECTIONS**

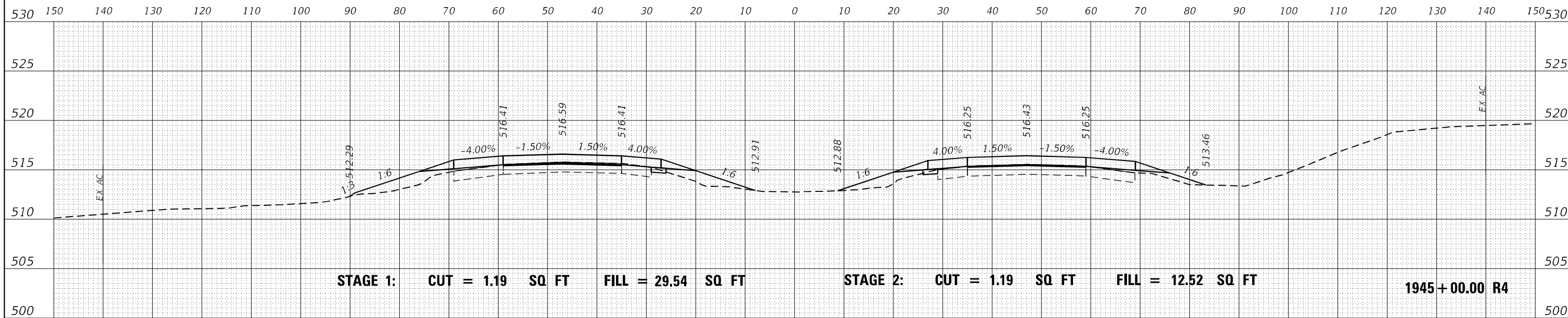
F.A.I. RTE.	SECTION	COUNTY	TOTAL SHEETS	SHEET NO.
I-64	*	JEFFERSON	1052	588
			CONTRACT NO. 78604	

SCALE: 50 SHEET OF SHEETS STA. 1943+50.00 R4 TO STA. 1944+50.00 R4

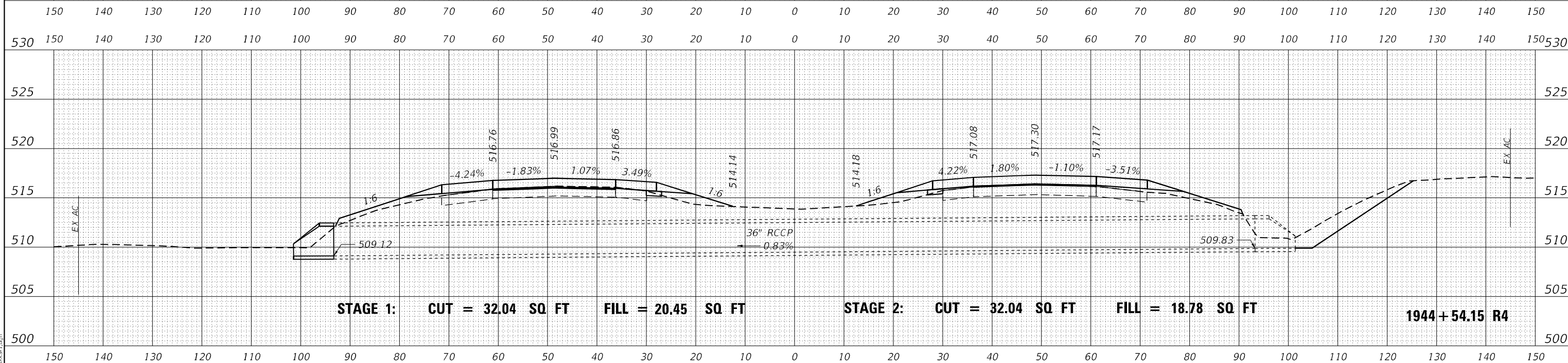
(41-6,41-6-1,41-7)RS-2;BSMART 2023

MODEL: D:\mfr\it
FILE NAME: ...029\8604-RS-2.dgn

FINAL SURVEY	SURVEYED	DATE
NOTE BOOK	PLOTTED	BY
NO.	TEMPLATE	
	AREAS	
	CHECKED	



ORIGINAL SURVEY	SURVEYED	DATE
NOTE BOOK	PLOTTED	BY
NO.	TEMPLATE	
	AREAS	
	CHECKED	



MODEL: D:\mfr\...
FILE NAME: ...

USER NAME = dhawes	DESIGNED -	REVISED -
PLOT SCALE = 20,0000' / in.	DRAWN -	REVISED -
PLOT DATE = 11/4/2022 - 9:32:07 AM	CHECKED -	REVISED -
	DATE -	REVISED -

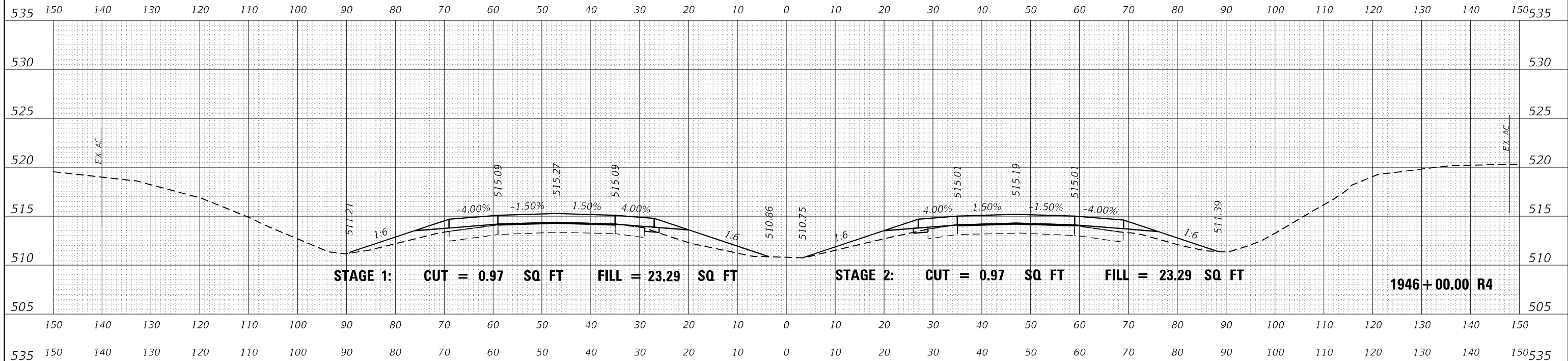
**STATE OF ILLINOIS
DEPARTMENT OF TRANSPORTATION**

**INTERSTATE 64
CROSS SECTIONS**

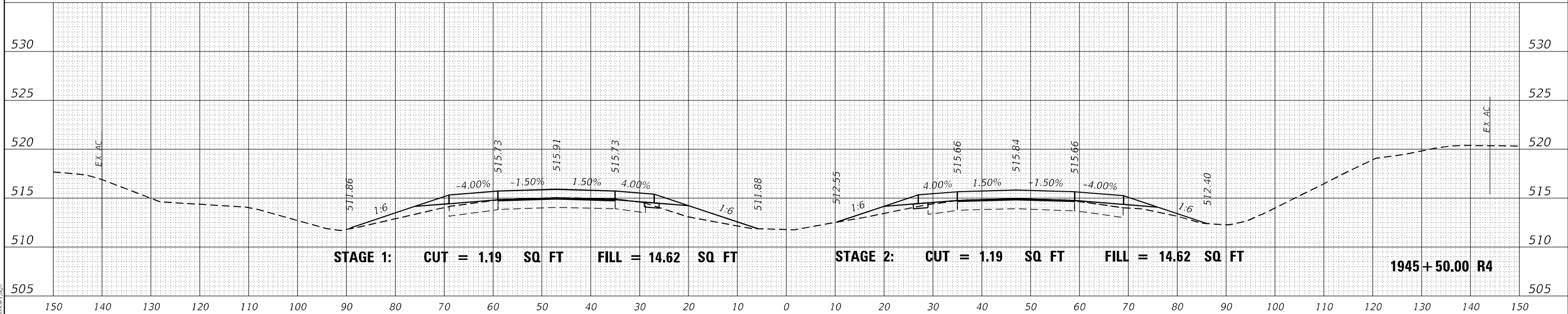
SCALE: 50 SHEET OF SHEETS STA. 1944+54.15 R4 TO STA. 1945+00.00 R4

F.A.I. RTE.	SECTION	COUNTY	TOTAL SHEETS	SHEET NO.
I-64	*	JEFFERSON	1052	589
CONTRACT NO. 78604				

DATE	
BY	
FINAL SURVEY	SURVEYED
NOTE BOOK	PLOTTED
NO.	AREAS CHECKED



DATE	
BY	
ORIGINAL SURVEY	SURVEYED
NOTE BOOK	PLOTTED
NO.	AREAS CHECKED



MODEL: D:\mfr\h
FILE NAME: ...029\8604-R4-S-1.dgn

USER NAME = dhawes	DESIGNED -	REVISED -
	DRAWN -	REVISED -
PLOT SCALE = 20,0000 * / in.	CHECKED -	REVISED -
PLOT DATE = 11/4/2022 - 9:32:08 AM	DATE -	REVISED -

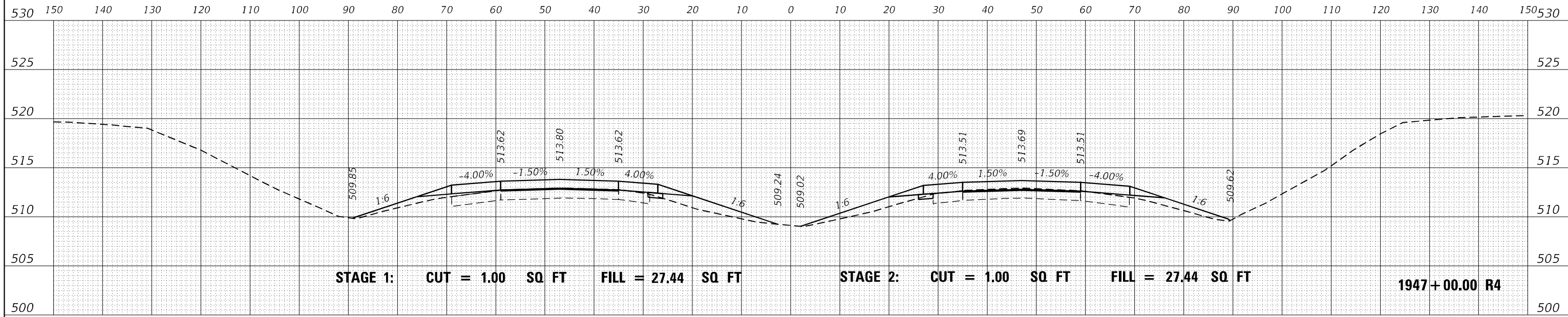
**STATE OF ILLINOIS
DEPARTMENT OF TRANSPORTATION**

**INTERSTATE 64
CROSS SECTIONS**

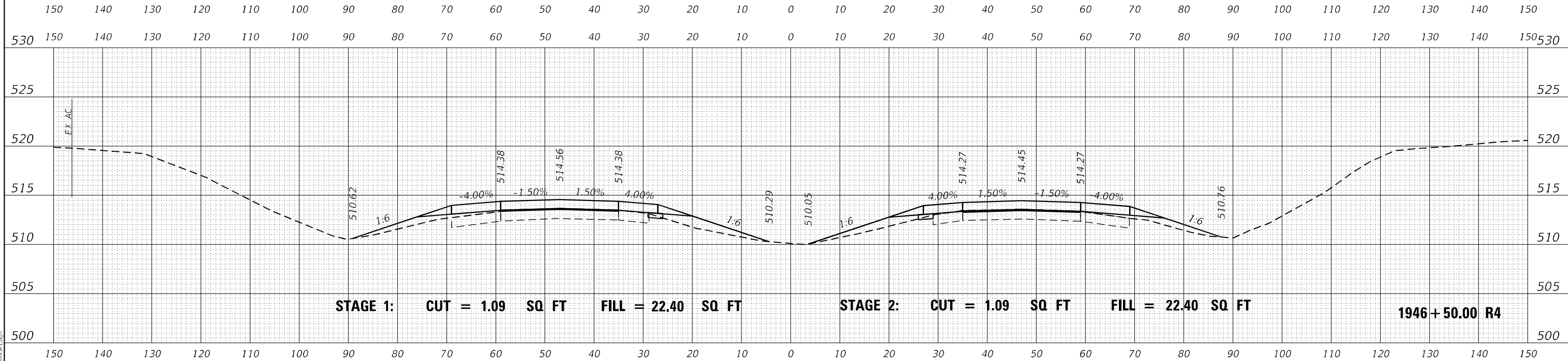
SCALE: 50 SHEET OF SHEETS STA. 1945+50.00 R4 TO STA. 1946+00.00 R4

F.A.I. RTE.	SECTION	COUNTY	TOTAL SHEETS	SHEET NO.
I-64	*	JEFFERSON	1052	590
			CONTRACT NO. 78604	
ILLINOIS FED. AID PROJECT				

DATE	
BY	
FINAL SURVEY	SURVEYED
NOTE BOOK	PLOTTED
NO.	AREAS CHECKED



DATE	
BY	
ORIGINAL SURVEY	SURVEYED
NOTE BOOK	PLOTTED
NO.	AREAS CHECKED



MODEL: D:\mfr\it
FILE NAME: ...029\8604-R4-S-1.dgn

USER NAME = dhawes	DESIGNED -	REVISED -
	DRAWN -	REVISED -
PLOT SCALE = 20,0000 * / in.	CHECKED -	REVISED -
PLOT DATE = 11/4/2022 - 9:32:08 AM	DATE -	REVISED -

**STATE OF ILLINOIS
DEPARTMENT OF TRANSPORTATION**

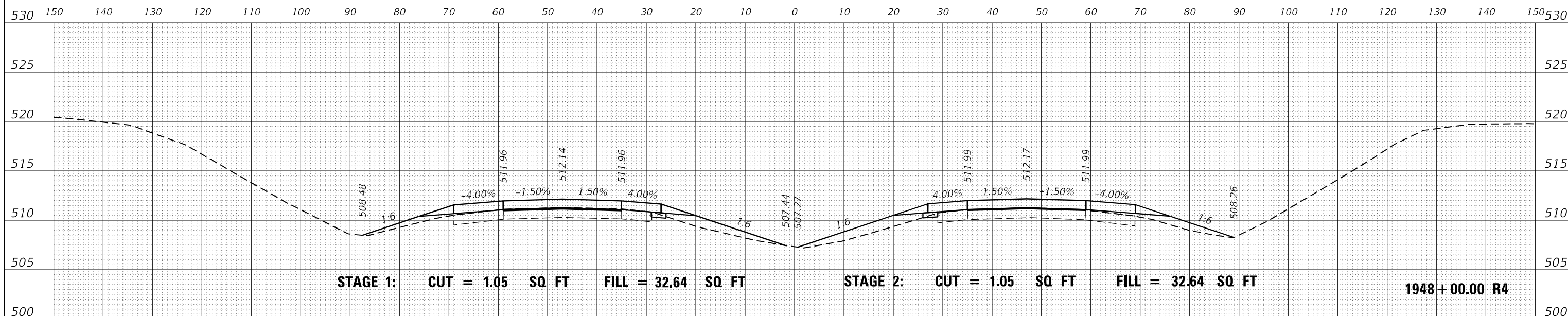
**INTERSTATE 64
CROSS SECTIONS**

SCALE: 50 SHEET OF SHEETS STA. 1946+50.00 R4 TO STA. 1947+00.00 R4

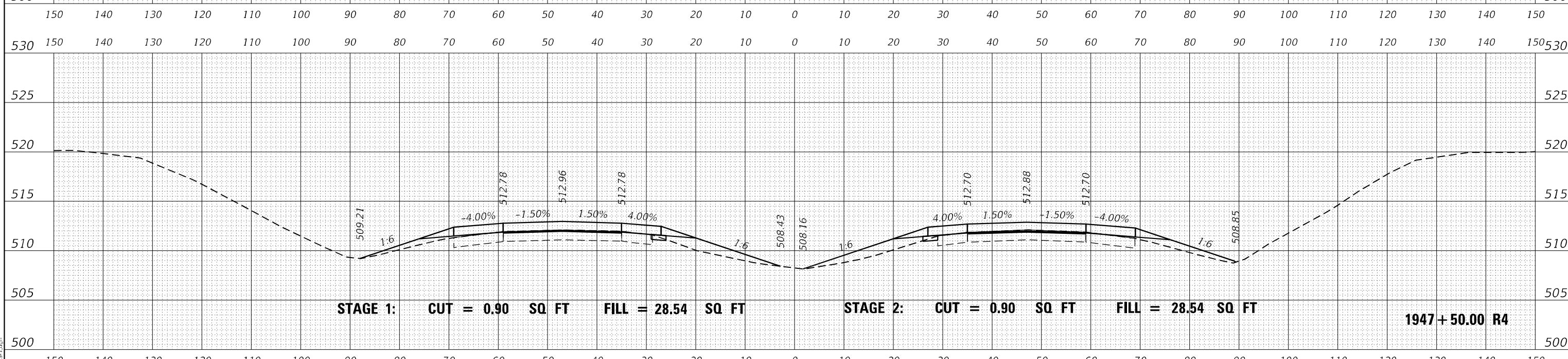
F.A.I. RTE.	SECTION	COUNTY	TOTAL SHEETS	SHEET NO.
I-64	*	JEFFERSON	1052	591
CONTRACT NO. 78604				

ILLINOIS FED. AID PROJECT

DATE	
BY	
SURVEYED	
PLOTTED	
TEMPLATE	
AREAS	
AREAS CHECKED	
FINAL SURVEY NO.	
NOTE BOOK NO.	



DATE	
BY	
SURVEYED	
PLOTTED	
TEMPLATE	
AREAS	
AREAS CHECKED	
ORIGINAL SURVEY NO.	
NOTE BOOK NO.	



MODEL: D:\mtr\1092978604-RS-R4.dgn
FILE NAME: ...1092978604-RS-R4.dgn

USER NAME = dhawes	DESIGNED -	REVISED -
	DRAWN -	REVISED -
PLOT SCALE = 20,0000 * / in.	CHECKED -	REVISED -
PLOT DATE = 11/4/2022 - 9:32:09 AM	DATE -	REVISED -

**STATE OF ILLINOIS
DEPARTMENT OF TRANSPORTATION**

**INTERSTATE 64
CROSS SECTIONS**

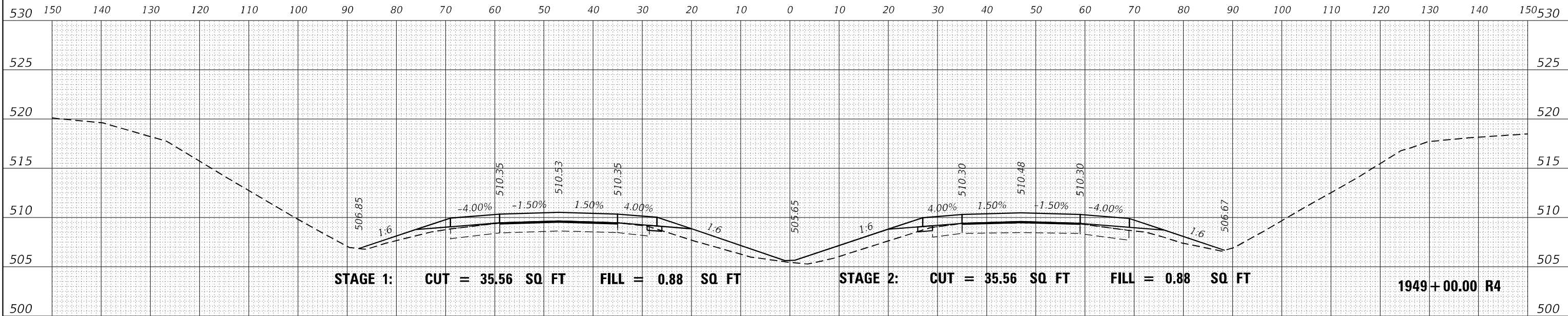
SCALE: 50 SHEET OF SHEETS STA. 1947+50.00 R4 TO STA. 1948+00.00 R4

F.A.I. RTE.	SECTION	COUNTY	TOTAL SHEETS	SHEET NO.
I-64	*	JEFFERSON	1052	592
				CONTRACT NO. 78604

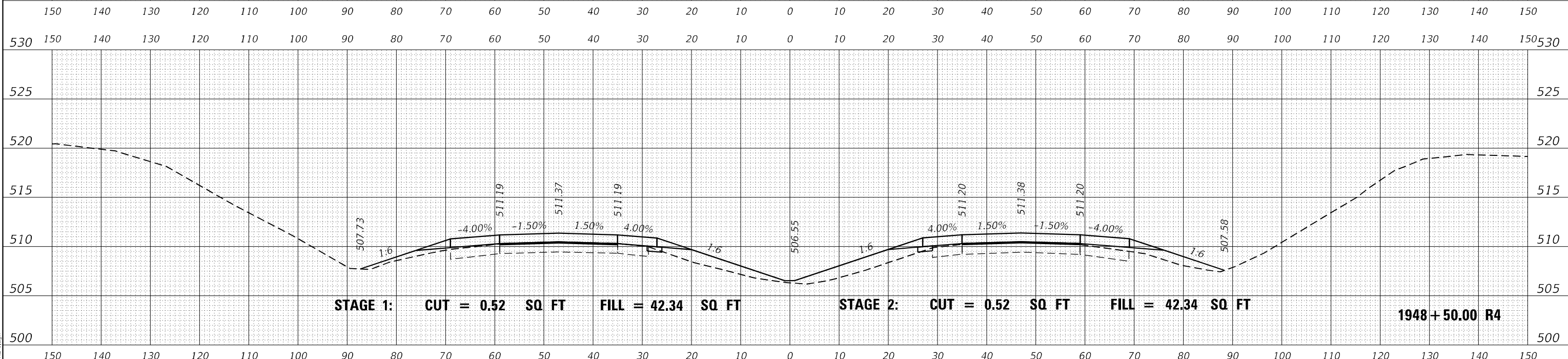
ILLINOIS FED. AID PROJECT

(41-6,41-6-1,41-7)RS-2;BSMART 2023

FINAL SURVEY NO.	SURVEYED	DATE
NOTE BOOK	PLOTTED	
AREAS CHECKED	TEMPLATE	
	AREAS	
	CHECKED	



ORIGINAL SURVEY NO.	SURVEYED	DATE
NOTE BOOK	PLOTTED	
AREAS CHECKED	TEMPLATE	
	AREAS	
	CHECKED	



MODEL: D:\mtr\1109\1029\8604-RS-R4.dgn
FILE NAME: ...1029\8604-RS-R4.dgn

USER NAME = dhawes	DESIGNED -	REVISED -
	DRAWN -	REVISED -
PLOT SCALE = 20,0000 * / in.	CHECKED -	REVISED -
PLOT DATE = 11/4/2022 - 9:32:09 AM	DATE -	REVISED -

**STATE OF ILLINOIS
DEPARTMENT OF TRANSPORTATION**

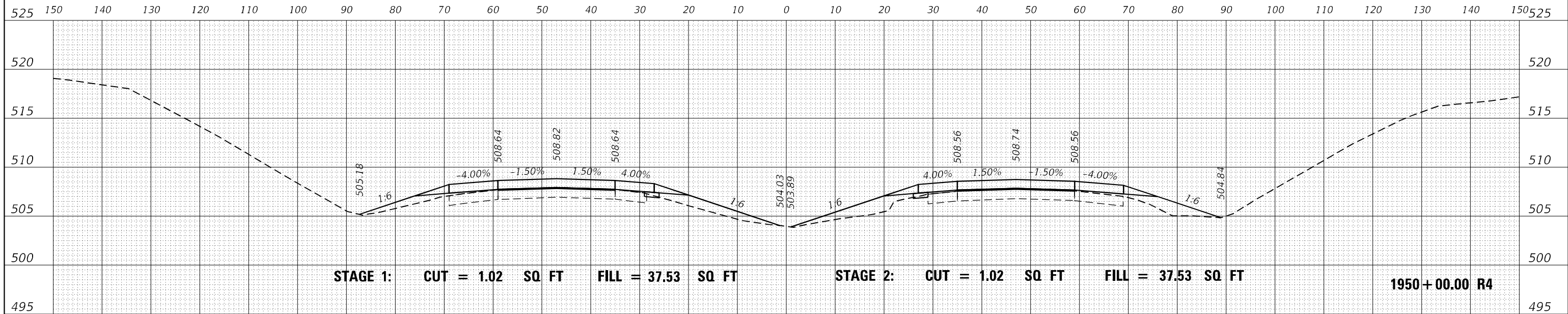
**INTERSTATE 64
CROSS SECTIONS**

SCALE: 50 SHEET OF SHEETS STA. 1948+50.00 R4 TO STA. 1949+00.00 R4

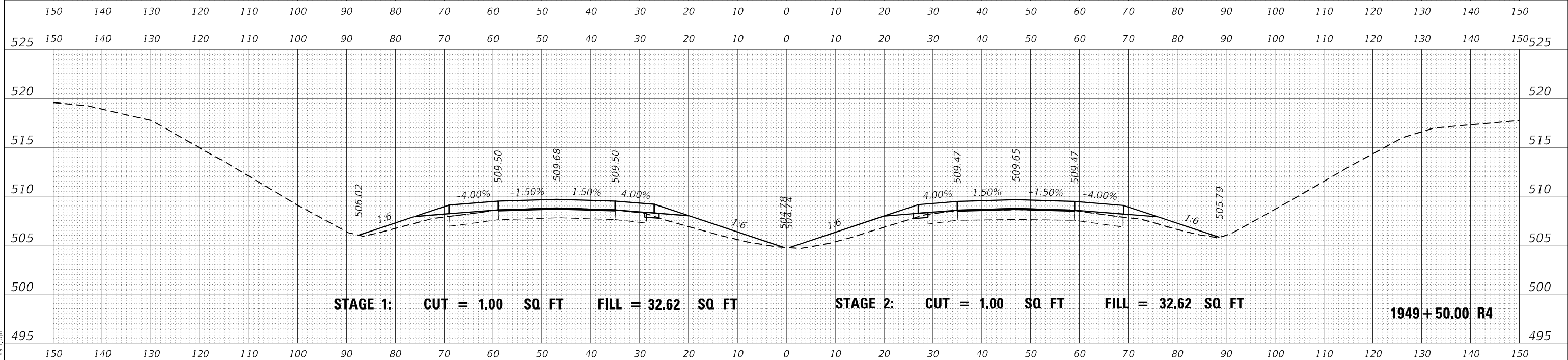
F.A.I. RTE.	SECTION	COUNTY	TOTAL SHEETS	SHEET NO.
I-64	*	JEFFERSON	1052	593
CONTRACT NO. 78604				

ILLINOIS FED. AID PROJECT

DATE	
BY	
FINAL SURVEY	SURVEYED
NOTE BOOK	PLOTTED
NO.	AREAS CHECKED



DATE	
BY	
ORIGINAL SURVEY	SURVEYED
NOTE BOOK	PLOTTED
NO.	AREAS CHECKED



MODEL: D:\mfr\...
FILE NAME: ...02\78604-R4-S4-1.dgn

USER NAME = dhawes	DESIGNED -	REVISED -
	DRAWN -	REVISED -
PLOT SCALE = 20,0000 * / in.	CHECKED -	REVISED -
PLOT DATE = 11/4/2022 - 9:32:10 AM	DATE -	REVISED -

**STATE OF ILLINOIS
DEPARTMENT OF TRANSPORTATION**

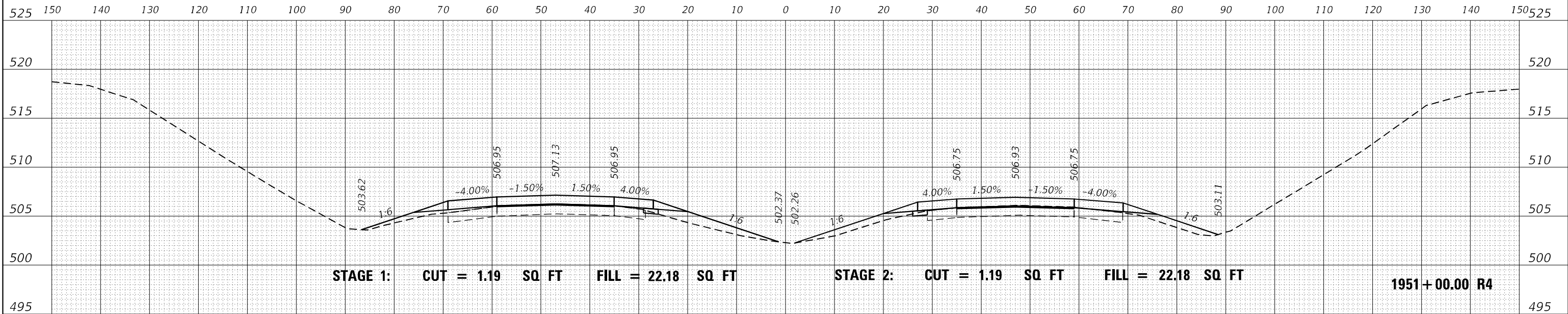
**INTERSTATE 64
CROSS SECTIONS**

SCALE: 50 SHEET OF SHEETS STA. 1949+50.00 R4 TO STA. 1950+00.00 R4

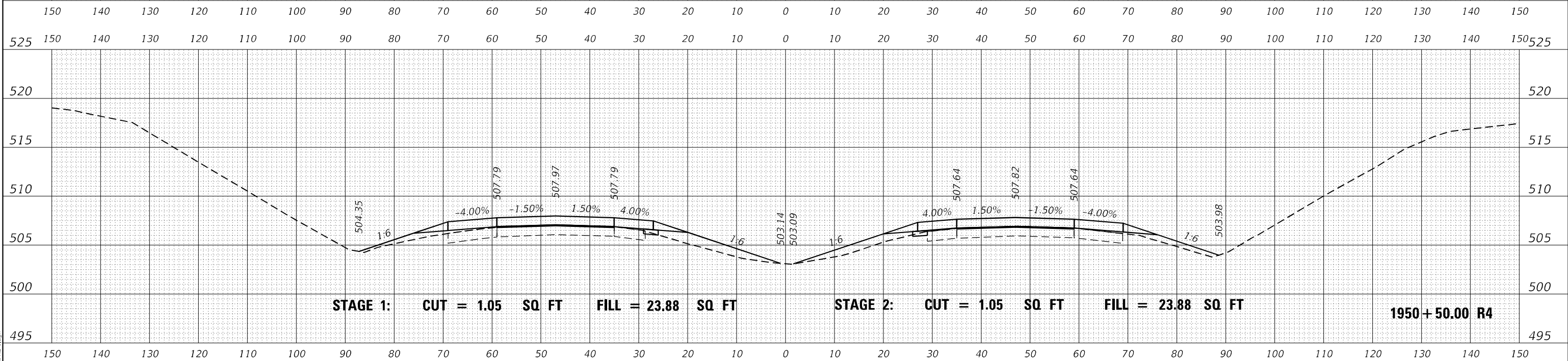
F.A.I. RTE.	SECTION	COUNTY	TOTAL SHEETS	SHEET NO.
I-64	*	JEFFERSON	1052	594
CONTRACT NO. 78604				

ILLINOIS FED. AID PROJECT

DATE	
BY	
SURVEYED	
PLOTTED	
TEMPLATE	
NOTE BOOK	
AREAS CHECKED	
NO.	



DATE	
BY	
SURVEYED	
PLOTTED	
TEMPLATE	
NOTE BOOK	
AREAS CHECKED	
NO.	



MODEL: D:\mfr\...
FILE NAME: ...02\8604-RS-XS-1.dgn

USER NAME = dhawes	DESIGNED -	REVISED -
	DRAWN -	REVISED -
PLOT SCALE = 20,0000 * / in.	CHECKED -	REVISED -
PLOT DATE = 11/4/2022 - 9:32:10 AM	DATE -	REVISED -

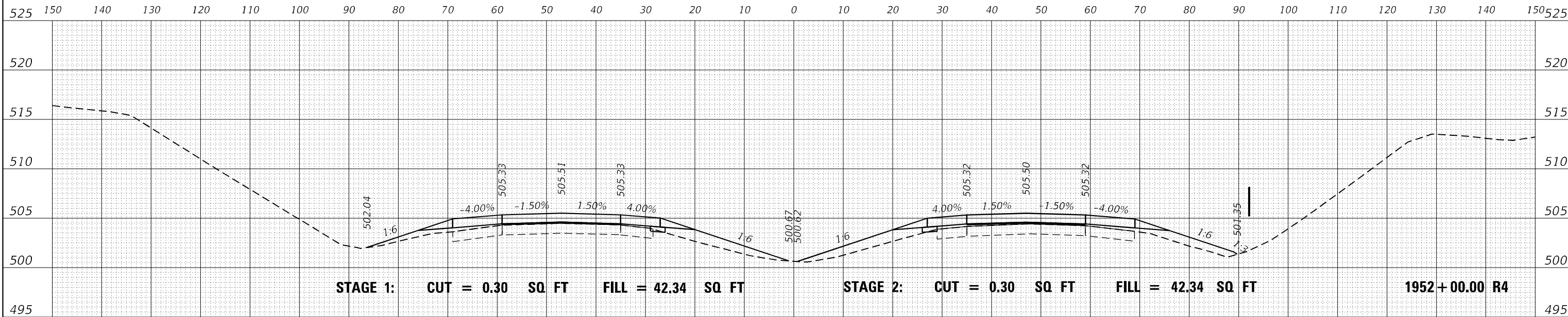
**STATE OF ILLINOIS
DEPARTMENT OF TRANSPORTATION**

**INTERSTATE 64
CROSS SECTIONS**

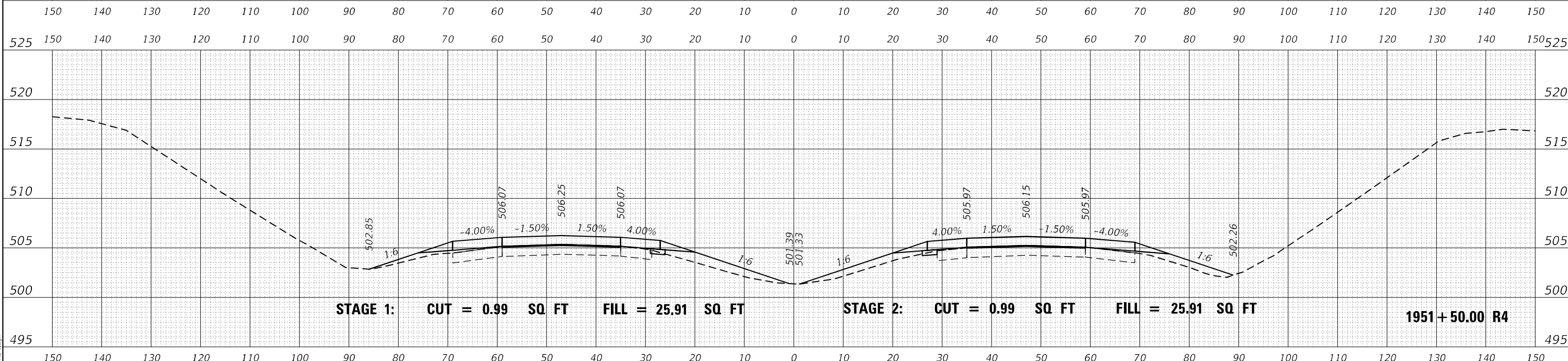
SCALE: 50 SHEET OF SHEETS STA. 1950+50.00 R4 TO STA. 1951+00.00 R4

F.A.I. RTE.	SECTION	COUNTY	TOTAL SHEETS	SHEET NO.
I-64	*	JEFFERSON	1052	595
CONTRACT NO. 78604				

DATE	
BY	
FINAL SURVEY	SURVEYED
NOTE BOOK	PLOTTED
NO.	AREAS CHECKED



DATE	
BY	
ORIGINAL SURVEY	SURVEYED
NOTE BOOK	PLOTTED
NO.	AREAS CHECKED



MODEL: D:\mfr\...
FILE NAME: ...02\8604-RS-R4.dgn

USER NAME = dhawes	DESIGNED -	REVISED -
PLOT SCALE = 20,0000' / in.	DRAWN -	REVISED -
PLOT DATE = 11/4/2022 - 9:32:11 AM	CHECKED -	REVISED -
	DATE -	REVISED -

**STATE OF ILLINOIS
DEPARTMENT OF TRANSPORTATION**

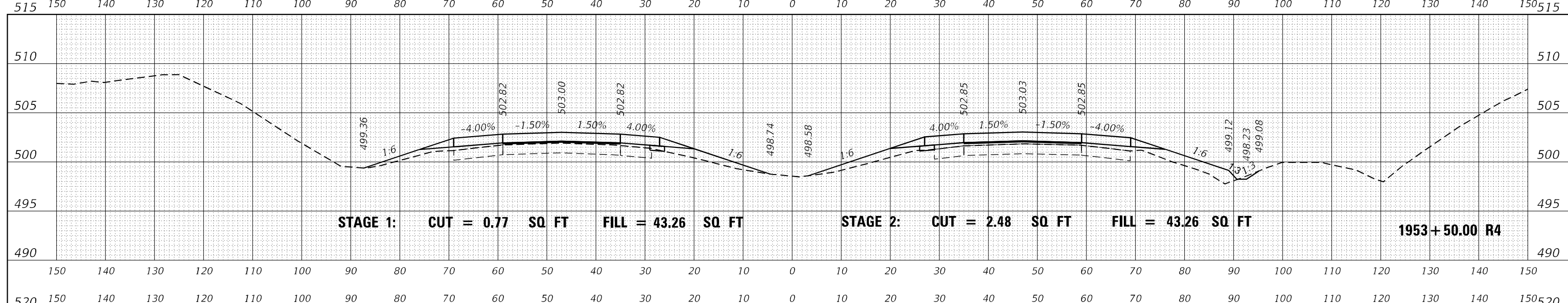
**INTERSTATE 64
CROSS SECTIONS**

SCALE: 50 SHEET OF SHEETS STA. 1951+50.00 R4 TO STA. 1952+00.00 R4

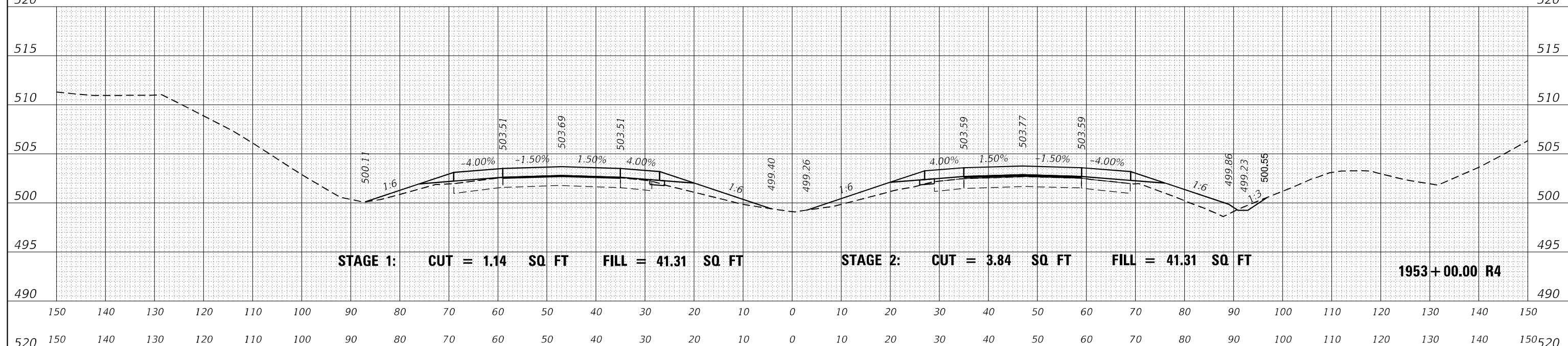
F.A.I. RTE.	SECTION	COUNTY	TOTAL SHEETS	SHEET NO.
I-64	*	JEFFERSON	1052	596
				CONTRACT NO. 78604

FINAL SURVEY NO.	SURVEYED	DATE
NOTE BOOK	PLOTTED	
AREAS CHECKED	TEMPLATE	
	AREAS CHECKED	

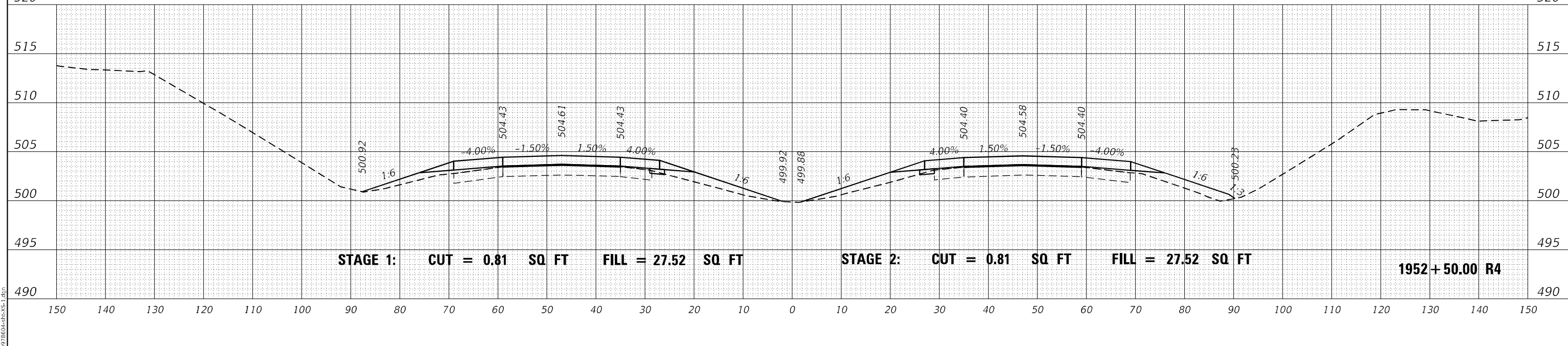
ORIGINAL SURVEY NO.	SURVEYED	DATE
NOTE BOOK	PLOTTED	
AREAS CHECKED	TEMPLATE	
	AREAS CHECKED	



STAGE 1: CUT = 0.77 SQ FT FILL = 43.26 SQ FT STAGE 2: CUT = 2.48 SQ FT FILL = 43.26 SQ FT 1953+50.00 R4



STAGE 1: CUT = 1.14 SQ FT FILL = 41.31 SQ FT STAGE 2: CUT = 3.84 SQ FT FILL = 41.31 SQ FT 1953+00.00 R4



STAGE 1: CUT = 0.81 SQ FT FILL = 27.52 SQ FT STAGE 2: CUT = 0.81 SQ FT FILL = 27.52 SQ FT 1952+50.00 R4

MODEL: D:\mfr\...
FILE NAME: ...

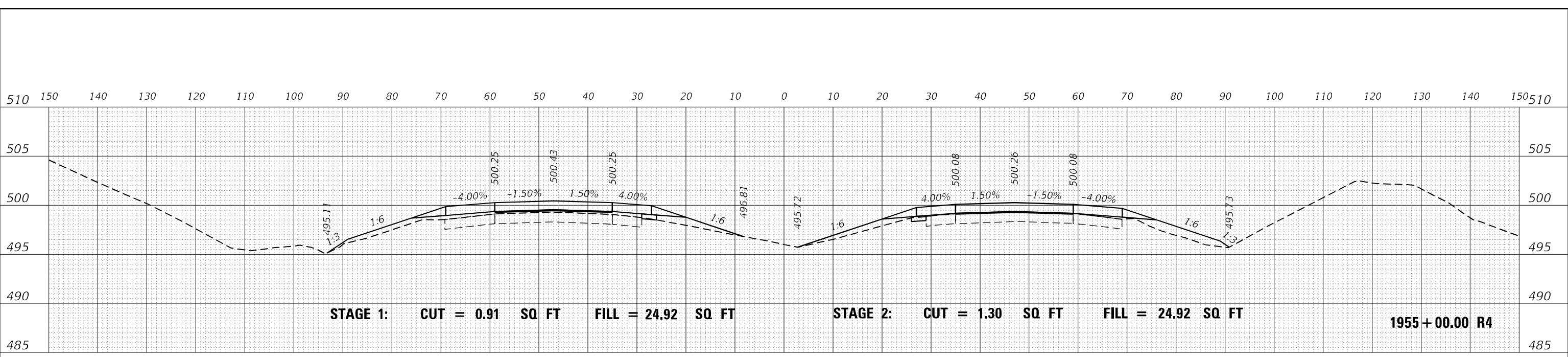
USER NAME = dhawes	DESIGNED -	REVISED -
	DRAWN -	REVISED -
PLOT SCALE = 20,0000 * / in.	CHECKED -	REVISED -
PLOT DATE = 11/4/2022 - 9:32:12 AM	DATE -	REVISED -

**STATE OF ILLINOIS
DEPARTMENT OF TRANSPORTATION**

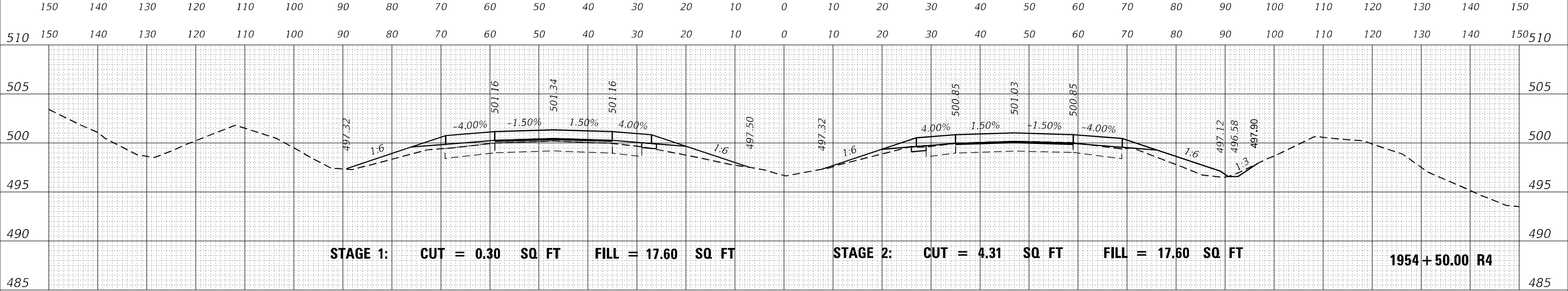
INTERSTATE 64 CROSS SECTIONS	
SCALE: 50	SHEET OF SHEETS
STA. 1952+50.00 R4 TO STA. 1953+50.00 R4	

F.A.I. RTE. I-64	SECTION *	COUNTY JEFFERSON	TOTAL SHEETS 1052	SHEET NO. 597
CONTRACT NO. 78604				

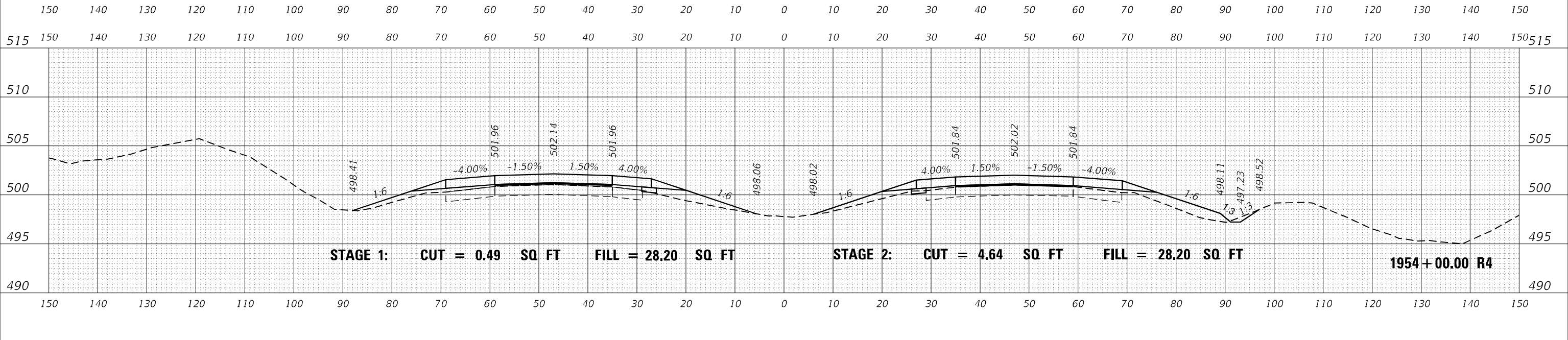
DATE	
BY	
FINAL SURVEY	SURVEYED
NOTE BOOK	PLOTTED
NO.	AREAS CHECKED



DATE	
BY	
ORIGINAL SURVEY	SURVEYED
NOTE BOOK	PLOTTED
NO.	AREAS CHECKED



DATE	
BY	
ORIGINAL SURVEY	SURVEYED
NOTE BOOK	PLOTTED
NO.	AREAS CHECKED



MODEL: D:\mfrh\...
 FILE NAME: ...029\8604-RS-R4.dgn

USER NAME = dhawes	DESIGNED -	REVISED -
	DRAWN -	REVISED -
PLOT SCALE = 20,0000 * / in.	CHECKED -	REVISED -
PLOT DATE = 11/4/2022 - 9:32:12 AM	DATE -	REVISED -

**STATE OF ILLINOIS
DEPARTMENT OF TRANSPORTATION**

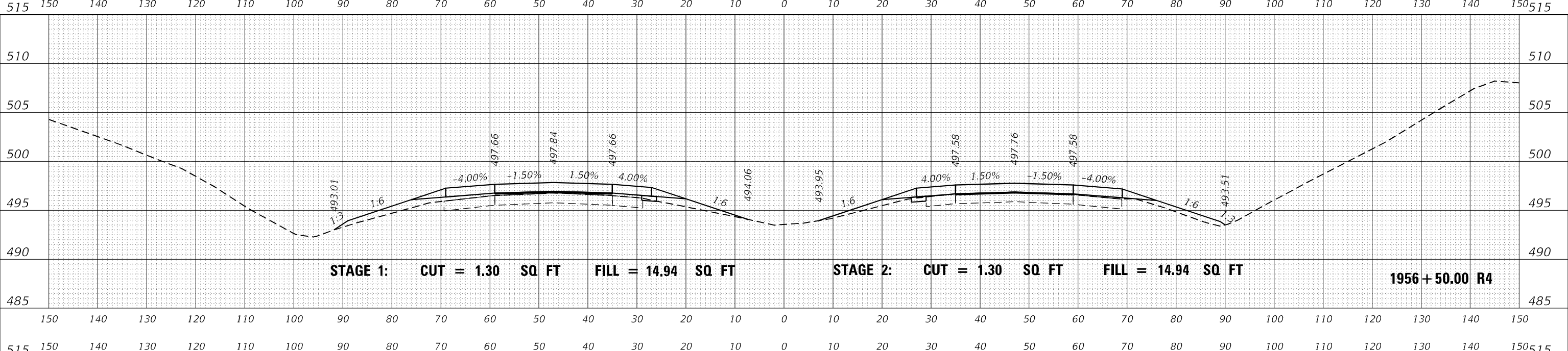
**INTERSTATE 64
CROSS SECTIONS**

SCALE: 50 SHEET OF SHEETS STA. 1954+00.00 R4 TO STA. 1955+00.00 R4

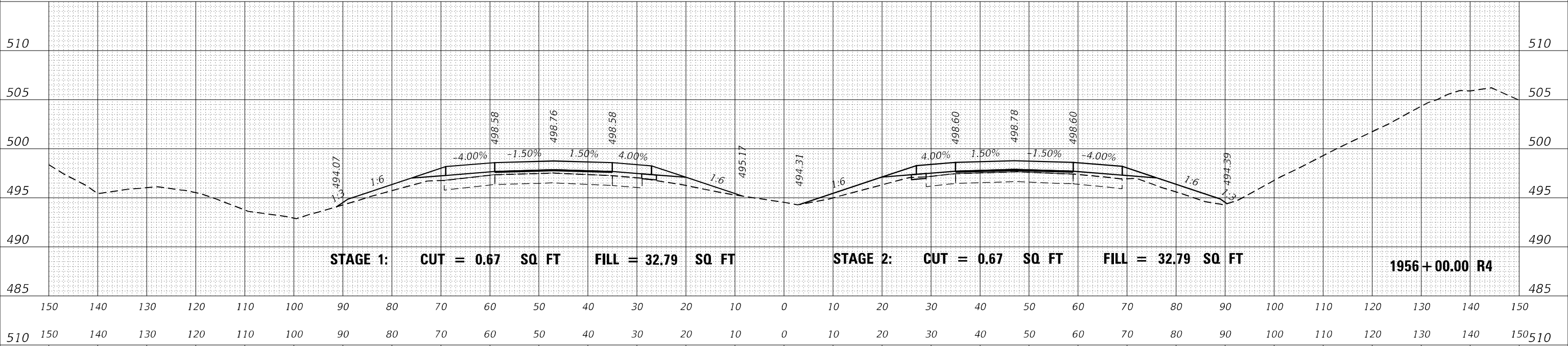
F.A.I. RTE.	SECTION	COUNTY	TOTAL SHEETS	SHEET NO.
I-64	*	JEFFERSON	1052	598
			CONTRACT NO. 78604	

* (41-6,41-6-1,41-7)RS-2;BSMART 2023

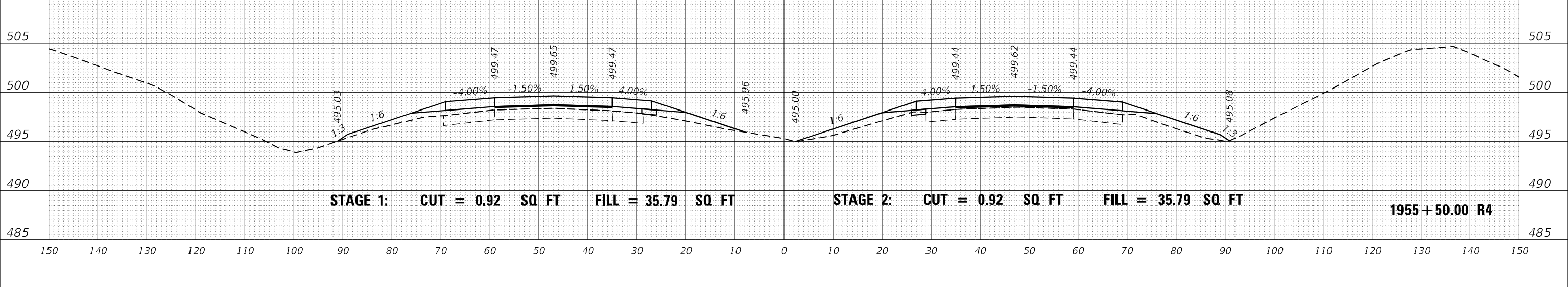
DATE	
BY	
FINAL SURVEY	SURVEYED
NOTE BOOK	PLOTTED
NO.	TEMPLATE
	AREAS
	CHECKED



DATE	
BY	
ORIGINAL SURVEY	SURVEYED
NOTE BOOK	PLOTTED
NO.	TEMPLATE
	AREAS
	CHECKED



MODEL: D:\mfr\...
FILE NAME: ...



USER NAME = dhawes	DESIGNED -	REVISED -
	DRAWN -	REVISED -
PLOT SCALE = 20,0000' / in.	CHECKED -	REVISED -
PLOT DATE = 11/4/2022 - 9:32:13 AM	DATE -	REVISED -

**STATE OF ILLINOIS
DEPARTMENT OF TRANSPORTATION**

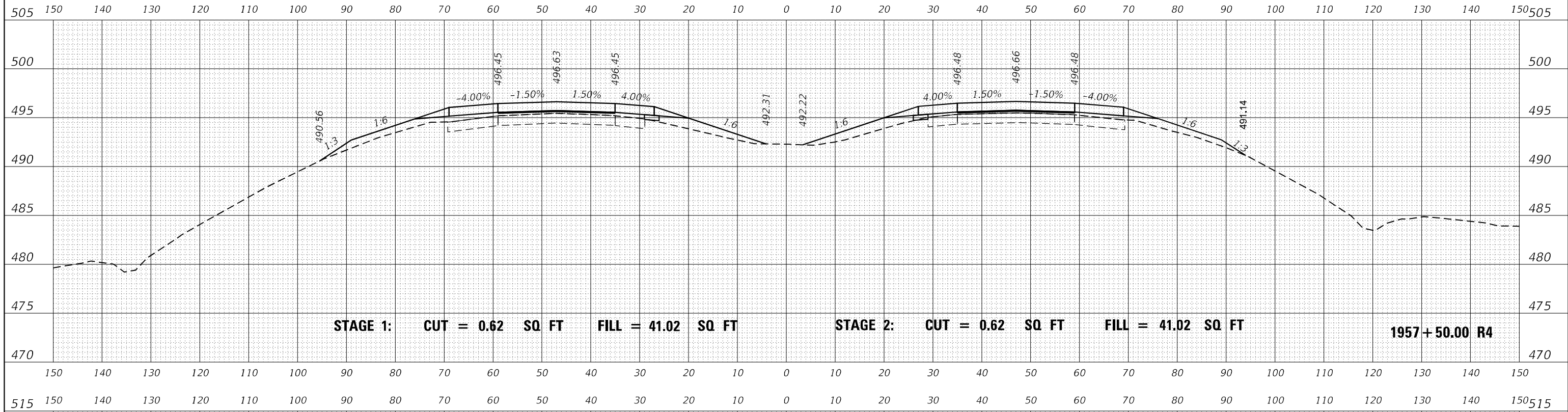
**INTERSTATE 64
CROSS SECTIONS**

SCALE: 50 SHEET OF SHEETS STA. 1955+50.00 R4 TO STA. 1956+50.00 R4

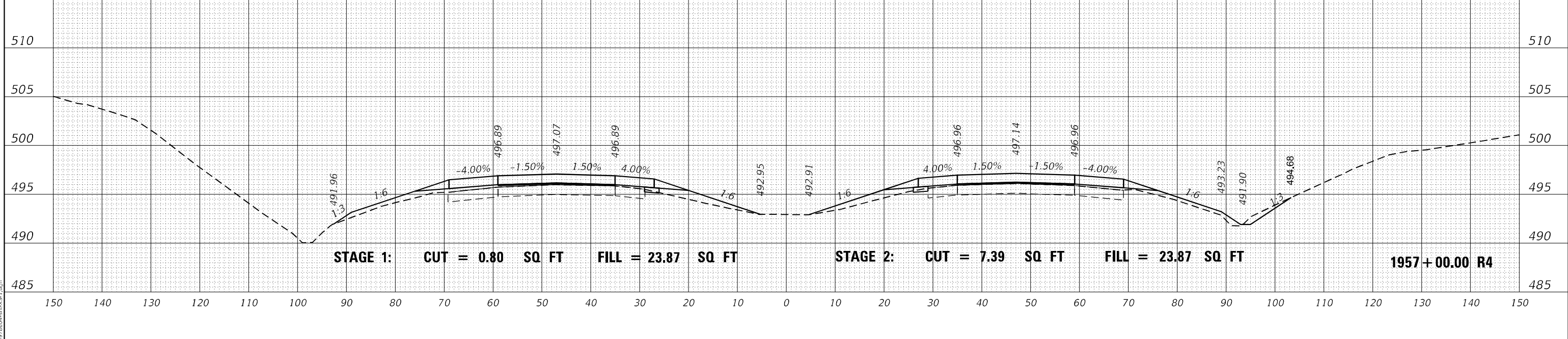
F.A.I. RTE.	SECTION	COUNTY	TOTAL SHEETS	SHEET NO.
I-64	*	JEFFERSON	1052	599
			CONTRACT NO. 78604	

(41-6,41-6-1,41-7)RS-2;BSMART 2023

DATE	
BY	
FINAL SURVEY	SURVEYED
NOTE BOOK	PLOTTED
NO.	TEMPLATE
	AREAS
	CHECKED



DATE	
BY	
ORIGINAL SURVEY	SURVEYED
NOTE BOOK	PLOTTED
NO.	TEMPLATE
	AREAS
	CHECKED



MODEL: D:\mfr\h
FILE NAME: ...029\8604-R4-S4-1.dgn

USER NAME = dhawes	DESIGNED -	REVISED -
PLOT SCALE = 20,0000 * / in.	DRAWN -	REVISED -
PLOT DATE = 11/4/2022 - 9:32:13 AM	CHECKED -	REVISED -
	DATE -	REVISED -

**STATE OF ILLINOIS
DEPARTMENT OF TRANSPORTATION**

**INTERSTATE 64
CROSS SECTIONS**

SCALE: 50 SHEET OF SHEETS STA. 1957+00.00 R4 TO STA. 1957+50.00 R4

F.A.I. RTE.	SECTION	COUNTY	TOTAL SHEETS	SHEET NO.
I-64	*	JEFFERSON	1052	600
CONTRACT NO. 78604				
ILLINOIS FED. AID PROJECT				

* (41-6,41-6-1,41-7)RS-2;BSMART 2023