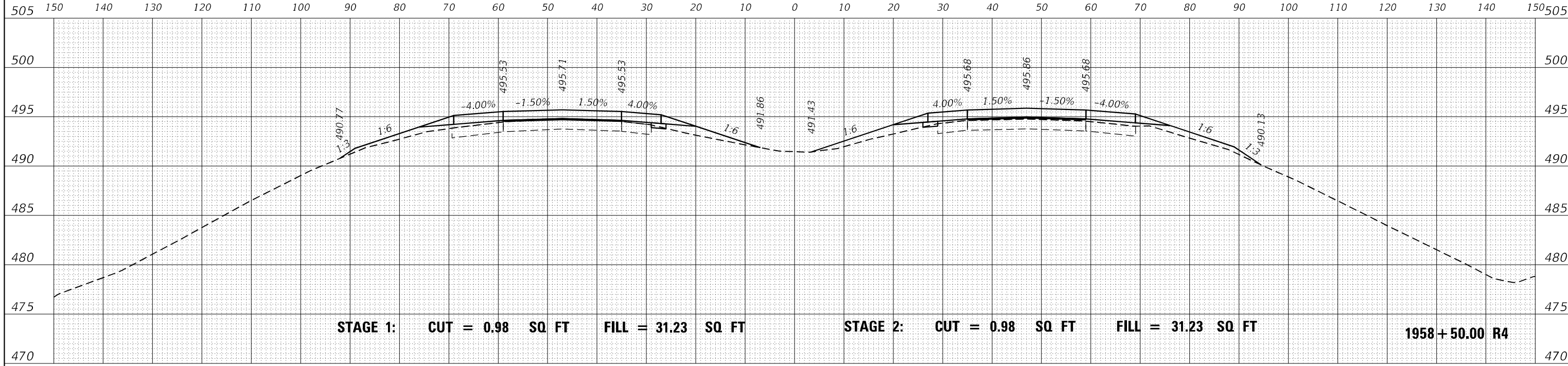
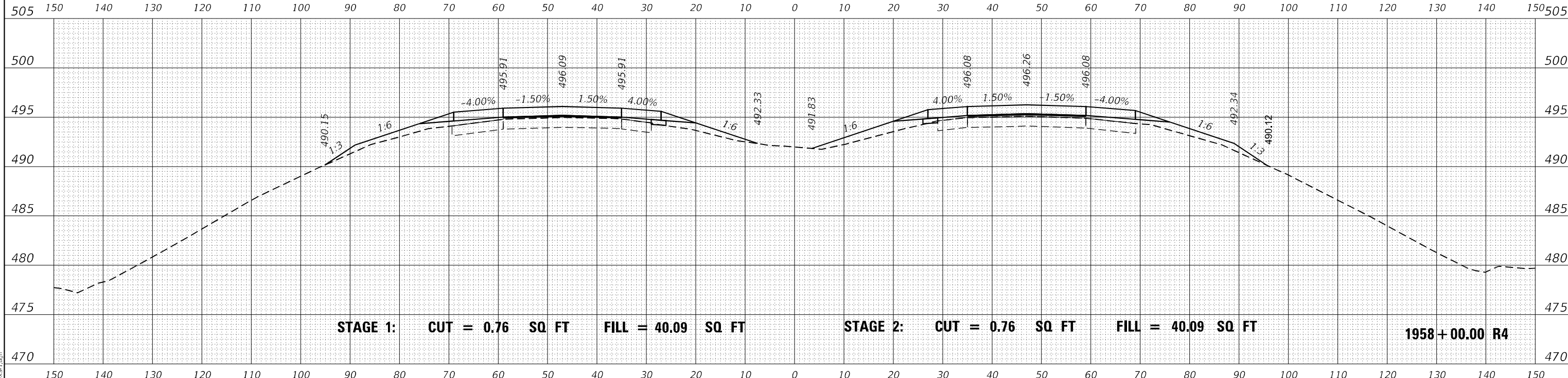


DATE	
BY	
FINAL SURVEY	SURVEYED
NOTE BOOK	PLOTTED
NO.	TEMPLATE
	AREAS CHECKED



DATE	
BY	
ORIGINAL SURVEY	SURVEYED
NOTE BOOK	PLOTTED
NO.	TEMPLATE
	AREAS CHECKED



MODEL: D:\mfr\it
FILE NAME: ...02978604-RS-XS-1.dgn

USER NAME = dhawes	DESIGNED -	REVISED -
	DRAWN -	REVISED -
PLOT SCALE = 20,000 * / in.	CHECKED -	REVISED -
PLOT DATE = 11/4/2022 - 9:32:13 AM	DATE -	REVISED -

**STATE OF ILLINOIS
DEPARTMENT OF TRANSPORTATION**

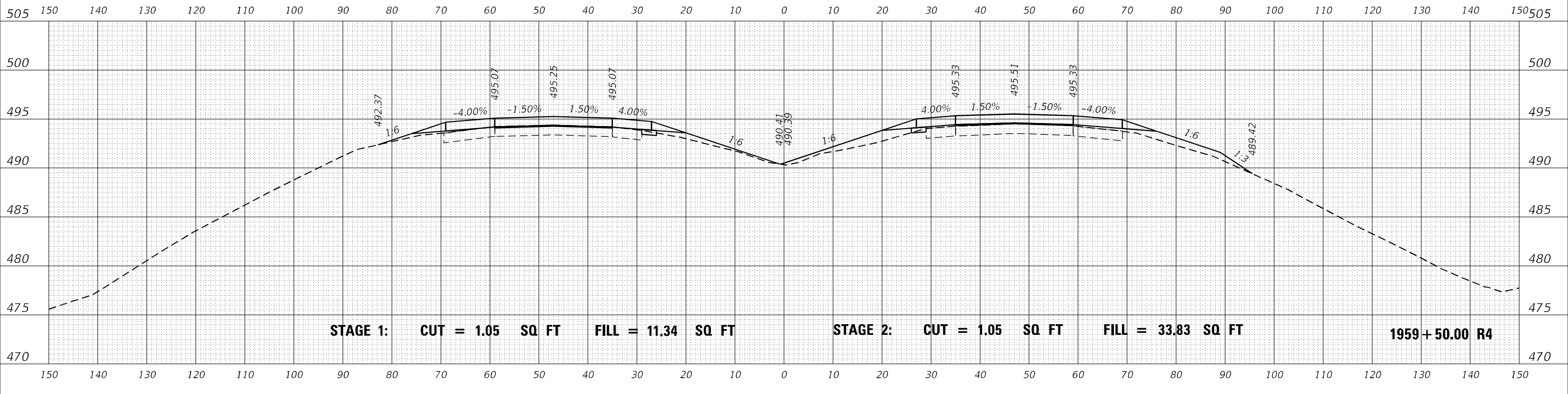
**INTERSTATE 64
CROSS SECTIONS**

SCALE: 50 SHEET OF SHEETS STA. 1958+00.00 R4 TO STA. 1958+50.00 R4

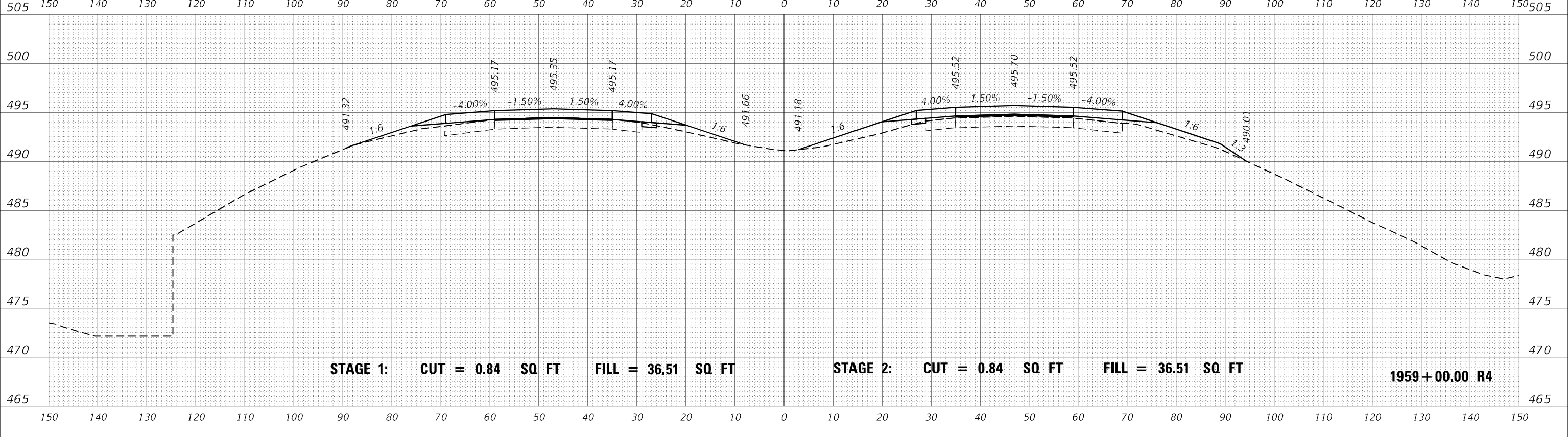
F.A.I. RTE.	SECTION	COUNTY	TOTAL SHEETS	SHEET NO.
I-64	*	JEFFERSON	1052	601
CONTRACT NO. 78604				

ILLINOIS FED. AID PROJECT

DATE	
BY	
FINAL SURVEY	SURVEYED
NOTE BOOK	PLOTTED
NO.	AREAS CHECKED



DATE	
BY	
ORIGINAL SURVEY	SURVEYED
NOTE BOOK	PLOTTED
NO.	AREAS CHECKED



MODEL: D:\mfrh
FILE NAME: ...029\8604-RS-R4.dgn

USER NAME = dhawes	DESIGNED -	REVISED -
PLOT SCALE = 20,0000 * / in.	DRAWN -	REVISED -
PLOT DATE = 11/4/2022 - 9:32:14 AM	CHECKED -	REVISED -
	DATE -	REVISED -

**STATE OF ILLINOIS
DEPARTMENT OF TRANSPORTATION**

**INTERSTATE 64
CROSS SECTIONS**

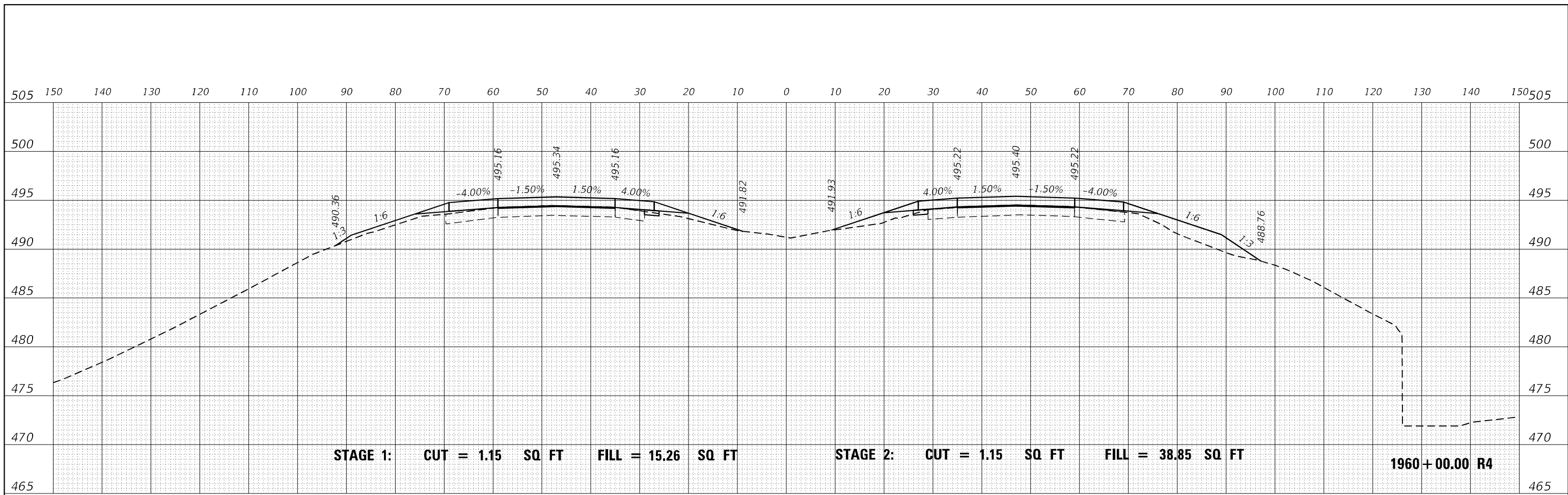
SCALE: 50 SHEET OF SHEETS STA. 1959+00.00 R4 TO STA. 1959+50.00 R4

F.A.I. RTE.	SECTION	COUNTY	TOTAL SHEETS	SHEET NO.
I-64	*	JEFFERSON	1052	602
			CONTRACT NO. 78604	

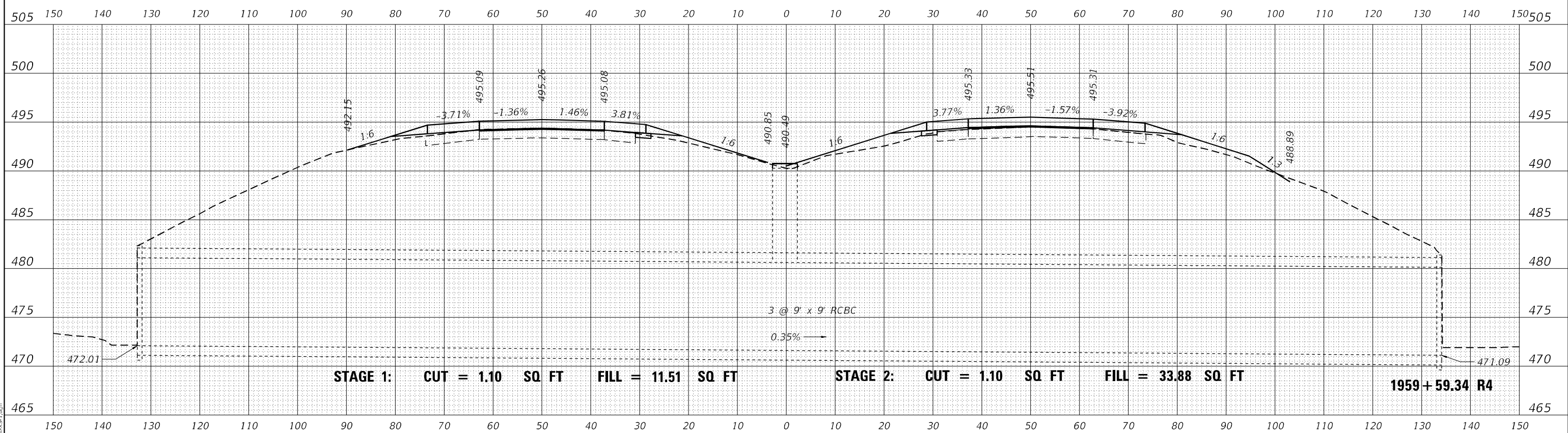
ILLINOIS FED. AID PROJECT

* (41-6,41-6-1,41-7)RS-2;BSMART 2023

DATE	
BY	
FINAL SURVEY	SURVEYED
NOTE BOOK	PLOTTED
NO.	TEMPLATE
	AREAS
	CHECKED



DATE	
BY	
ORIGINAL SURVEY	SURVEYED
NOTE BOOK	PLOTTED
NO.	TEMPLATE
	AREAS
	CHECKED



MODEL: D:\mfr\h
FILE NAME: ...029\8604-RS-R4.dgn

USER NAME = dhawes	DESIGNED -	REVISED -
	DRAWN -	REVISED -
PLOT SCALE = 20,000 * / in.	CHECKED -	REVISED -
PLOT DATE = 11/4/2022 - 9:32:14 AM	DATE -	REVISED -

**STATE OF ILLINOIS
DEPARTMENT OF TRANSPORTATION**

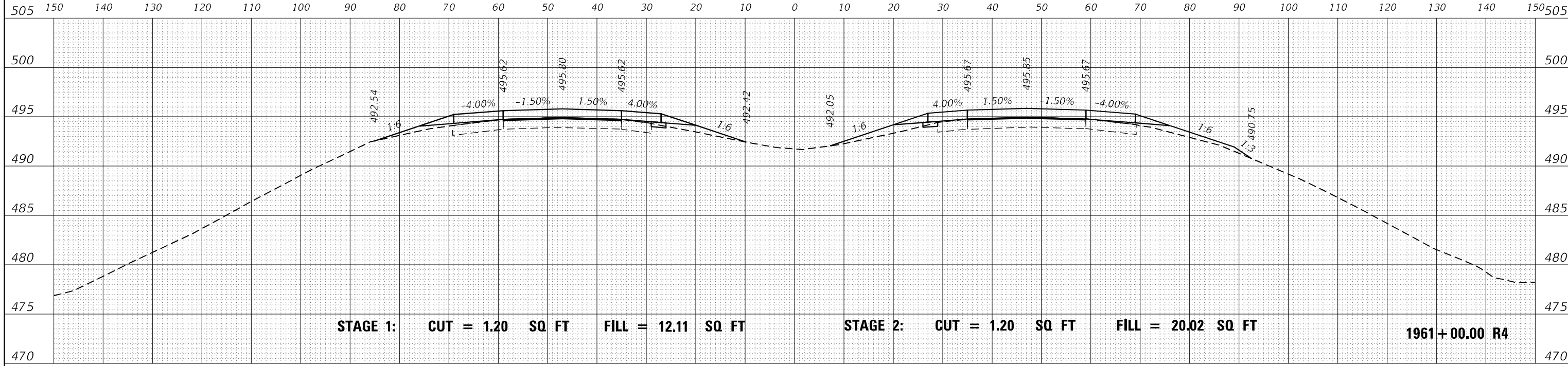
**INTERSTATE 64
CROSS SECTIONS**

SCALE: 50 SHEET OF SHEETS STA. 1959+59.34 R4 TO STA. 1960+00.00 R4

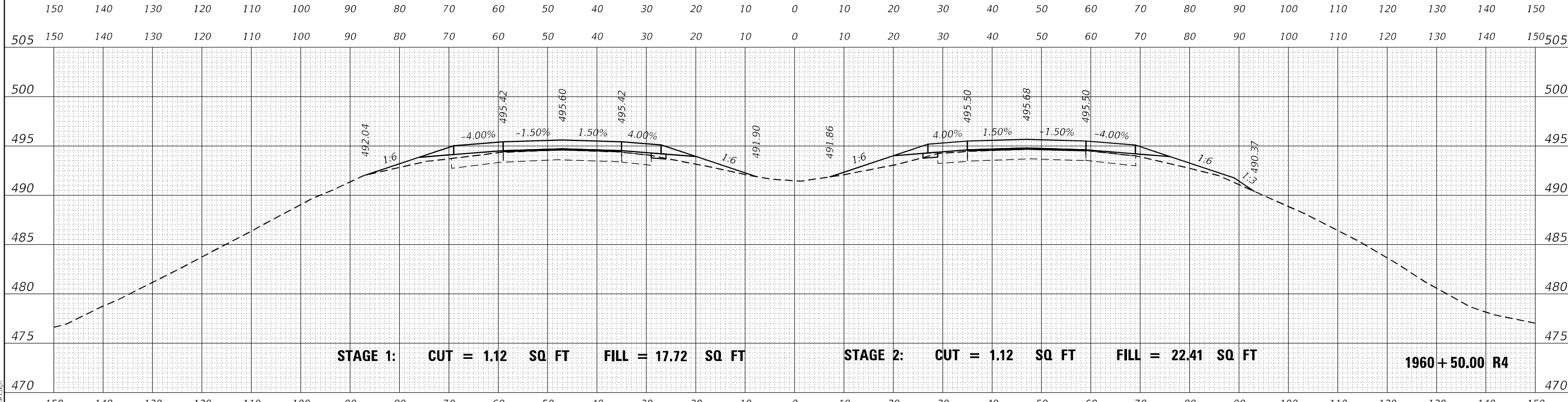
F.A.I. RTE.	SECTION	COUNTY	TOTAL SHEETS	SHEET NO.
I-64	*	JEFFERSON	1052	603
			CONTRACT NO. 78604	

ILLINOIS FED. AID PROJECT

DATE	
BY	
FINAL SURVEY	SURVEYED
NOTE BOOK	PLOTTED
NO.	TEMPLATE
	AREAS
	CHECKED



DATE	
BY	
ORIGINAL SURVEY	SURVEYED
NOTE BOOK	PLOTTED
NO.	TEMPLATE
	AREAS
	CHECKED



MODEL: D:\mfr\...
FILE NAME: ...029\8604-R4-XS-1.dgn

USER NAME = dhawes	DESIGNED -	REVISED -
	DRAWN -	REVISED -
PLOT SCALE = 20,0000 * / in.	CHECKED -	REVISED -
PLOT DATE = 11/4/2022 - 9:32:15 AM	DATE -	REVISED -

**STATE OF ILLINOIS
DEPARTMENT OF TRANSPORTATION**

**INTERSTATE 64
CROSS SECTIONS**

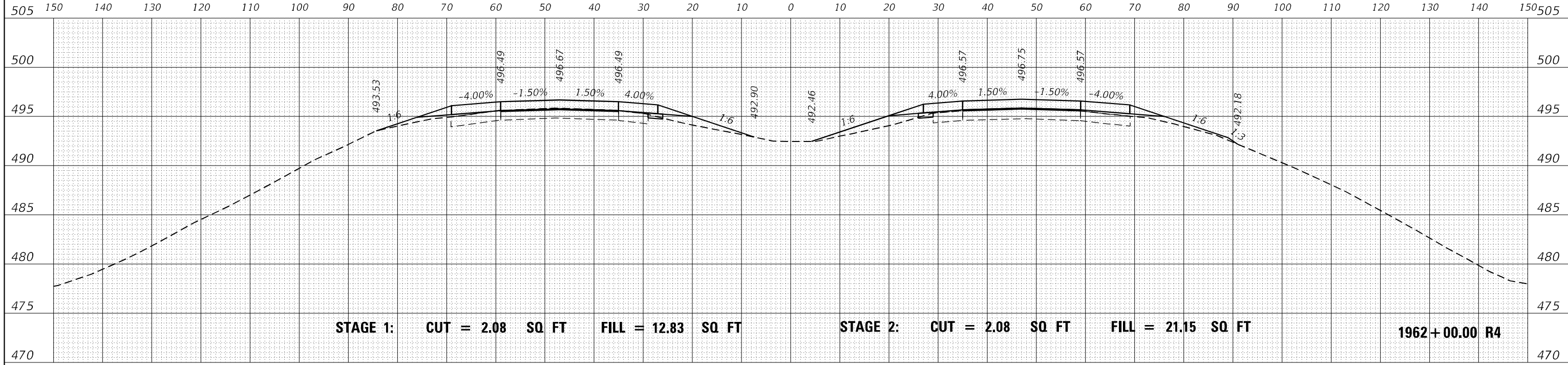
SCALE: 50 SHEET OF SHEETS STA. 1960+50.00 R4 TO STA. 1961+00.00 R4

F.A.I. RTE.	SECTION	COUNTY	TOTAL SHEETS	SHEET NO.
I-64	*	JEFFERSON	1052	604
			CONTRACT NO. 78604	

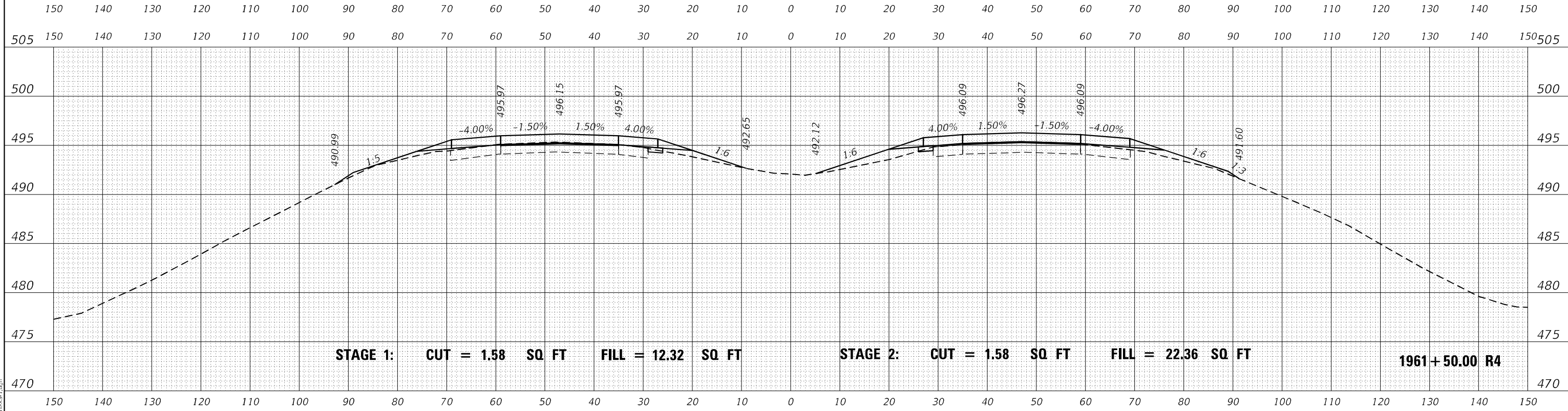
ILLINOIS FED. AID PROJECT

(41-6,41-6-1,41-7)RS-2;BSMART 2023

DATE	
BY	
FINAL SURVEY	SURVEYED
NOTE BOOK	PLOTTED
NO.	TEMPLATE
	AREAS
	CHECKED



DATE	
BY	
ORIGINAL SURVEY	SURVEYED
NOTE BOOK	PLOTTED
NO.	TEMPLATE
	AREAS
	CHECKED



MODEL: D:\mfr\119\2022\11-4-2022\1961+50.00 R4.dgn
FILE NAME: ...1961+50.00 R4.dgn

USER NAME	= dhawes
PLOT SCALE	= 20,0000 * / in.
PLOT DATE	= 11/4/2022 - 9:32:16 AM

DESIGNED	-
DRAWN	-
CHECKED	-
DATE	-

REVISED	-
REVISED	-
REVISED	-
REVISED	-

**STATE OF ILLINOIS
DEPARTMENT OF TRANSPORTATION**

**INTERSTATE 64
CROSS SECTIONS**

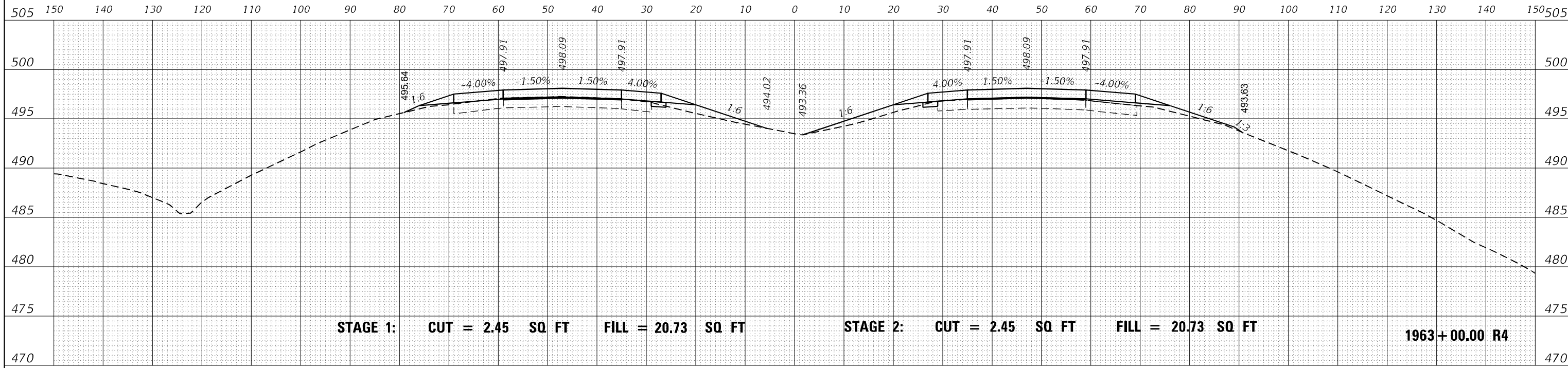
SCALE: 50 SHEET OF SHEETS STA. 1961+50.00 R4 TO STA. 1962+00.00 R4

F.A.I. RTE.	SECTION	COUNTY	TOTAL SHEETS	SHEET NO.
I-64	*	JEFFERSON	1052	605
CONTRACT NO. 78604				

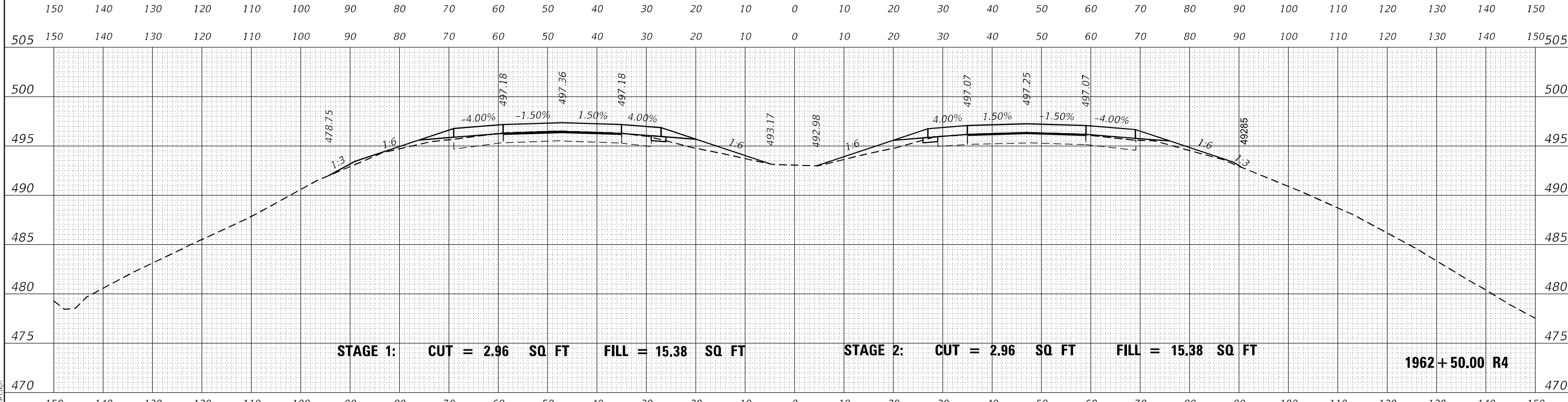
ILLINOIS FED. AID PROJECT

(41-6,41-6-1,41-7)RS-2;BSMART 2023

DATE	
BY	
FINAL SURVEY	SURVEYED
NOTE BOOK	PLOTTED
NO.	AREAS CHECKED



DATE	
BY	
ORIGINAL SURVEY	SURVEYED
NOTE BOOK	PLOTTED
NO.	AREAS CHECKED



MODEL: D:\mfr\...
FILE NAME: ...

USER NAME = dhawes	DESIGNED -	REVISED -
PLOT SCALE = 20,0000 * / in.	DRAWN -	REVISED -
PLOT DATE = 11/4/2022 - 9:32:16 AM	CHECKED -	REVISED -
	DATE -	REVISED -

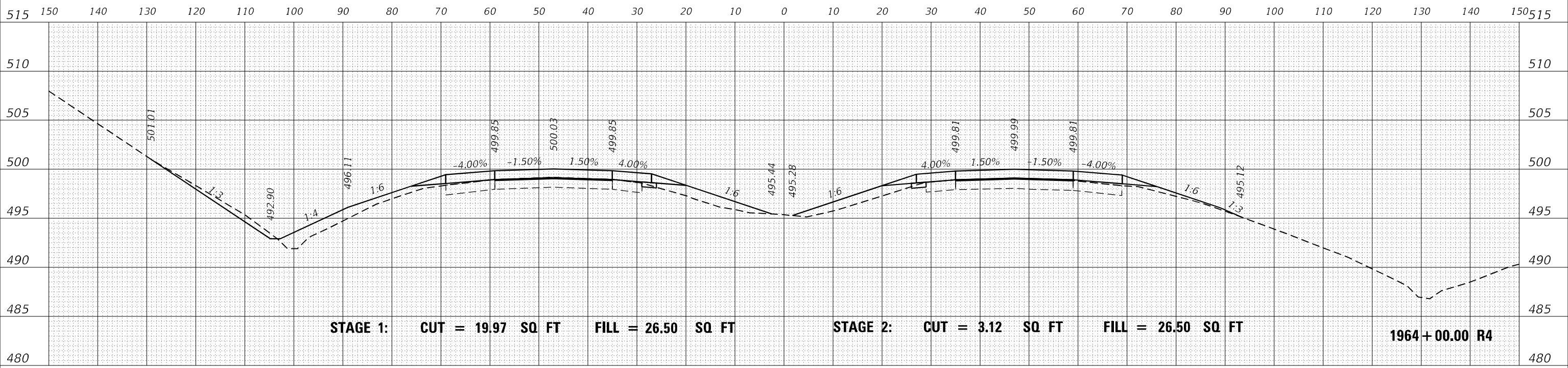
**STATE OF ILLINOIS
DEPARTMENT OF TRANSPORTATION**

**INTERSTATE 64
CROSS SECTIONS**

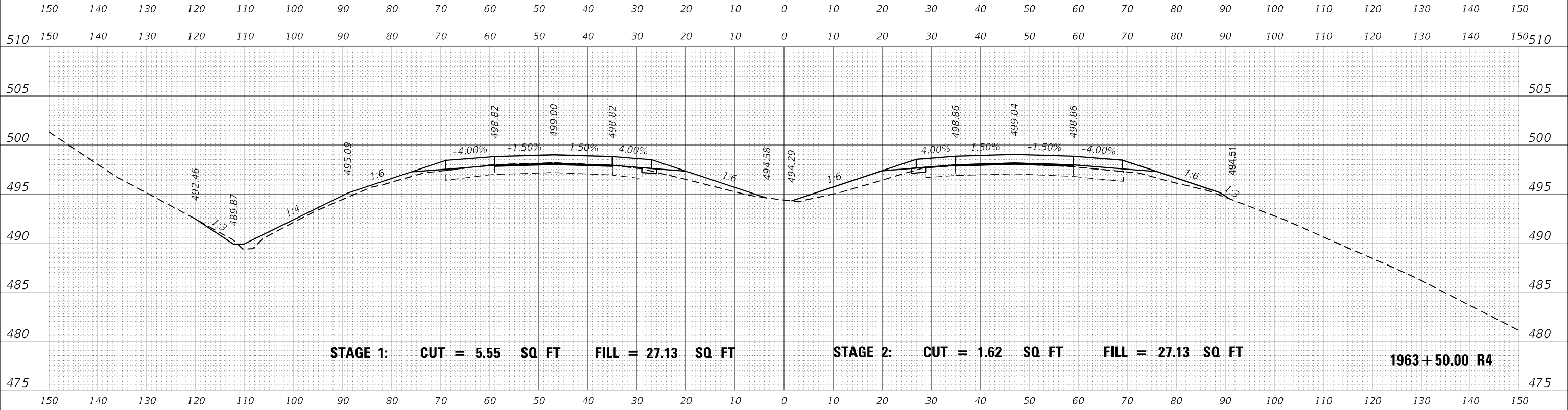
SCALE: 50 SHEET OF SHEETS STA. 1962+50.00 R4 TO STA. 1963+00.00 R4

F.A.I. RTE.	SECTION	COUNTY	TOTAL SHEETS	SHEET NO.
I-64	*	JEFFERSON	1052	606
			CONTRACT NO. 78604	

DATE	
BY	
FINAL SURVEY	SURVEYED
NOTE BOOK	PLOTTED
NO.	AREAS CHECKED



DATE	
BY	
ORIGINAL SURVEY	SURVEYED
NOTE BOOK	PLOTTED
NO.	AREAS CHECKED



MODEL: D:\mfr\...
 FILE NAME: ...029\8604-R4-S1.dgn

USER NAME = dhawes	DESIGNED -	REVISED -
PLOT SCALE = 20,0000 * / in.	DRAWN -	REVISED -
PLOT DATE = 11/4/2022 - 9:32:17 AM	CHECKED -	REVISED -
	DATE -	REVISED -

**STATE OF ILLINOIS
DEPARTMENT OF TRANSPORTATION**

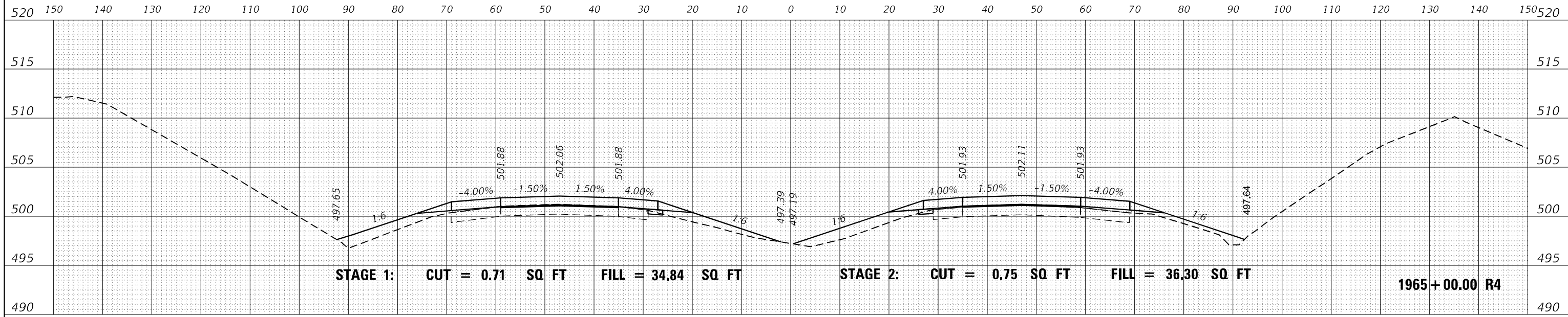
**INTERSTATE 64
CROSS SECTIONS**

SCALE: 50 SHEET OF SHEETS STA. 1963+50.00 R4 TO STA. 1964+00.00 R4

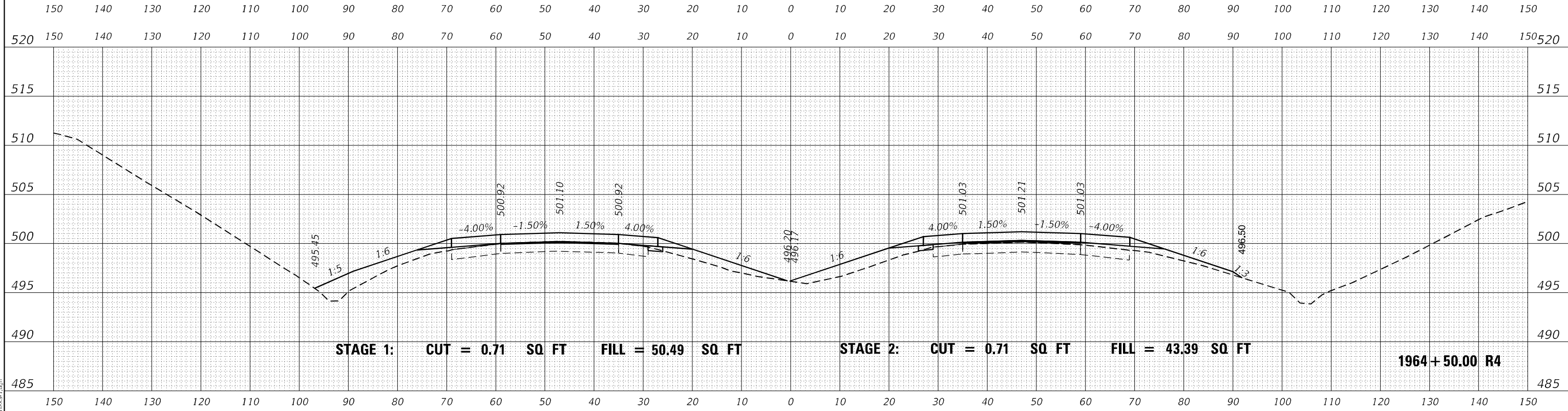
F.A.I. RTE.	SECTION	COUNTY	TOTAL SHEETS	SHEET NO.
I-64	*	JEFFERSON	1052	607
CONTRACT NO. 78604				

* (41-6,41-6-1,41-7)RS-2;BSMART 2023

DATE	
BY	
FINAL SURVEY	SURVEYED
NOTE BOOK	PLOTTED
NO.	AREAS CHECKED



DATE	
BY	
ORIGINAL SURVEY	SURVEYED
NOTE BOOK	PLOTTED
NO.	AREAS CHECKED



MODEL: D:\mfr\...
FILE NAME: ...

USER NAME = dhawes	DESIGNED -	REVISED -
PLOT SCALE = 20,0000 * / in.	DRAWN -	REVISED -
PLOT DATE = 11/4/2022 - 9:32:17 AM	CHECKED -	REVISED -
	DATE -	REVISED -

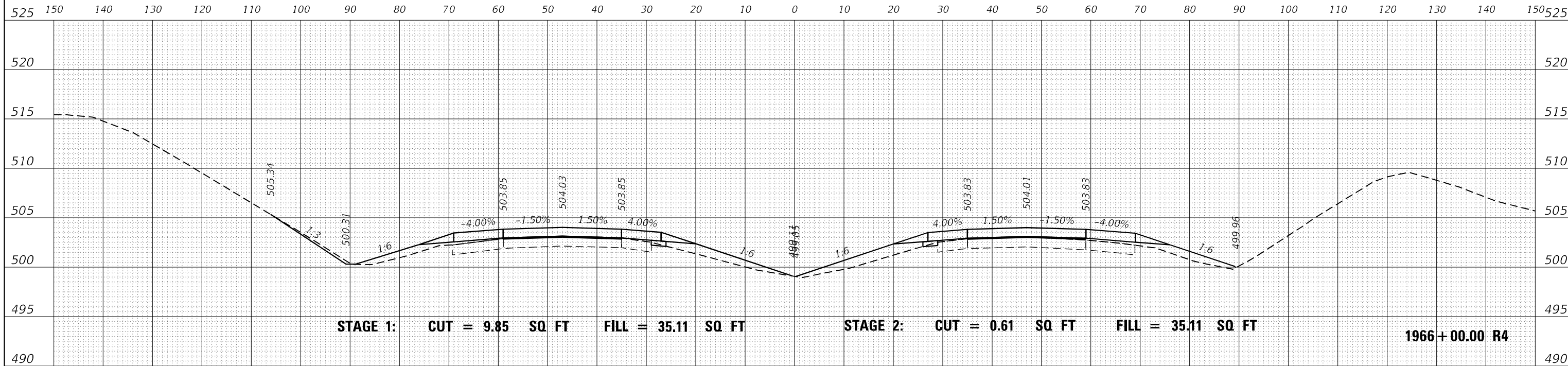
**STATE OF ILLINOIS
DEPARTMENT OF TRANSPORTATION**

**INTERSTATE 64
CROSS SECTIONS**

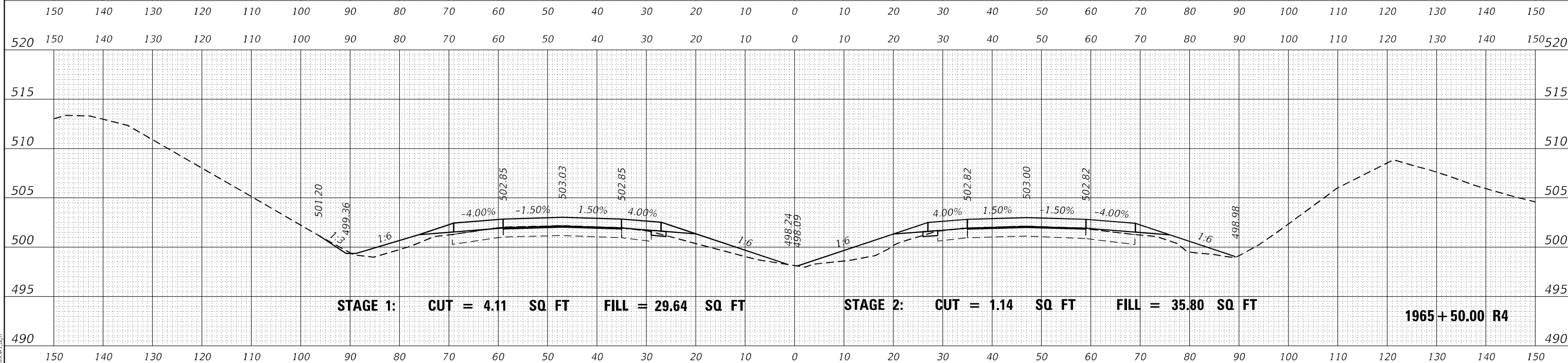
SCALE: 50 SHEET OF SHEETS STA. 1964+50.00 R4 TO STA. 1965+00.00 R4

F.A.I. RTE.	SECTION	COUNTY	TOTAL SHEETS	SHEET NO.
I-64	*	JEFFERSON	1052	608
CONTRACT NO. 78604				

DATE	
BY	
FINAL SURVEY	SURVEYED
NOTE BOOK	PLOTTED
NO.	AREAS CHECKED



DATE	
BY	
ORIGINAL SURVEY	SURVEYED
NOTE BOOK	PLOTTED
NO.	AREAS CHECKED



MODEL: D:\mfr\...
FILE NAME: ...02978604-RS-R4.dgn

USER NAME = dhawes	DESIGNED -	REVISED -
	DRAWN -	REVISED -
PLOT SCALE = 20,0000 * / in.	CHECKED -	REVISED -
PLOT DATE = 11/4/2022 - 9:32:18 AM	DATE -	REVISED -

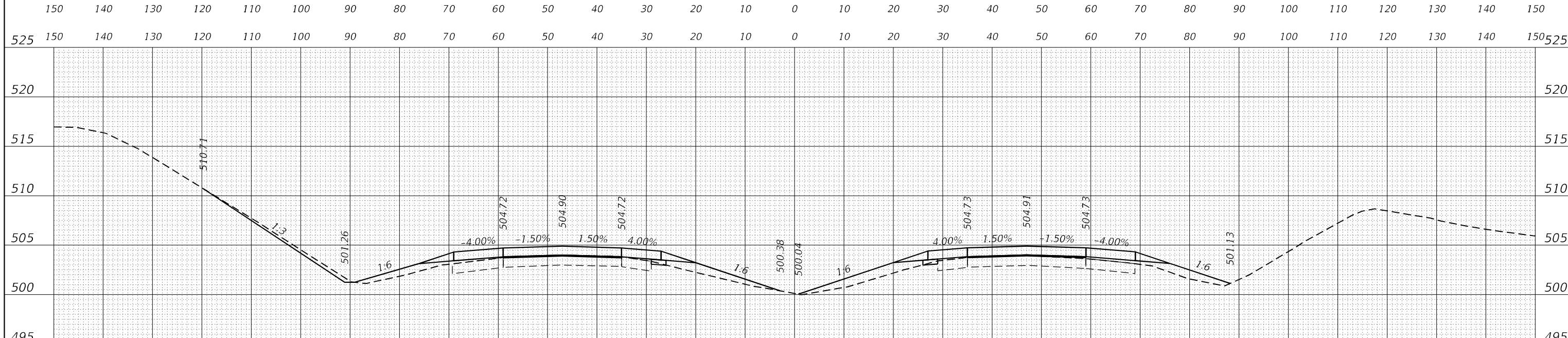
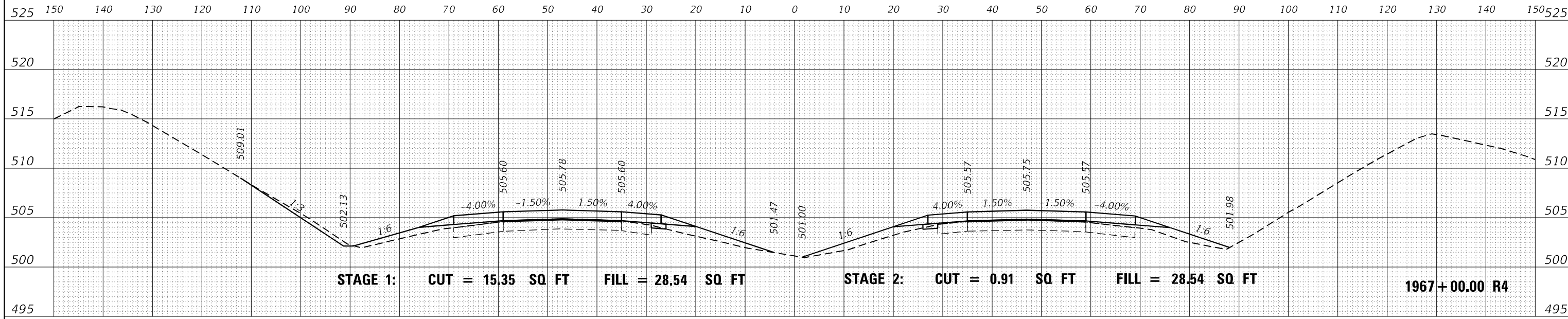
**STATE OF ILLINOIS
DEPARTMENT OF TRANSPORTATION**

**INTERSTATE 64
CROSS SECTIONS**

SCALE: 50 SHEET OF SHEETS STA. 1965+50.00 R4 TO STA. 1966+00.00 R4

F.A.I. RTE.	SECTION	COUNTY	TOTAL SHEETS	SHEET NO.
I-64	*	JEFFERSON	1052	609
CONTRACT NO. 78604				

BY	DATE
FINAL SURVEY	SURVEYED
NOTE BOOK	PLOTTED
NO.	TEMPLATE
	AREAS CHECKED



BY	DATE
ORIGINAL SURVEY	SURVEYED
NOTE BOOK	PLOTTED
NO.	TEMPLATE
	AREAS CHECKED

MODEL: D:\mfr\...
FILE NAME: ...02978604-R4-S-1.dgn

USER NAME = dhawes	DESIGNED -	REVISED -
PLOT SCALE = 20,0000 * / in.	DRAWN -	REVISED -
PLOT DATE = 11/4/2022 - 9:32:18 AM	CHECKED -	REVISED -
	DATE -	REVISED -

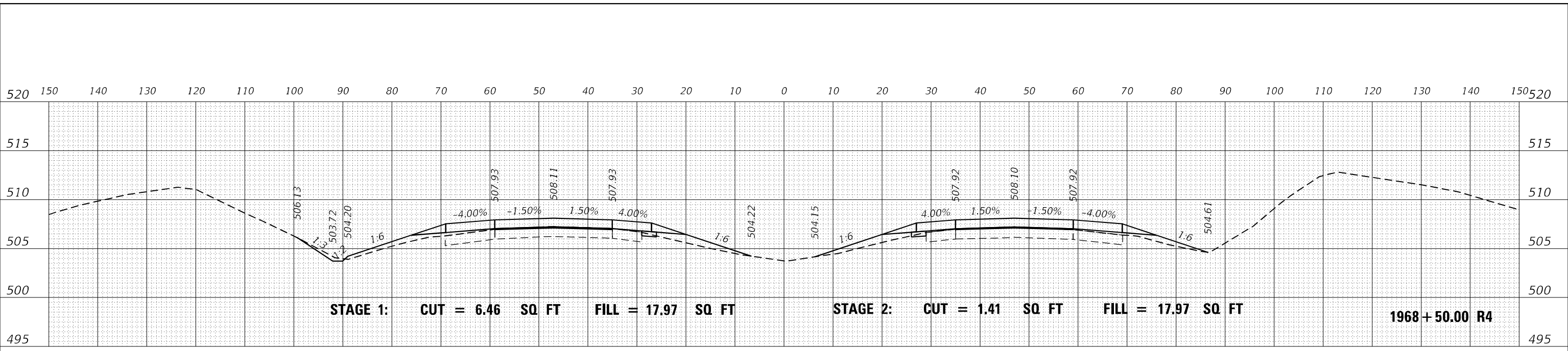
**STATE OF ILLINOIS
DEPARTMENT OF TRANSPORTATION**

**INTERSTATE 64
CROSS SECTIONS**

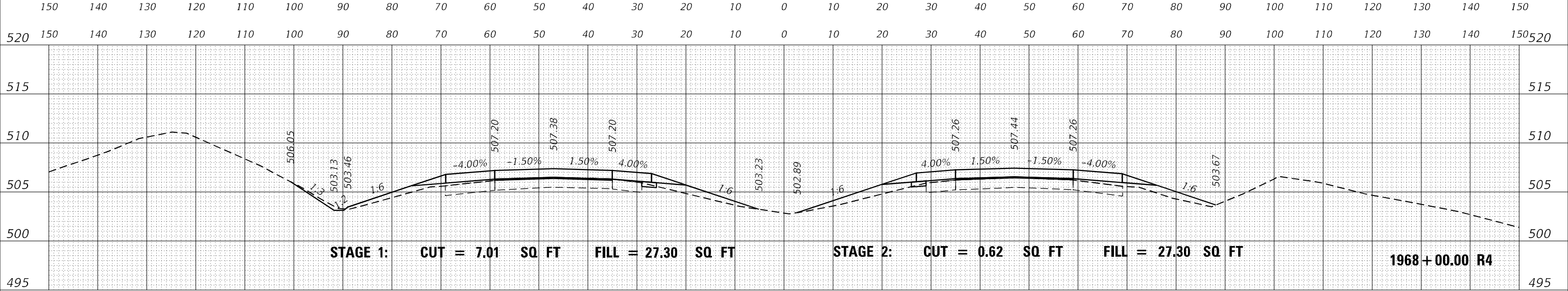
SCALE: 50 SHEET OF SHEETS STA. 1966+50.00 R4 TO STA. 1967+00.00 R4

F.A.I. RTE.	SECTION	COUNTY	TOTAL SHEETS	SHEET NO.
I-64	*	JEFFERSON	1052	610
				CONTRACT NO. 78604

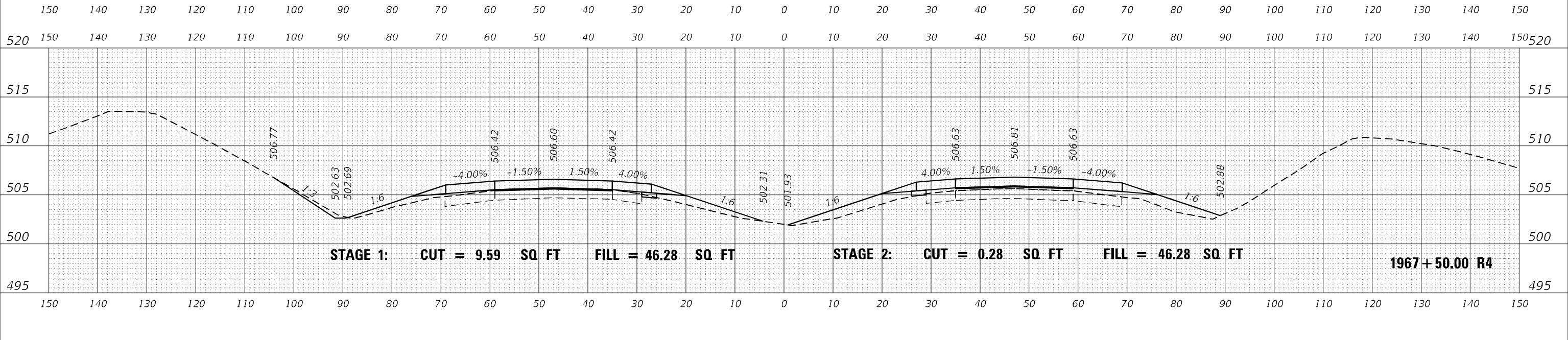
DATE	
BY	
FINAL SURVEY	SURVEYED
NOTE BOOK	PLOTTED
NO.	TEMPLATE
	AREAS
	CHECKED



DATE	
BY	
ORIGINAL SURVEY	SURVEYED
NOTE BOOK	PLOTTED
NO.	TEMPLATE
	AREAS
	CHECKED



DATE	
BY	
ORIGINAL SURVEY	SURVEYED
NOTE BOOK	PLOTTED
NO.	TEMPLATE
	AREAS
	CHECKED



MODEL: D:\mfr\h
FILE NAME: ...029\8604-RS-R4.dgn

USER NAME = dhawes	DESIGNED -	REvised -
PLOT SCALE = 20,0000 * / in.	DRAWN -	REvised -
PLOT DATE = 11/4/2022 - 9:32:19 AM	CHECKED -	REvised -
	DATE -	REvised -

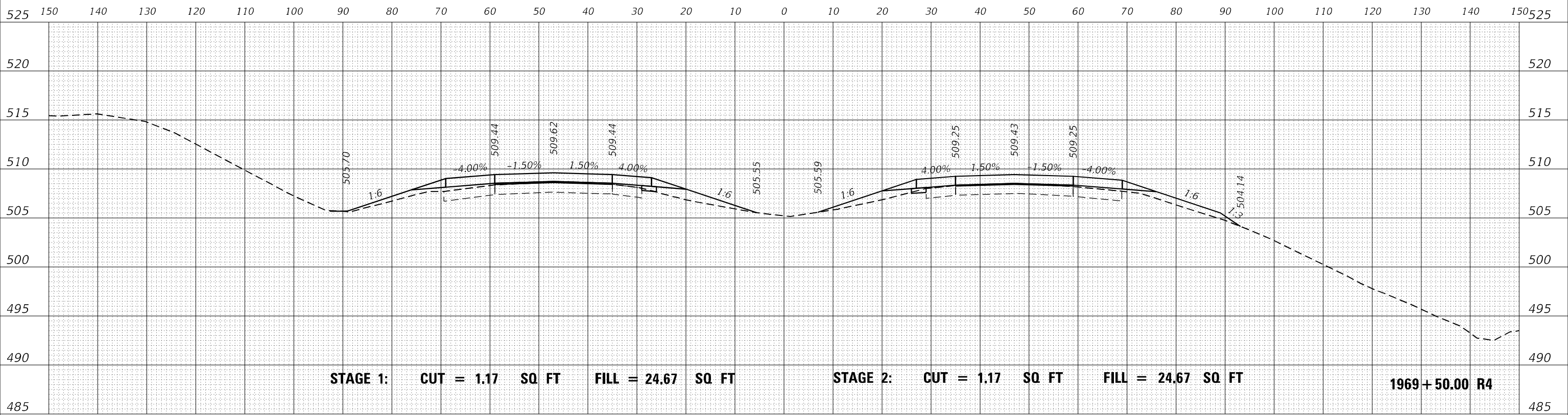
**STATE OF ILLINOIS
DEPARTMENT OF TRANSPORTATION**

**INTERSTATE 64
CROSS SECTIONS**

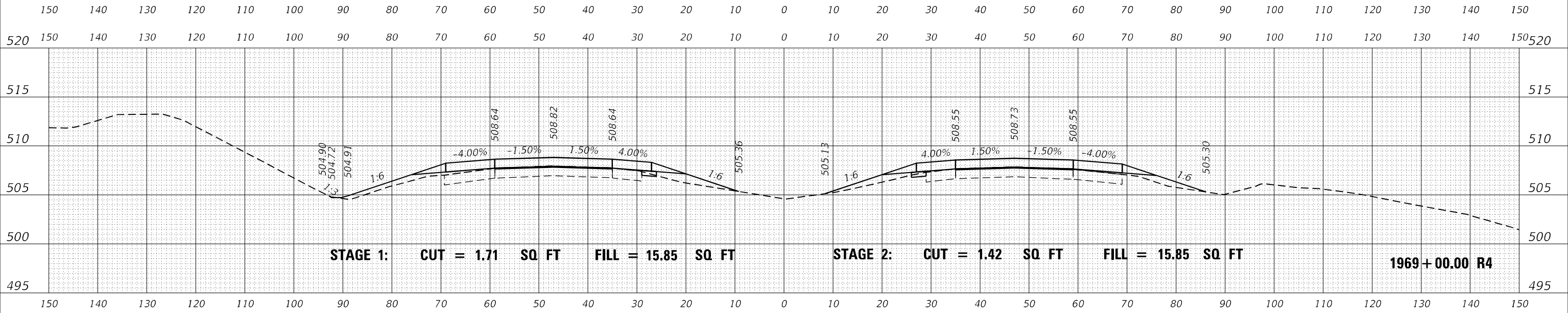
SCALE: 50 SHEET OF SHEETS STA. 1967+50.00 R4 TO STA. 1968+50.00 R4

F.A.I. RTE.	SECTION	COUNTY	TOTAL SHEETS	SHEET NO.
I-64	*	JEFFERSON	1052	611
			CONTRACT NO. 78604	

FINAL SURVEY NO.	SURVEYED	DATE
NOTE BOOK	PLOTTED	
AREAS CHECKED	TEMPLATE	
	AREAS	
	CHECKED	



ORIGINAL SURVEY NO.	SURVEYED	DATE
NOTE BOOK	PLOTTED	
AREAS CHECKED	TEMPLATE	
	AREAS	
	CHECKED	



MODEL: D:\mfr\it
FILE NAME: ...029\8604-R4-S-1.dgn

USER NAME = dhawes	DESIGNED -	REVISED -
PLOT SCALE = 20,0000 * / in.	DRAWN -	REVISED -
PLOT DATE = 11/4/2022 - 9:32:19 AM	CHECKED -	REVISED -
	DATE -	REVISED -

**STATE OF ILLINOIS
DEPARTMENT OF TRANSPORTATION**

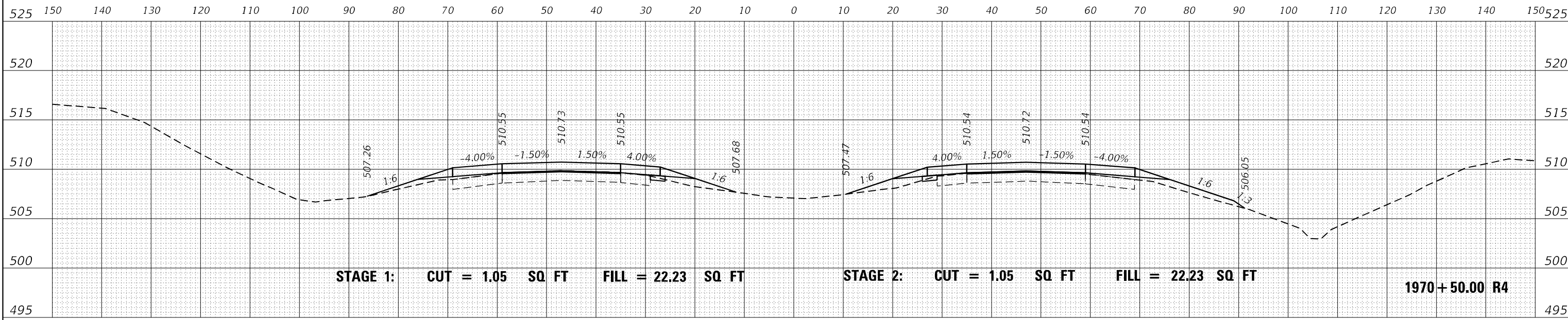
**INTERSTATE 64
CROSS SECTIONS**

SCALE: 50 SHEET OF SHEETS STA. 1969+00.00 R4 TO STA. 1969+50.00 R4

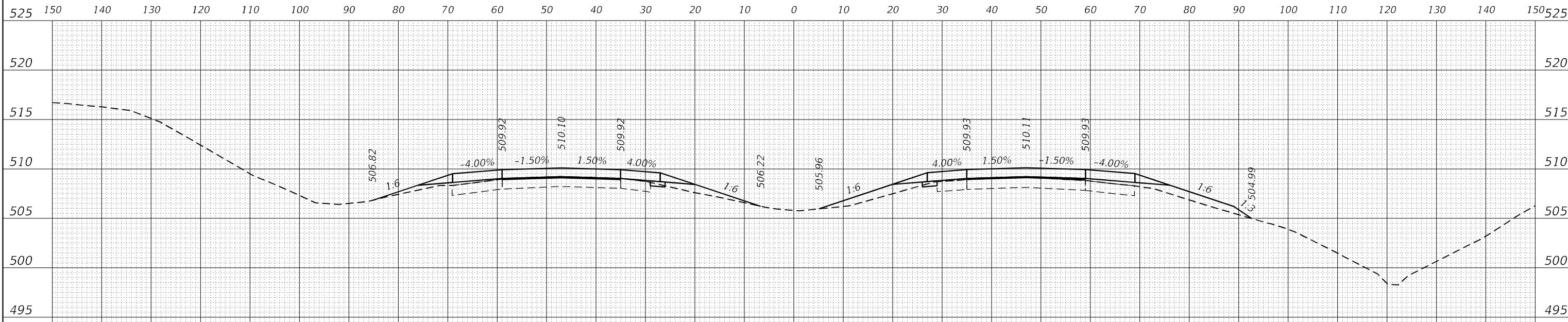
F.A.I. RTE.	SECTION	COUNTY	TOTAL SHEETS	SHEET NO.
I-64	*	JEFFERSON	1052	612
CONTRACT NO. 78604				

(41-6,41-6-1,41-7)RS-2;BSMART 2023

FINAL SURVEY NO.	SURVEYED	DATE
NOTE BOOK	PLOTTED	
AREAS CHECKED	TEMPLATE	
	AREAS	
	CHECKED	



ORIGINAL SURVEY NO.	SURVEYED	DATE
NOTE BOOK	PLOTTED	
AREAS CHECKED	TEMPLATE	
	AREAS	
	CHECKED	



MODEL: D:\mfr\...
FILE NAME: ...

USER NAME = dhawes	DESIGNED -	REVISED -
PLOT SCALE = 20,0000 * / in.	DRAWN -	REVISED -
PLOT DATE = 11/4/2022 - 9:32:20 AM	CHECKED -	REVISED -
	DATE -	REVISED -

**STATE OF ILLINOIS
DEPARTMENT OF TRANSPORTATION**

**INTERSTATE 64
CROSS SECTIONS**

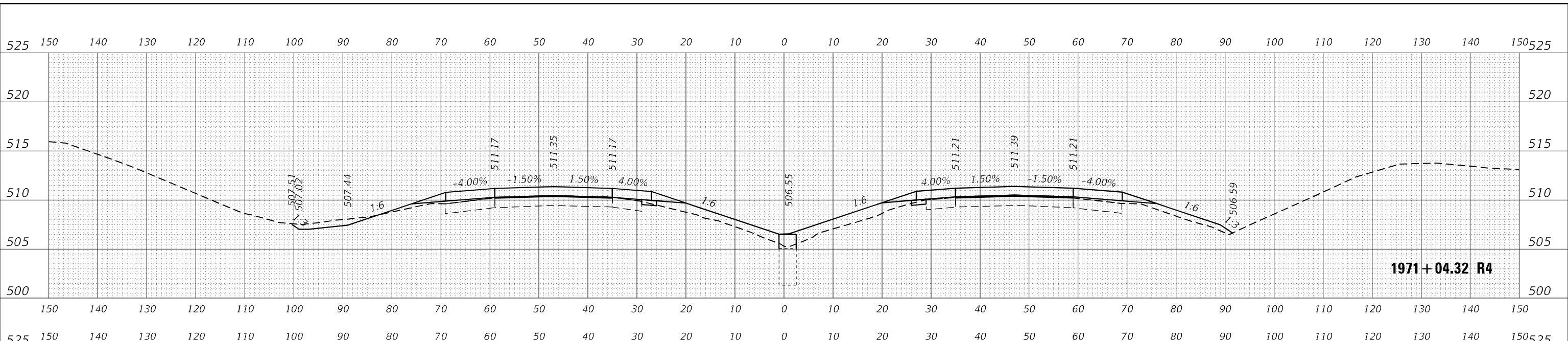
SCALE: 50 SHEET OF SHEETS STA. 1970+00.00 R4 TO STA. 1970+50.00 R4

F.A.I. RTE. I-64	SECTION *	COUNTY JEFFERSON	TOTAL SHEETS 1052	SHEET NO. 613
			CONTRACT NO. 78604	

ILLINOIS FED. AID PROJECT

(41-6,41-6-1,41-7)RS-2;BSMART 2023

DATE	
BY	
FINAL SURVEY	SURVEYED
NOTE BOOK	PLOTTED
NO.	TEMPLATE
	AREAS
	CHECKED

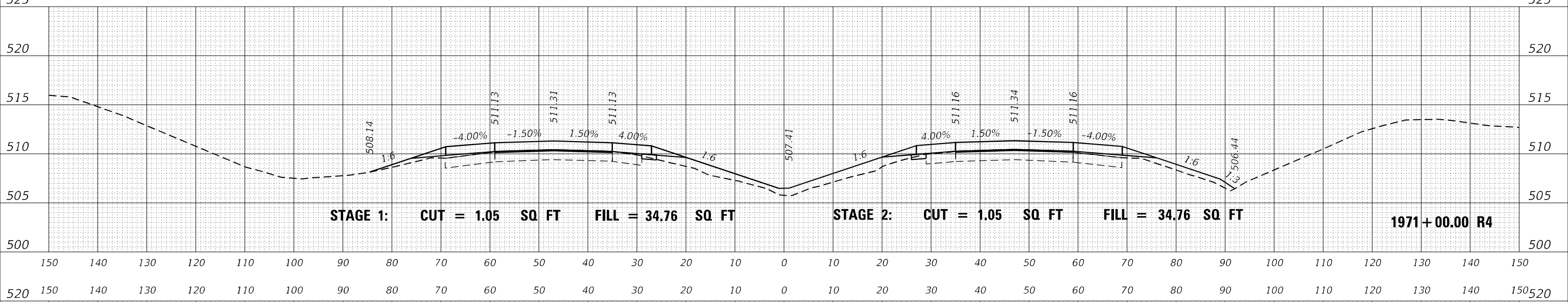


STAGE 1: CUT = 1.05 SQ FT FILL = 34.76 SQ FT

STAGE 2: CUT = 1.05 SQ FT FILL = 34.76 SQ FT

1971+00.00 R4

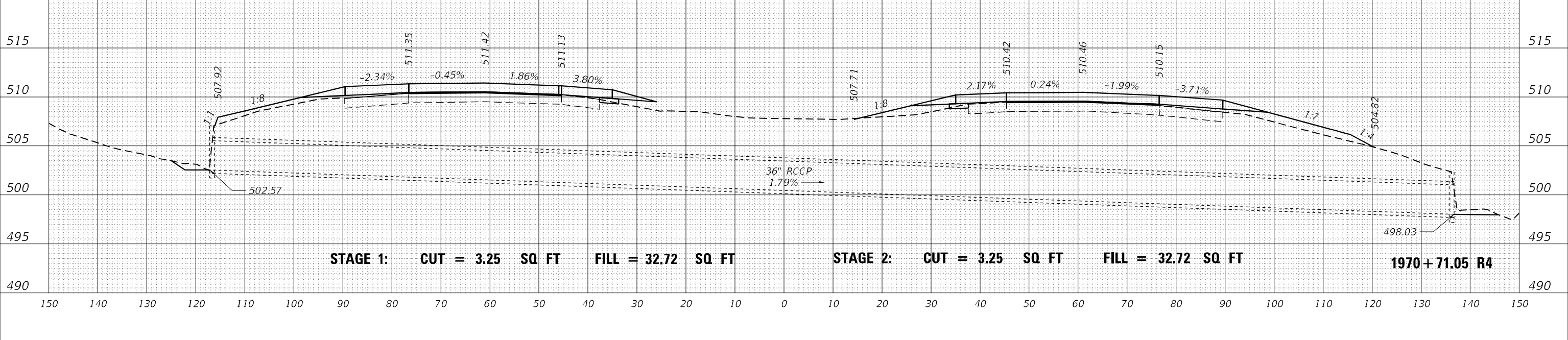
DATE	
BY	
ORIGINAL SURVEY	SURVEYED
NOTE BOOK	PLOTTED
NO.	TEMPLATE
	AREAS
	CHECKED



STAGE 1: CUT = 3.25 SQ FT FILL = 32.72 SQ FT

STAGE 2: CUT = 3.25 SQ FT FILL = 32.72 SQ FT

1970+71.05 R4



MODEL: D:\mfr\... FILE NAME: ...

USER NAME = dhawes	DESIGNED -	REVISED -
	DRAWN -	REVISED -
PLOT SCALE = 20,0000' / in.	CHECKED -	REVISED -
PLOT DATE = 11/4/2022 - 9:32:20 AM	DATE -	REVISED -

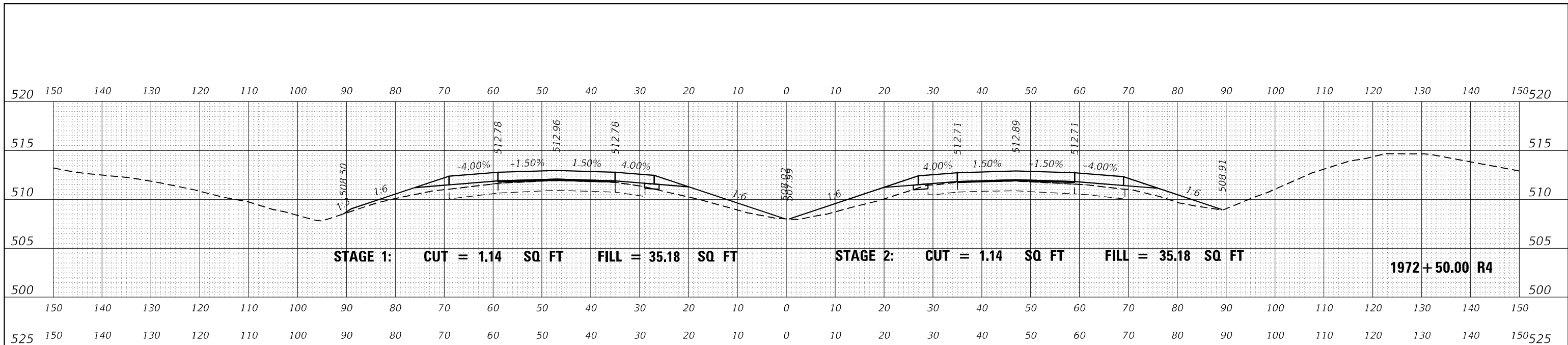
**STATE OF ILLINOIS
DEPARTMENT OF TRANSPORTATION**

**INTERSTATE 64
CROSS SECTIONS**

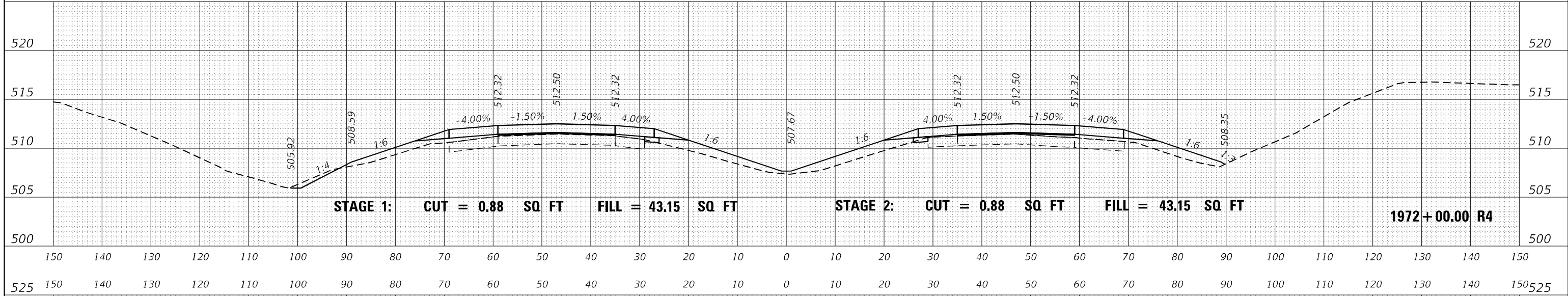
SCALE: 50	SHEET	OF	SHEETS	STA. 1970+71.05 R4 TO STA. 1971+04.32 R4	F.A.I. RTE. I-64	SECTION *	COUNTY JEFFERSON	TOTAL SHEETS 1052	SHEET NO. 614
					ILLINOIS FED. AID PROJECT		CONTRACT NO. 78604		

* (41-6,41-6-1,41-7)RS-2;BSMART 2023

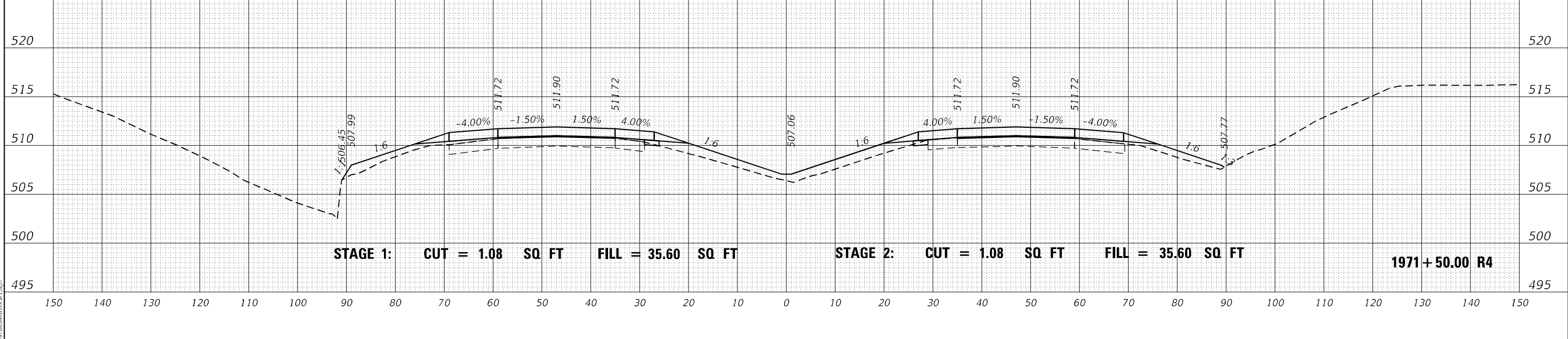
DATE	
BY	
FINAL SURVEY	SURVEYED
NOTE BOOK	PLOTTED
NO.	TEMPLATE
	AREAS
	CHECKED



DATE	
BY	
ORIGINAL SURVEY	SURVEYED
NOTE BOOK	PLOTTED
NO.	TEMPLATE
	AREAS
	CHECKED



DATE	
BY	
ORIGINAL SURVEY	SURVEYED
NOTE BOOK	PLOTTED
NO.	TEMPLATE
	AREAS
	CHECKED



MODEL: D:\mfrh
FILE NAME: ...029\8604-RS-R4.dgn

USER NAME = dhawes	DESIGNED -	REVISED -
	DRAWN -	REVISED -
PLOT SCALE = 20,0000 * / in.	CHECKED -	REVISED -
PLOT DATE = 11/4/2022 - 9:32:21 AM	DATE -	REVISED -

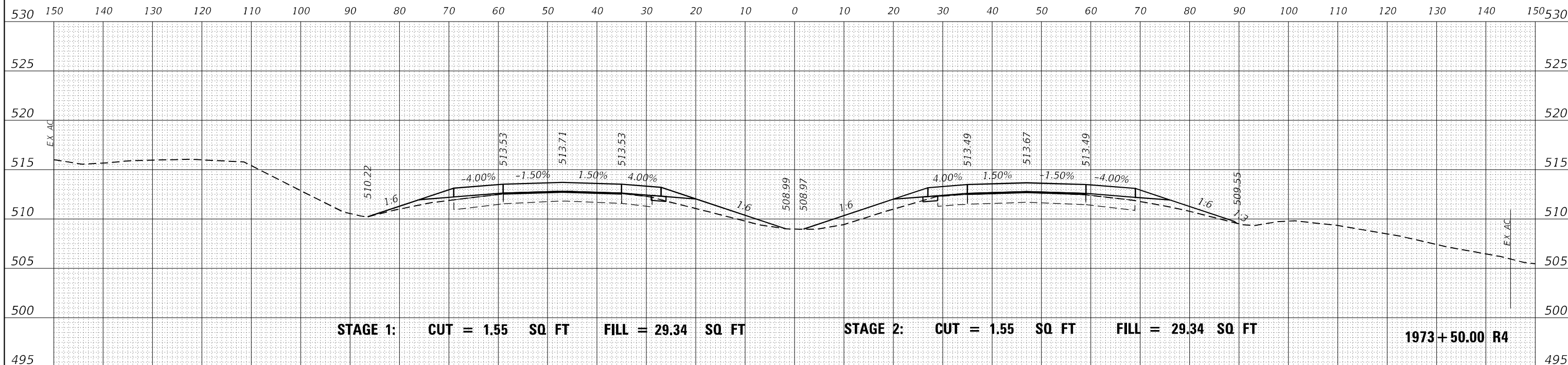
**STATE OF ILLINOIS
DEPARTMENT OF TRANSPORTATION**

**INTERSTATE 64
CROSS SECTIONS**

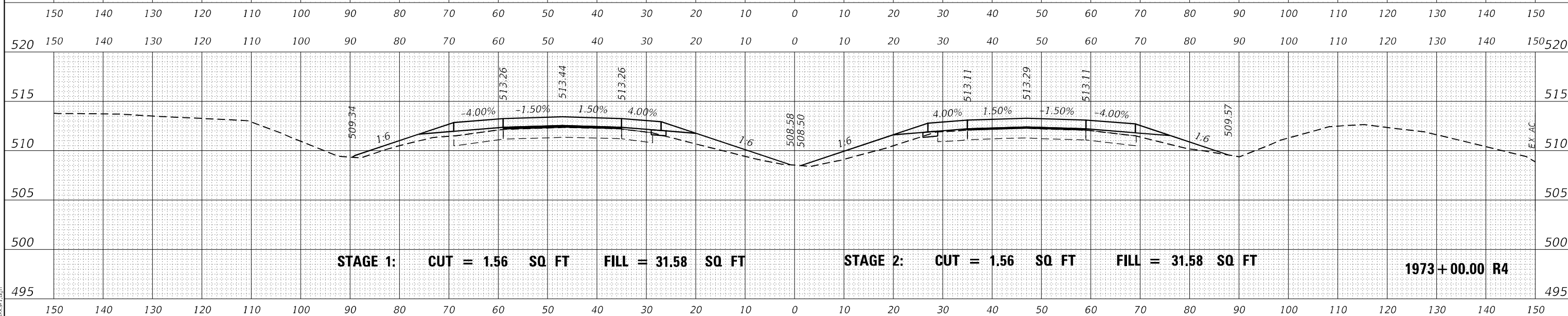
SCALE: 50 SHEET OF SHEETS STA. 1971+50.00 R4 TO STA. 1972+50.00 R4

F.A.I. RTE.	SECTION	COUNTY	TOTAL SHEETS	SHEET NO.
I-64	*	JEFFERSON	1052	615
			CONTRACT NO. 78604	

DATE	
BY	
SURVEYED	
PLOTTED	
TEMPLATE	
NOTE BOOK	
AREAS CHECKED	
NO.	



DATE	
BY	
SURVEYED	
PLOTTED	
TEMPLATE	
NOTE BOOK	
AREAS CHECKED	
NO.	



MODEL: D:\mfr\...
FILE NAME: ...02\78604-RS-1.dgn

USER NAME = dhawes	DESIGNED -	REVISED -
	DRAWN -	REVISED -
PLOT SCALE = 20,0000 * / in.	CHECKED -	REVISED -
PLOT DATE = 11/4/2022 - 9:32:21 AM	DATE -	REVISED -

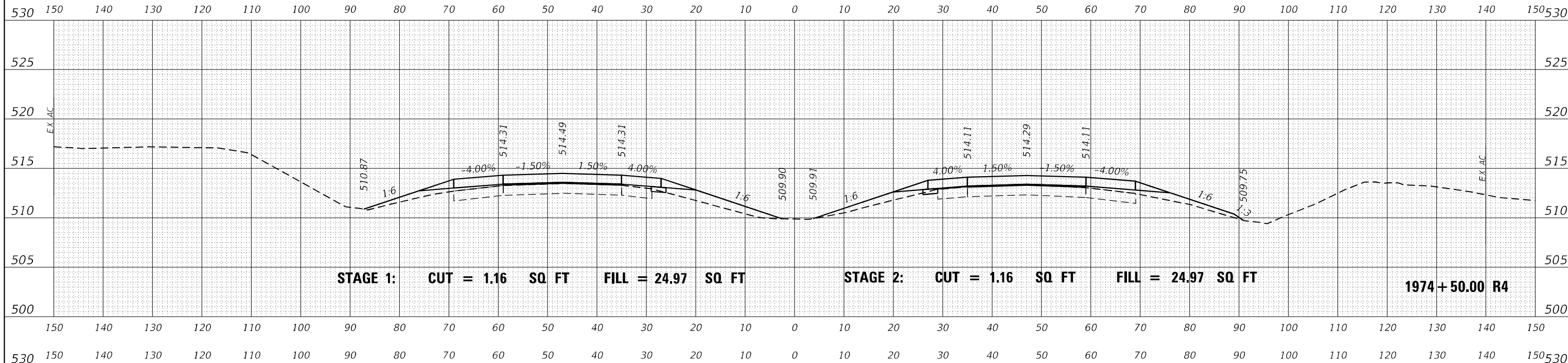
**STATE OF ILLINOIS
DEPARTMENT OF TRANSPORTATION**

**INTERSTATE 64
CROSS SECTIONS**

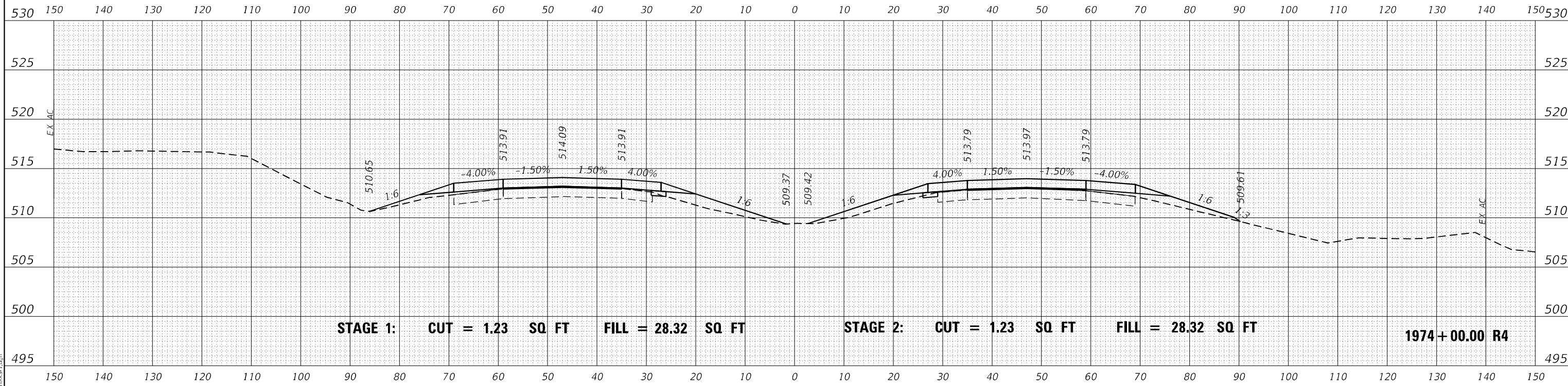
SCALE: 50 SHEET OF SHEETS STA. 1973+00.00 R4 TO STA. 1973+50.00 R4

F.A.I. RTE.	SECTION	COUNTY	TOTAL SHEETS	SHEET NO.
I-64	*	JEFFERSON	1052	616
			CONTRACT NO. 78604	

DATE	
BY	
FINAL SURVEY	SURVEYED
NOTE BOOK	PLOTTED
NO.	TEMPLATE
	AREAS CHECKED



DATE	
BY	
ORIGINAL SURVEY	SURVEYED
NOTE BOOK	PLOTTED
NO.	TEMPLATE
	AREAS CHECKED



MODEL: D:\mfr\19
FILE NAME: ...029\8604-RS-XS-1.dgn

USER NAME = dhawes	DESIGNED -	REVISED -
PLOT SCALE = 20,0000 * / in.	DRAWN -	REVISED -
PLOT DATE = 11/4/2022 - 9:32:22 AM	CHECKED -	REVISED -
	DATE -	REVISED -

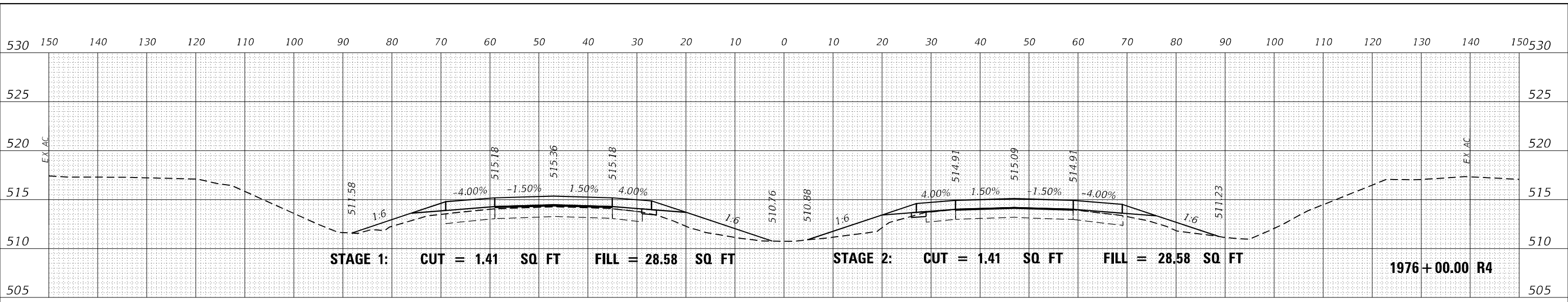
**STATE OF ILLINOIS
DEPARTMENT OF TRANSPORTATION**

**INTERSTATE 64
CROSS SECTIONS**

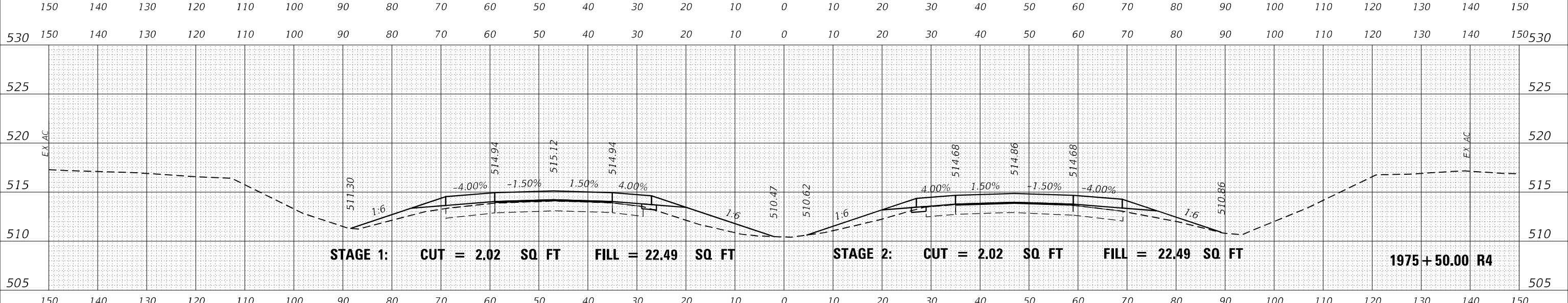
SCALE: 50 SHEET OF SHEETS STA. 1974+00.00 R4 TO STA. 1974+50.00 R4

F.A.I. RTE.	SECTION	COUNTY	TOTAL SHEETS	SHEET NO.
I-64	*	JEFFERSON	1052	617
			CONTRACT NO. 78604	

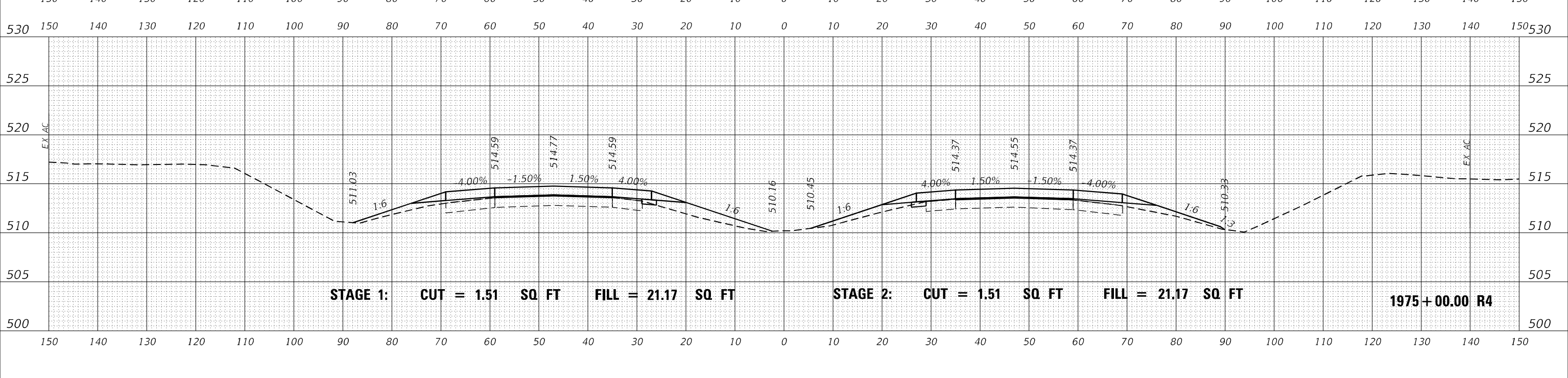
DATE	
BY	
FINAL SURVEY	SURVEYED
NOTE BOOK	PLOTTED
NO.	TEMPLATE
	AREAS
	CHECKED



DATE	
BY	
ORIGINAL SURVEY	SURVEYED
NOTE BOOK	PLOTTED
NO.	TEMPLATE
	AREAS
	CHECKED



DATE	
BY	
ORIGINAL SURVEY	SURVEYED
NOTE BOOK	PLOTTED
NO.	TEMPLATE
	AREAS
	CHECKED



MODEL: D:\mfr\...
FILE NAME: ...

USER NAME = dhawes	DESIGNED -	REVISED -
	DRAWN -	REVISED -
PLOT SCALE = 20,0000' / in.	CHECKED -	REVISED -
PLOT DATE = 11/4/2022 - 9:32:22 AM	DATE -	REVISED -

**STATE OF ILLINOIS
DEPARTMENT OF TRANSPORTATION**

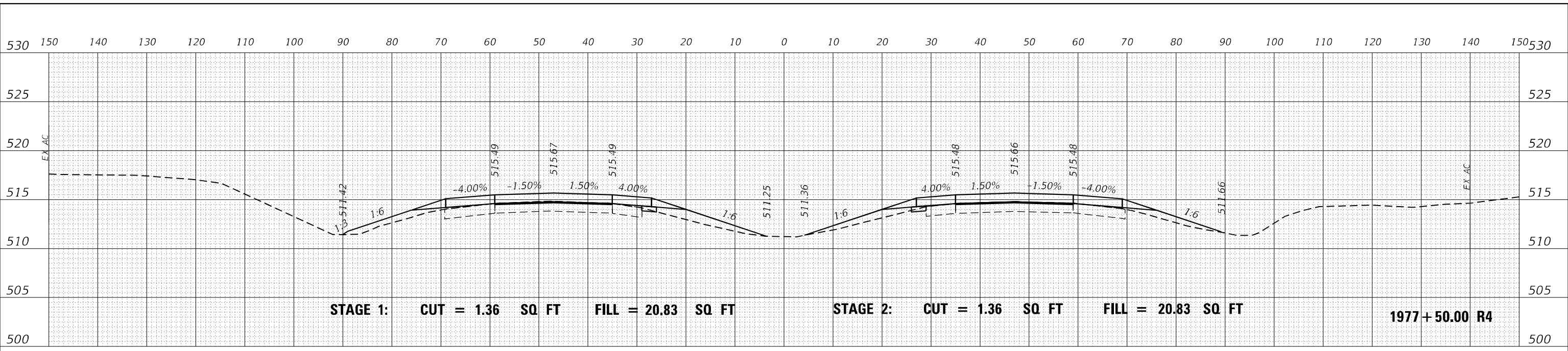
**INTERSTATE 64
CROSS SECTIONS**

SCALE: 50 SHEET OF SHEETS STA. 1975+00.00 R4 TO STA. 1976+00.00 R4

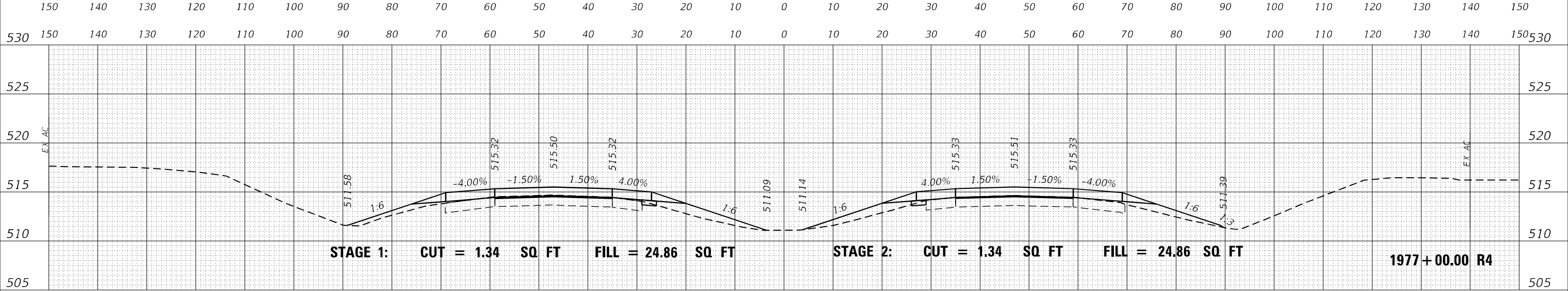
F.A.I. RTE.	SECTION	COUNTY	TOTAL SHEETS	SHEET NO.
I-64	*	JEFFERSON	1052	618
CONTRACT NO. 78604				
ILLINOIS FED. AID PROJECT				

(41-6,41-6-1,41-7)RS-2;BSMART 2023

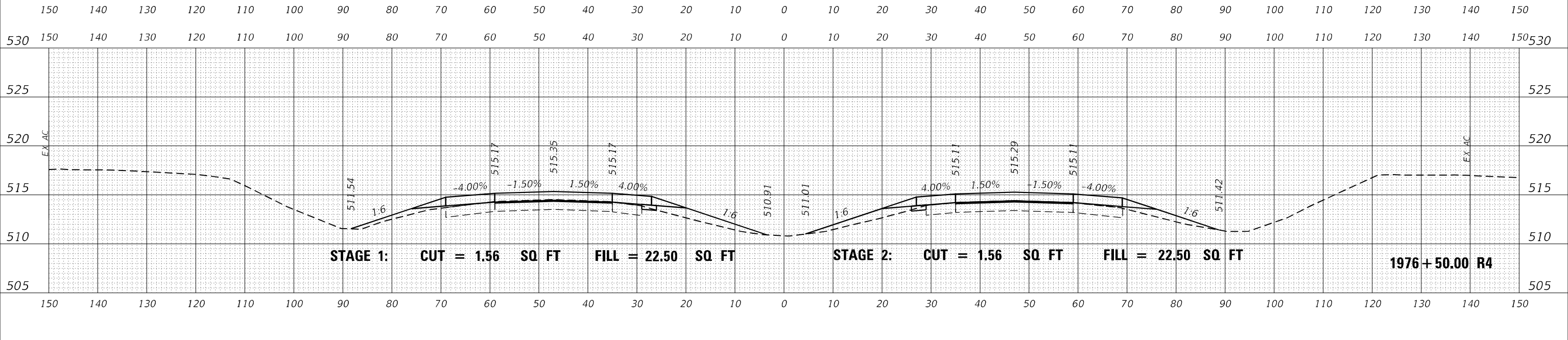
DATE	
BY	
FINAL SURVEY	SURVEYED
NOTE BOOK	PLOTTED
NO.	TEMPLATE
	AREAS
	CHECKED



DATE	
BY	
ORIGINAL SURVEY	SURVEYED
NOTE BOOK	PLOTTED
NO.	TEMPLATE
	AREAS
	CHECKED



DATE	
BY	
ORIGINAL SURVEY	SURVEYED
NOTE BOOK	PLOTTED
NO.	TEMPLATE
	AREAS
	CHECKED



USER NAME = dhawes	DESIGNED -	REVISD -
	DRAWN -	REVISD -
PLOT SCALE = 20,0000' / in.	CHECKED -	REVISD -
PLOT DATE = 11/4/2022 - 9:32:23 AM	DATE -	REVISD -

**STATE OF ILLINOIS
DEPARTMENT OF TRANSPORTATION**

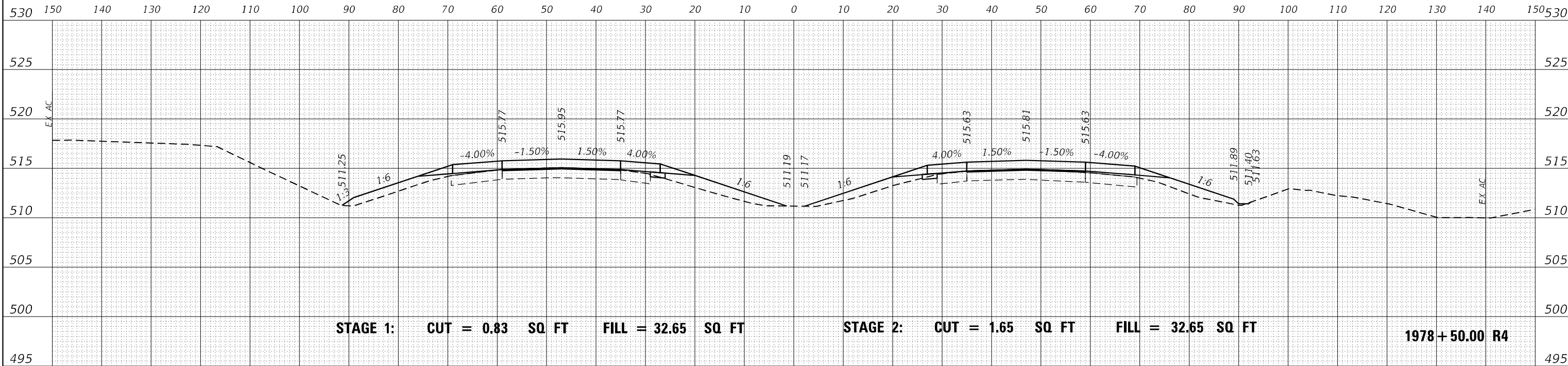
**INTERSTATE 64
CROSS SECTIONS**

SCALE: 50 SHEET OF SHEETS STA. 1976+50.00 R4 TO STA. 1977+50.00 R4

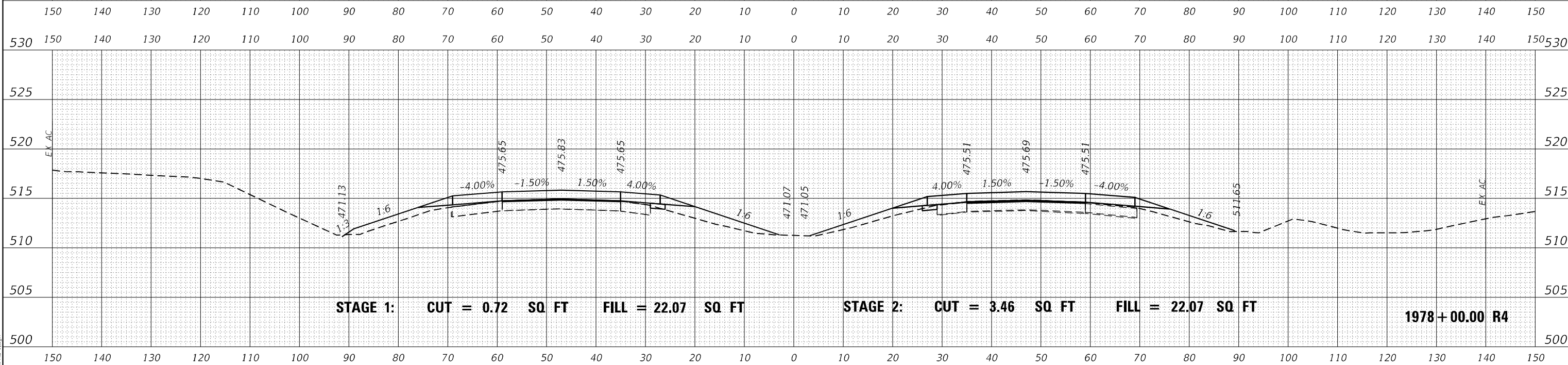
F.A.I. RTE.	SECTION	COUNTY	TOTAL SHEETS	SHEET NO.
I-64	*	JEFFERSON	1052	619
			CONTRACT NO. 78604	

* (41-6,41-6-1,41-7)RS-2;BSMART 2023

DATE	
BY	
FINAL SURVEY	SURVEYED
NOTE BOOK	PLOTTED
NO.	AREAS CHECKED



DATE	
BY	
ORIGINAL SURVEY	SURVEYED
NOTE BOOK	PLOTTED
NO.	AREAS CHECKED



MODEL: D:\mfr\...
FILE NAME: ...02978604-R4-XS-1.dgn

USER NAME	= dhawes
DESIGNED	-
DRAWN	-
PLOT SCALE	= 20,0000 * / in.
PLOT DATE	= 11/4/2022 - 9:32:23 AM

REVISED	-
REVISED	-
REVISED	-
REVISED	-

**STATE OF ILLINOIS
DEPARTMENT OF TRANSPORTATION**

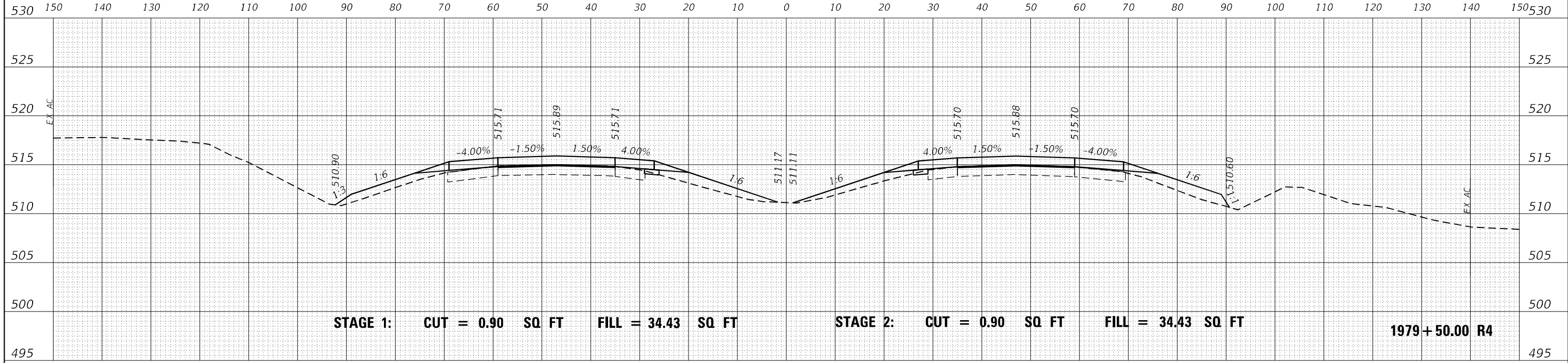
**INTERSTATE 64
CROSS SECTIONS**

SCALE: 50 SHEET OF SHEETS STA. 1978+00.00 R4 TO STA. 1978+50.00 R4

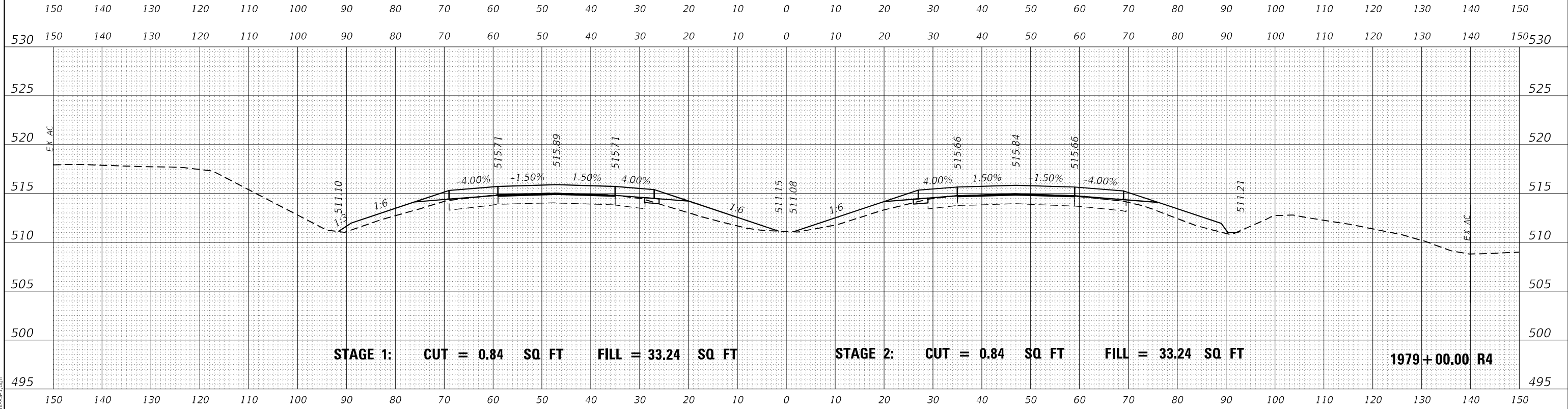
F.A.I. RTE.	SECTION	COUNTY	TOTAL SHEETS	SHEET NO.
I-64	*	JEFFERSON	1052	620
CONTRACT NO. 78604				

ILLINOIS FED. AID PROJECT

DATE	
BY	
FINAL SURVEY	SURVEYED
NOTE BOOK	PLOTTED
NO.	TEMPLATE
	AREAS
	CHECKED



DATE	
BY	
ORIGINAL SURVEY	SURVEYED
NOTE BOOK	PLOTTED
NO.	TEMPLATE
	AREAS
	CHECKED



MODEL: D:\mfr\...
FILE NAME: ...02\78604-RS-XS-1.dgn

USER NAME = dhawes	DESIGNED -	REVISED -
	DRAWN -	REVISED -
PLOT SCALE = 20,0000' / in.	CHECKED -	REVISED -
PLOT DATE = 11/4/2022 - 9:32:24 AM	DATE -	REVISED -

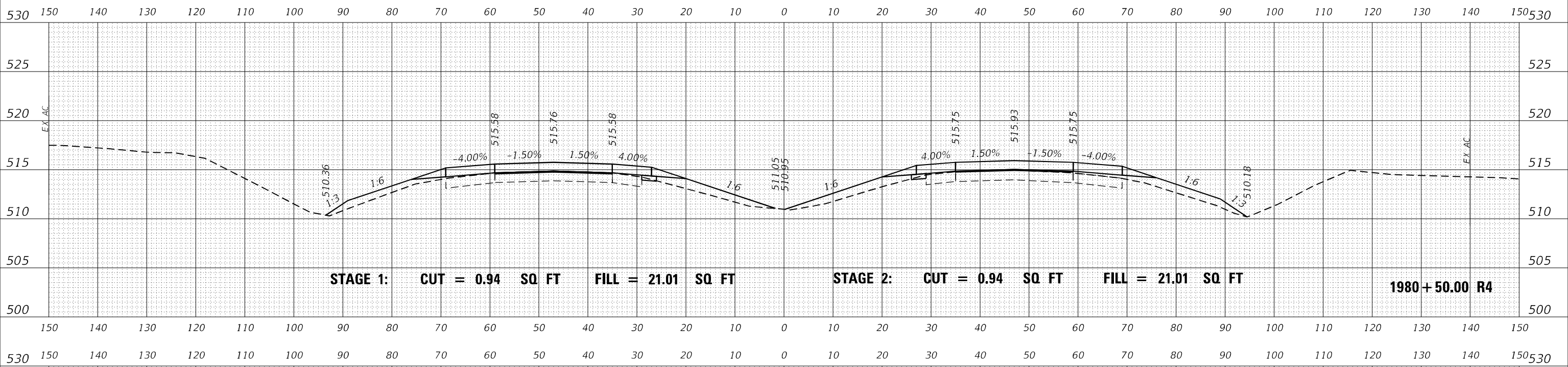
**STATE OF ILLINOIS
DEPARTMENT OF TRANSPORTATION**

**INTERSTATE 64
CROSS SECTIONS**

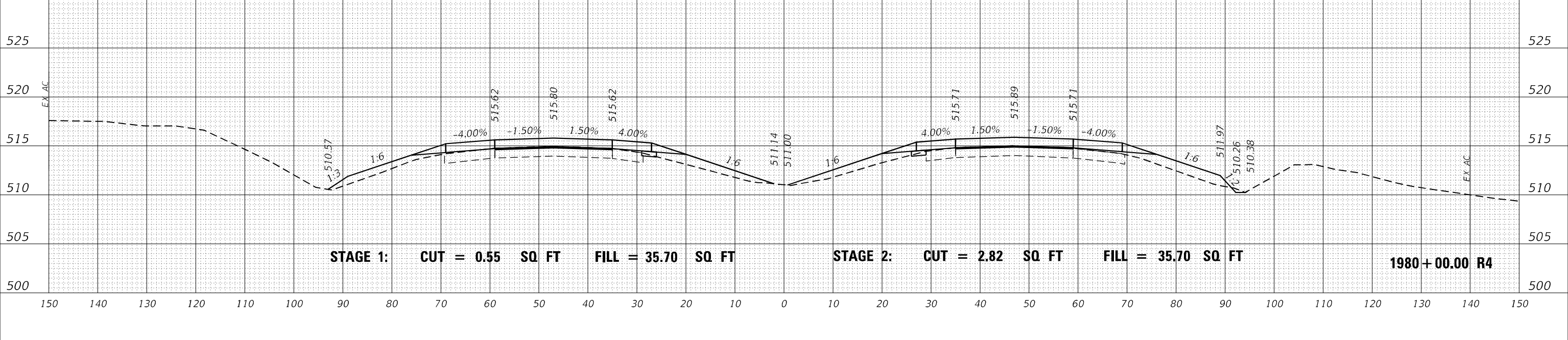
SCALE: 50 SHEET OF SHEETS STA. 1979+00.00 R4 TO STA. 1979+50.00 R4

F.A.I. RTE.	SECTION	COUNTY	TOTAL SHEETS	SHEET NO.
I-64	*	JEFFERSON	1052	621
CONTRACT NO. 78604				

FINAL SURVEY	SURVEYED	DATE
NOTE BOOK	PLOTTED	BY
NO.	TEMPLATE	
	AREAS CHECKED	



ORIGINAL SURVEY	SURVEYED	DATE
NOTE BOOK	PLOTTED	BY
NO.	TEMPLATE	
	AREAS CHECKED	



MODEL: D:\mfr\...
FILE NAME: ...02\8604-RS-R4.dgn

USER NAME = dhawes	DESIGNED -	REVISED -
PLOT SCALE = 20,0000 * / in.	DRAWN -	REVISED -
PLOT DATE = 11/4/2022 - 9:32:25 AM	CHECKED -	REVISED -
	DATE -	REVISED -

**STATE OF ILLINOIS
DEPARTMENT OF TRANSPORTATION**

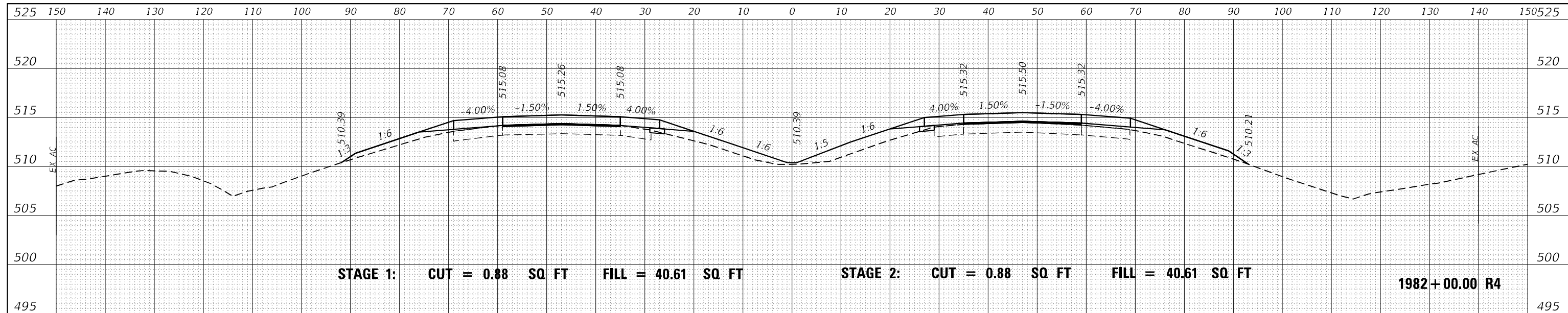
**INTERSTATE 64
CROSS SECTIONS**

SCALE: 50 SHEET OF SHEETS STA. 1980+00.00 R4 TO STA. 1980+50.00 R4

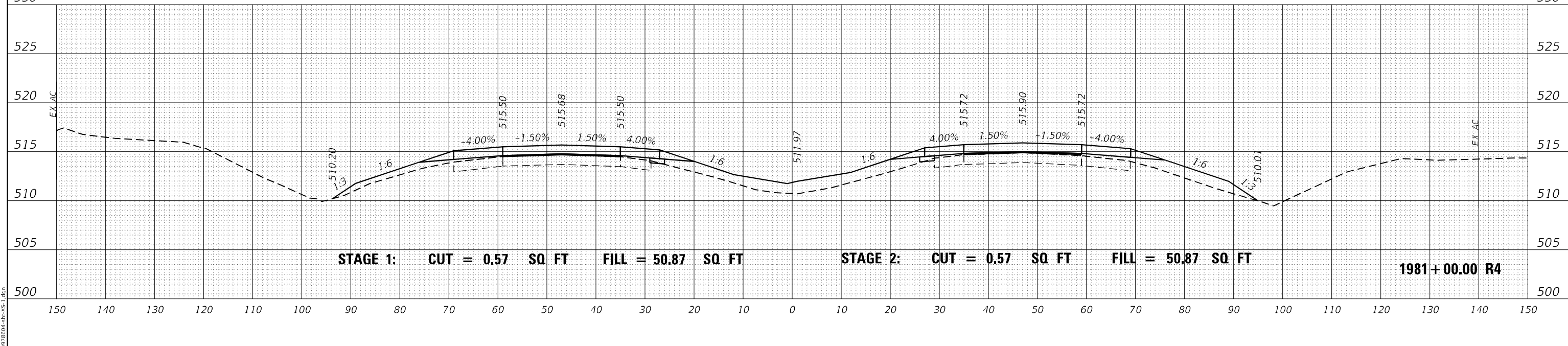
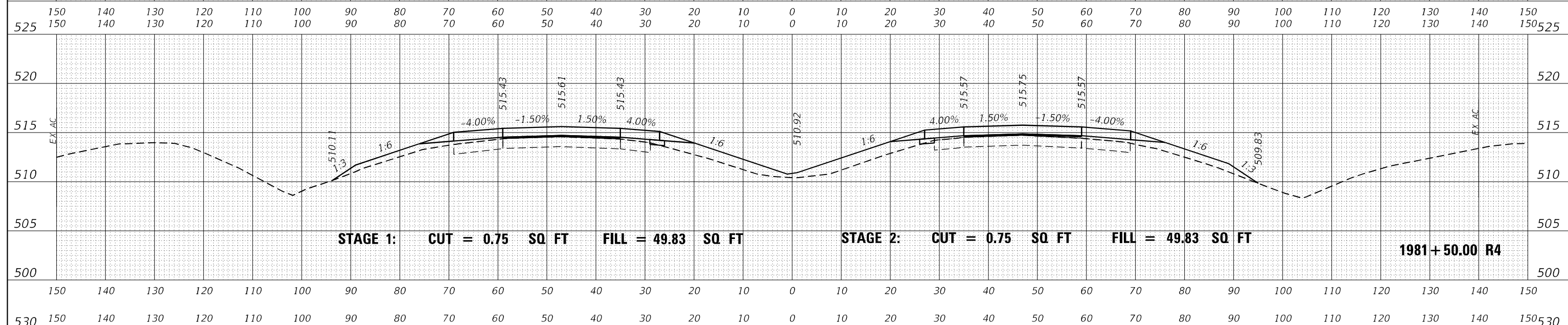
F.A.I. RTE.	SECTION	COUNTY	TOTAL SHEETS	SHEET NO.
I-64	*	JEFFERSON	1052	622
				CONTRACT NO. 78604

(41-6,41-6-1,41-7)RS-2;BSMART 2023

DATE	
BY	
FINAL SURVEY	SURVEYED
NOTE BOOK	PLOTTED
NO.	TEMPLATE
	AREAS
	CHECKED



DATE	
BY	
ORIGINAL SURVEY	SURVEYED
NOTE BOOK	PLOTTED
NO.	TEMPLATE
	AREAS
	CHECKED



MODEL: D:\mfr\it
FILE NAME: ...029\8604-RS-VS-1.dgn

USER NAME = dhawes	DESIGNED -	REVISED -
	DRAWN -	REVISED -
PLOT SCALE = 20,0000 * / in.	CHECKED -	REVISED -
PLOT DATE = 11/4/2022 - 9:32:25 AM	DATE -	REVISED -

**STATE OF ILLINOIS
DEPARTMENT OF TRANSPORTATION**

**INTERSTATE 64
CROSS SECTIONS**

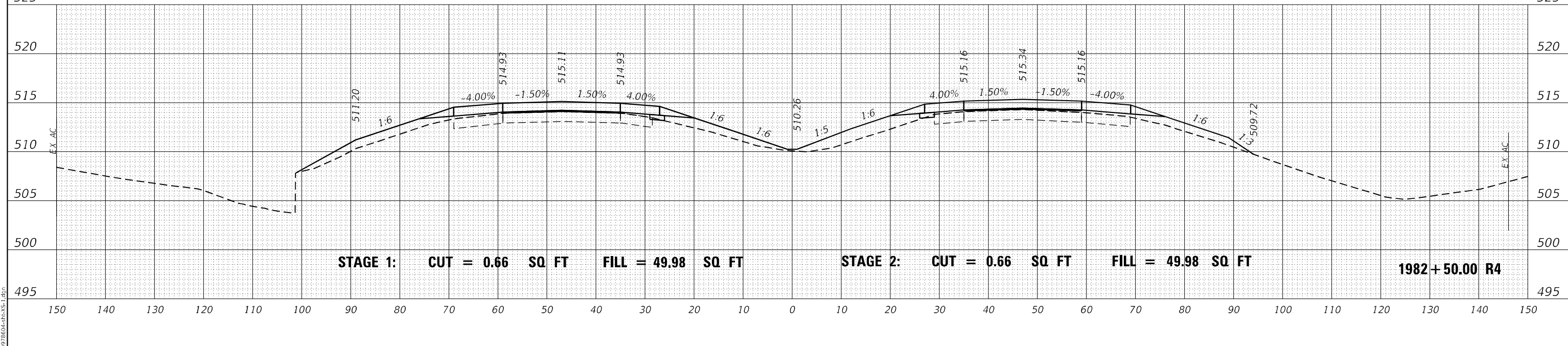
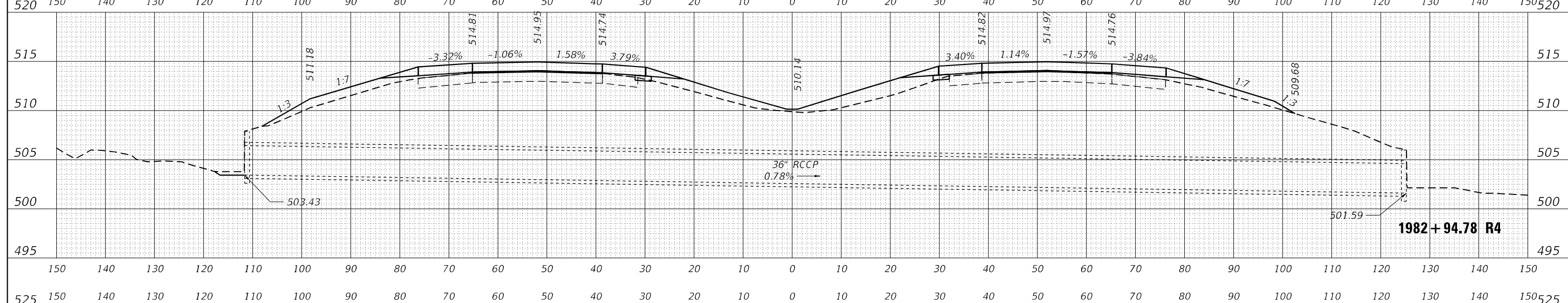
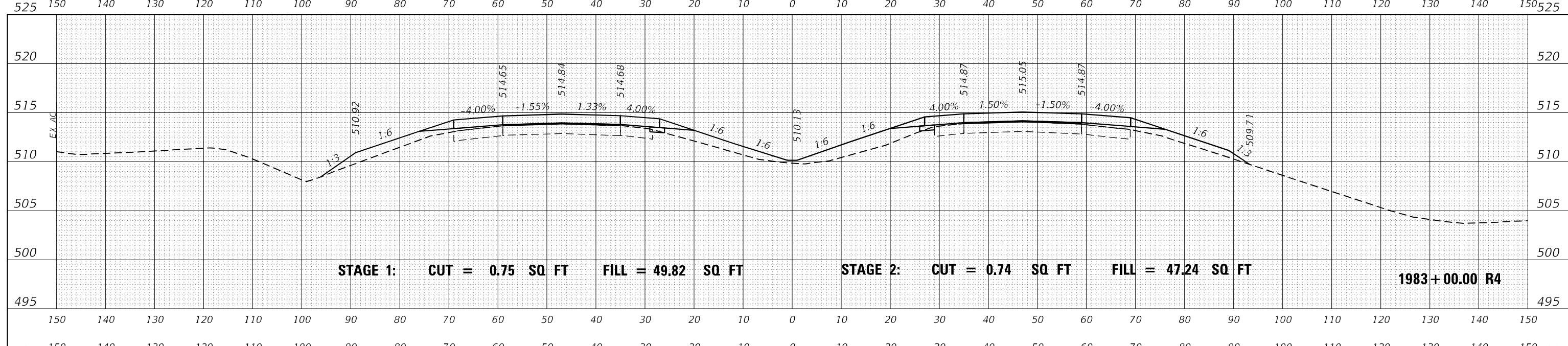
SCALE: 50 SHEET OF SHEETS STA. 1981+00.00 R4 TO STA. 1982+00.00 R4

F.A.I. RTE.	SECTION	COUNTY	TOTAL SHEETS	SHEET NO.
I-64	*	JEFFERSON	1052	623
CONTRACT NO. 78604				

* (41-6,41-6-1,41-7)RS-2;BSMART 2023

DATE	
BY	
FINAL SURVEY	SURVEYED
NOTE BOOK	PLOTTED
NO.	TEMPLATE
	AREAS
	CHECKED

DATE	
BY	
ORIGINAL SURVEY	SURVEYED
NOTE BOOK	PLOTTED
NO.	TEMPLATE
	AREAS
	CHECKED



MODEL: D:\mfr\...
 FILE NAME: ...

USER NAME = dhawes	DESIGNED -	REVISED -
PLOT SCALE = 20,000' / in.	DRAWN -	REVISED -
PLOT DATE = 11/4/2022 - 9:32:26 AM	CHECKED -	REVISED -
	DATE -	REVISED -

STATE OF ILLINOIS
DEPARTMENT OF TRANSPORTATION

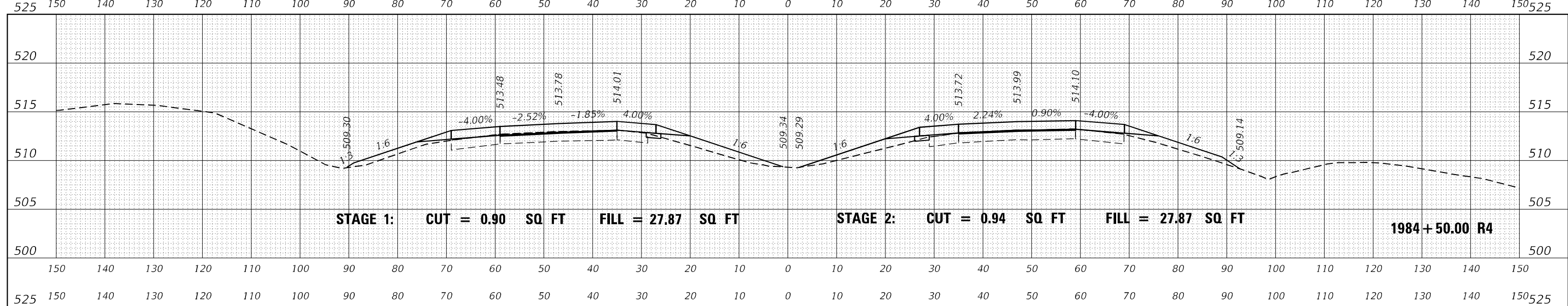
SCALE: 50	SHEET	OF	SHEETS	STA. 1982+50.00 R4 TO STA. 1983+00.00 R4
-----------	-------	----	--------	--

INTERSTATE 64
CROSS SECTIONS

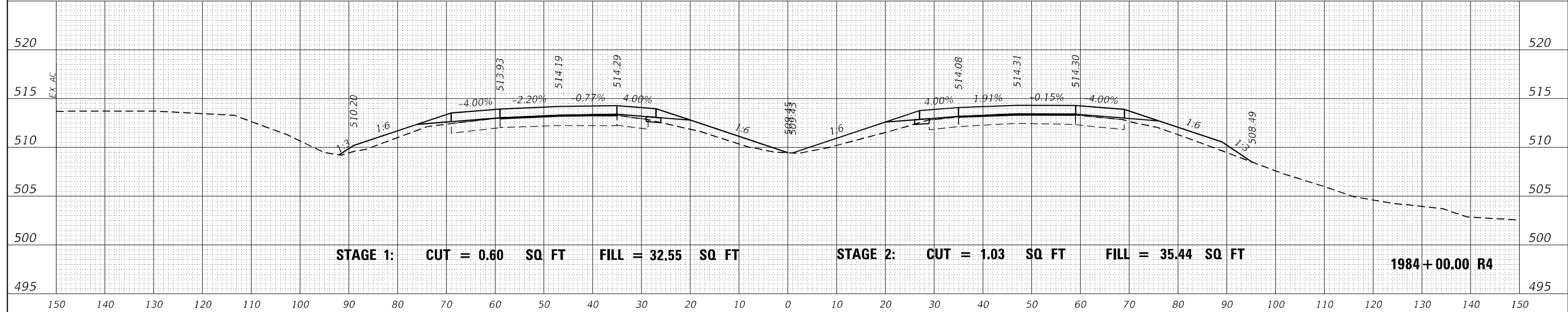
F.A.I. RTE. I-64	SECTION *	COUNTY JEFFERSON	TOTAL SHEETS 1052	SHEET NO. 624
			CONTRACT NO. 78604	

* (41-6,41-6-1,41-7)RS-2;BSMART 2023

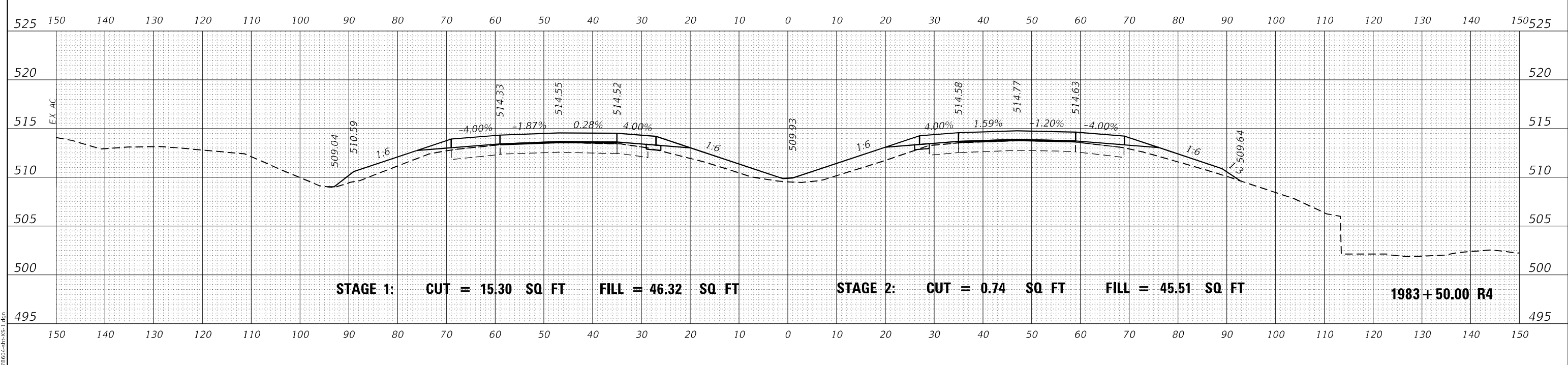
DATE	
BY	
FINAL SURVEY	SURVEYED
NOTE BOOK	PLOTTED
NO.	TEMPLATE
	AREAS
	CHECKED



DATE	
BY	
ORIGINAL SURVEY	SURVEYED
NOTE BOOK	PLOTTED
NO.	TEMPLATE
	AREAS
	CHECKED



DATE	
BY	
ORIGINAL SURVEY	SURVEYED
NOTE BOOK	PLOTTED
NO.	TEMPLATE
	AREAS
	CHECKED



MODEL: D:\mfr\119\92978604-1983-1.rvt
 FILE NAME: ...02978604-1983-1.rvt

USER NAME = dhawes	DESIGNED -	REVISED -
	DRAWN -	REVISED -
PLOT SCALE = 20,0000 * / in.	CHECKED -	REVISED -
PLOT DATE = 11/4/2022 - 9:32:26 AM	DATE -	REVISED -

**STATE OF ILLINOIS
DEPARTMENT OF TRANSPORTATION**

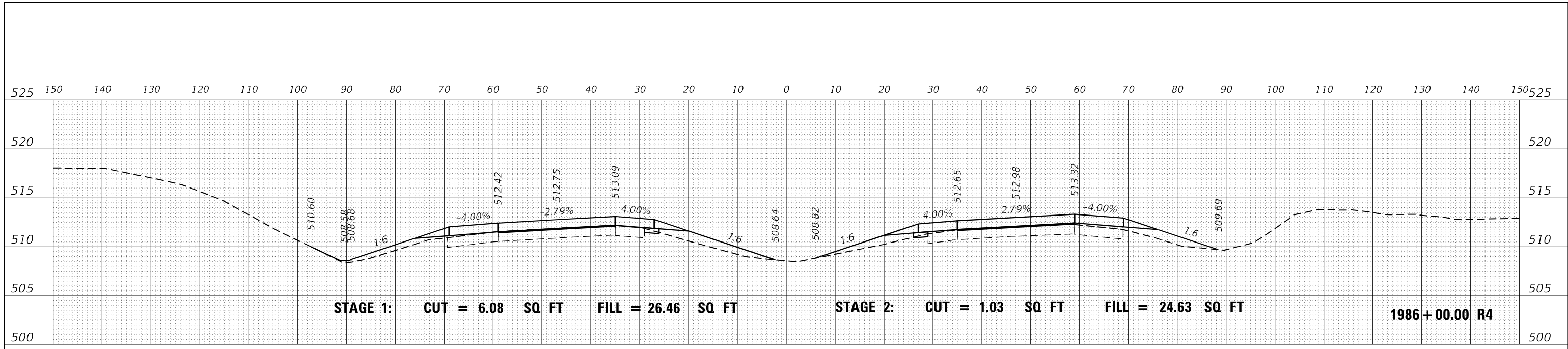
**INTERSTATE 64
CROSS SECTIONS**

SCALE: 50 SHEET OF SHEETS STA. 1983+50.00 R4 TO STA. 1984+50.00 R4

F.A.I. RTE.	SECTION	COUNTY	TOTAL SHEETS	SHEET NO.
I-64	*	JEFFERSON	1052	625
			CONTRACT NO. 78604	

* (41-6,41-6-1,41-7)RS-2;BSMART 2023

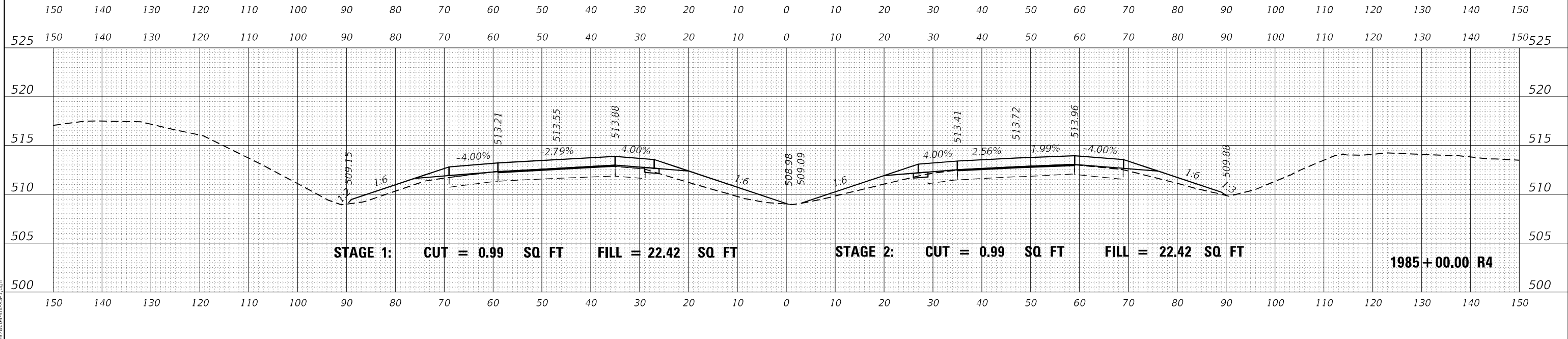
DATE	
BY	
FINAL SURVEY	SURVEYED
NOTE BOOK	PLOTTED
NO.	TEMPLATE
	AREAS
	CHECKED



DATE	
BY	
ORIGINAL SURVEY	SURVEYED
NOTE BOOK	PLOTTED
NO.	TEMPLATE
	AREAS
	CHECKED



DATE	
BY	
ORIGINAL SURVEY	SURVEYED
NOTE BOOK	PLOTTED
NO.	TEMPLATE
	AREAS
	CHECKED



MODEL: D:\mfrh
FILE NAME: ...029\8604-RS-R4.dgn

USER NAME = dhawes	DESIGNED -	REVISED -
	DRAWN -	REVISED -
PLOT SCALE = 20,0000 * / in.	CHECKED -	REVISED -
PLOT DATE = 11/4/2022 - 9:32:27 AM	DATE -	REVISED -

**STATE OF ILLINOIS
DEPARTMENT OF TRANSPORTATION**

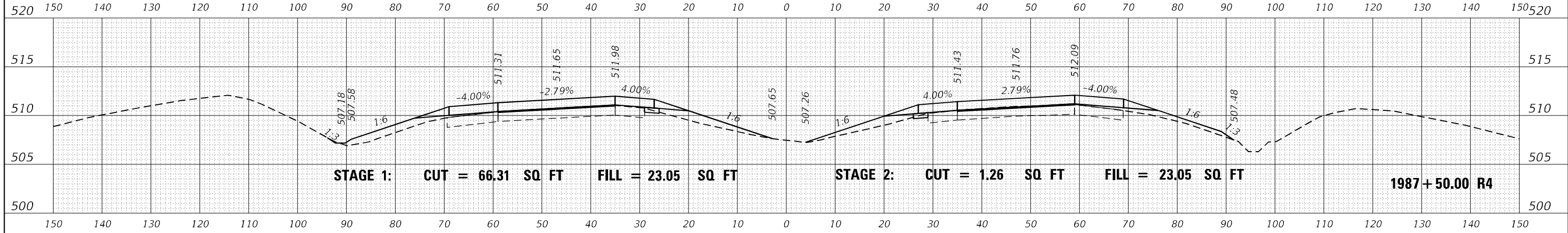
**INTERSTATE 64
CROSS SECTIONS**

SCALE: 50 SHEET OF SHEETS STA. 1985+00.00 R4 TO STA. 1986+00.00 R4

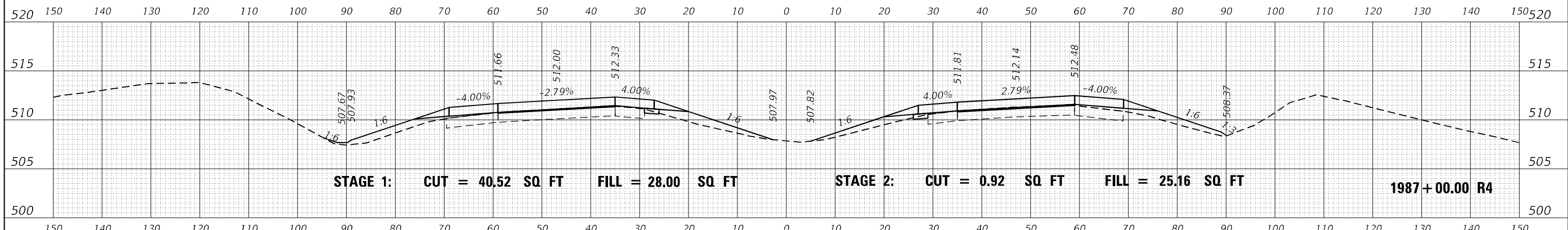
F.A.I. RTE.	SECTION	COUNTY	TOTAL SHEETS	SHEET NO.
I-64	*	JEFFERSON	1052	626
			CONTRACT NO. 78604	

(41-6,41-6-1,41-7)RS-2;BSMART 2023

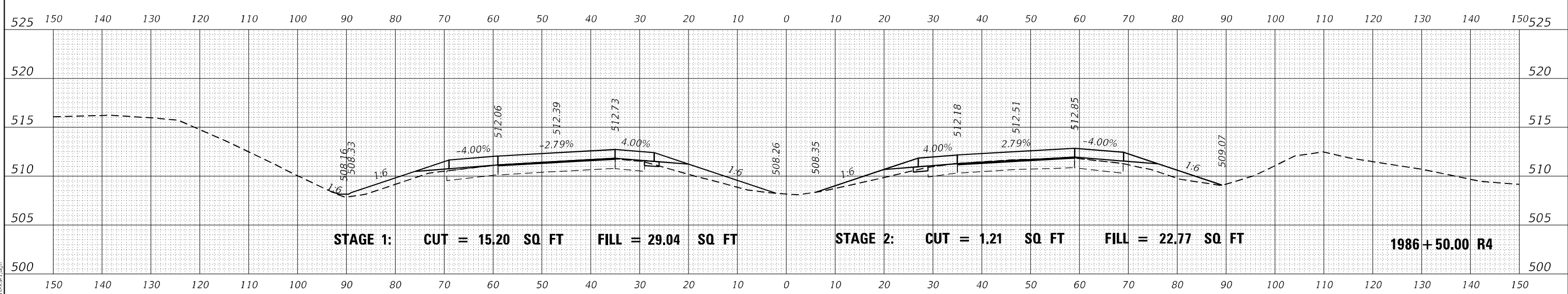
DATE	
BY	
FINAL SURVEY	SURVEYED
NOTE BOOK	PLOTTED
NO.	AREAS CHECKED



DATE	
BY	
ORIGINAL SURVEY	SURVEYED
NOTE BOOK	PLOTTED
NO.	AREAS CHECKED



DATE	
BY	
ORIGINAL SURVEY	SURVEYED
NOTE BOOK	PLOTTED
NO.	AREAS CHECKED



MODEL: D:\mfr\...
FILE NAME: ...

USER NAME = dhawes	DESIGNED -	REVISED -
PLOT SCALE = 20,0000 * / in.	DRAWN -	REVISED -
PLOT DATE = 11/4/2022 - 9:32:32 AM	CHECKED -	REVISED -
	DATE -	REVISED -

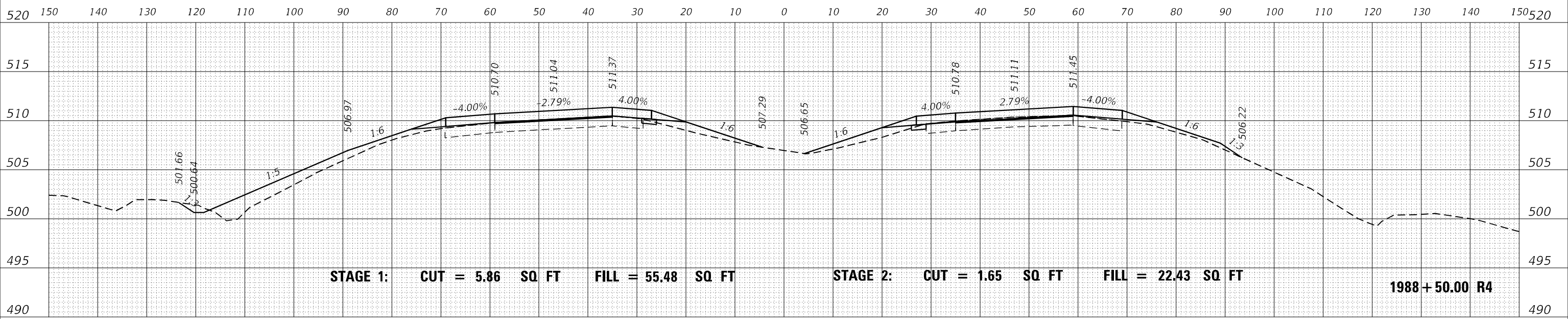
**STATE OF ILLINOIS
DEPARTMENT OF TRANSPORTATION**

INTERSTATE 64 CROSS SECTIONS	
SCALE: 50	SHEET OF SHEETS
STA. 1986+50.00 R4 TO STA. 1987+50.00 R4	

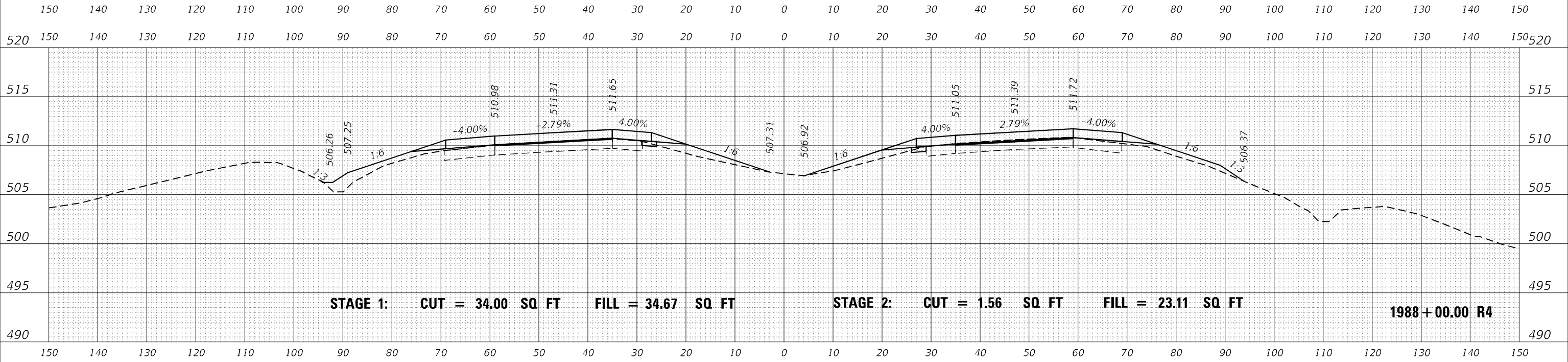
F.A.I. RTE. I-64	SECTION *	COUNTY JEFFERSON	TOTAL SHEETS 1052	SHEET NO. 627
			CONTRACT NO. 78604	
ILLINOIS FED. AID PROJECT				

(41-6,41-6-1,41-7)RS-2;BSMART 2023

DATE	
BY	
SURVEYED	
PLOTTED	
TEMPLATE	
NOTE BOOK	
AREAS CHECKED	



DATE	
BY	
SURVEYED	
PLOTTED	
TEMPLATE	
NOTE BOOK	
AREAS CHECKED	



MODEL: D:\mfr\h
FILE NAME: ...029\8604-R4-XS-1.dgn

USER NAME = dhawes	DESIGNED -	REVISED -
	DRAWN -	REVISED -
PLOT SCALE = 20,0000 * / in.	CHECKED -	REVISED -
PLOT DATE = 11/4/2022 - 9:32:33 AM	DATE -	REVISED -

**STATE OF ILLINOIS
DEPARTMENT OF TRANSPORTATION**

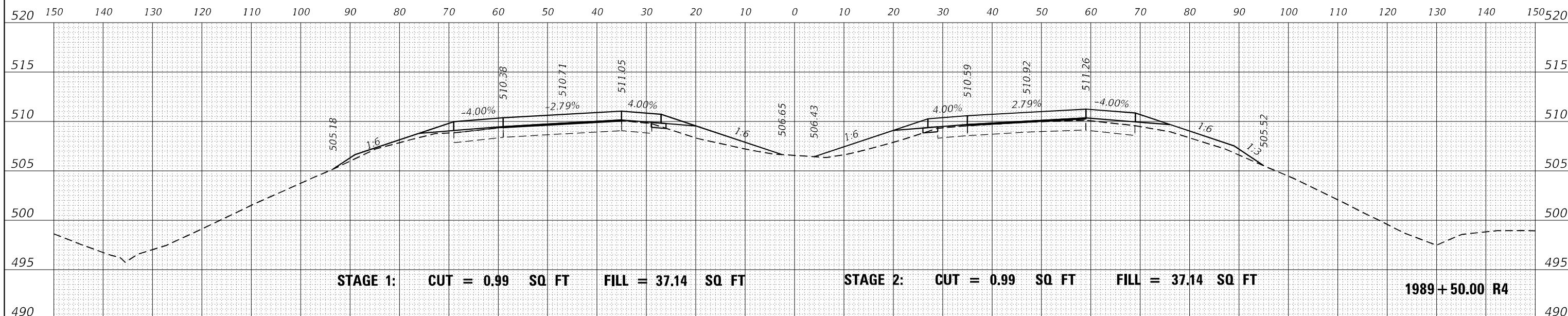
**INTERSTATE 64
CROSS SECTIONS**

SCALE: 50 SHEET OF SHEETS STA. 1988+00.00 R4 TO STA. 1988+50.00 R4

F.A.I. RTE.	SECTION	COUNTY	TOTAL SHEETS	SHEET NO.
I-64	*	JEFFERSON	1052	628
CONTRACT NO. 78604				

(41-6,41-6-1,41-7)RS-2;BSMART 2023

DATE	
BY	
SURVEYED	
PLOTTED	
TEMPLATE	
NOTE BOOK	
AREAS CHECKED	
NO.	



DATE	
BY	
SURVEYED	
PLOTTED	
TEMPLATE	
NOTE BOOK	
AREAS CHECKED	
NO.	



MODEL: D:\mfr\it
FILE NAME: ...029\8604-RS-XS-1.dgn

USER NAME = dhawes	DESIGNED -	REVISED -
	DRAWN -	REVISED -
PLOT SCALE = 20,0000 * / in.	CHECKED -	REVISED -
PLOT DATE = 11/4/2022 - 9:32:33 AM	DATE -	REVISED -

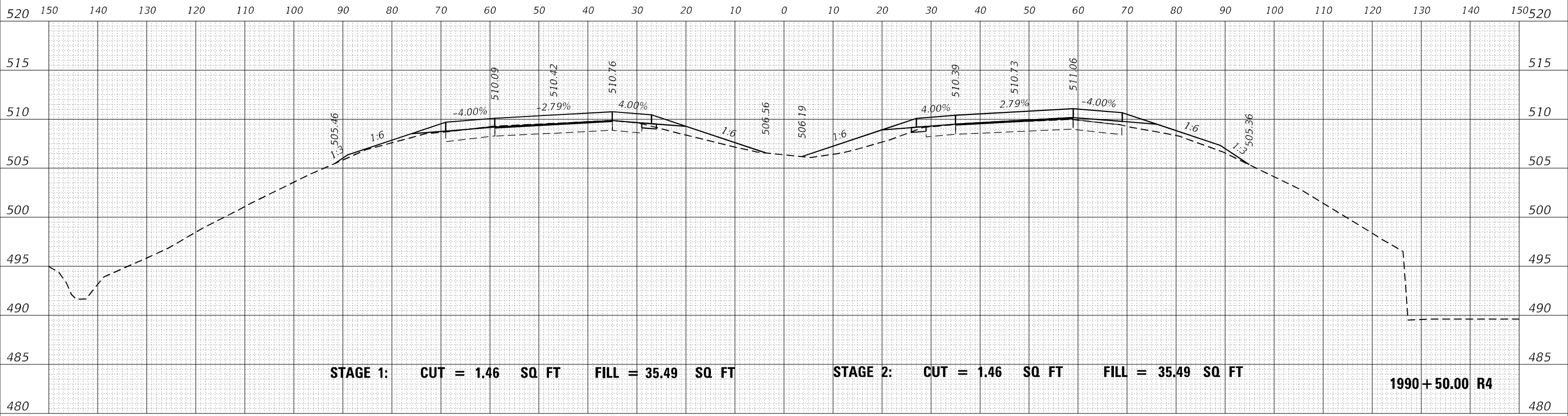
**STATE OF ILLINOIS
DEPARTMENT OF TRANSPORTATION**

**INTERSTATE 64
CROSS SECTIONS**

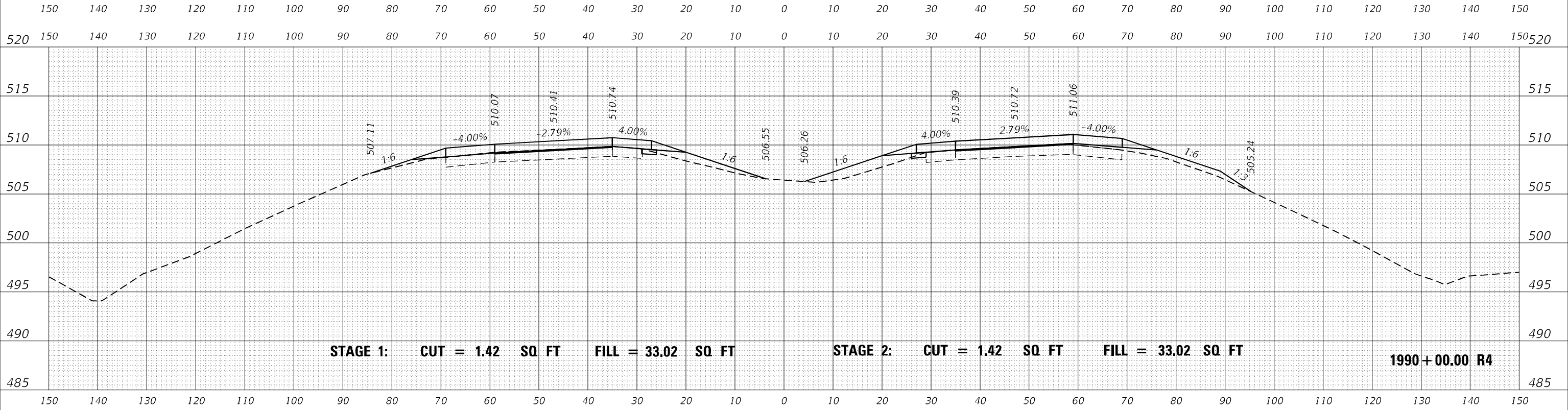
F.A.I. RTE.	SECTION	COUNTY	TOTAL SHEETS	SHEET NO.
I-64	*	JEFFERSON	1052	629
CONTRACT NO. 78604				

SCALE: 50 SHEET OF SHEETS STA. 1989+00.00 R4 TO STA. 1989+50.00 R4

DATE	
BY	
FINAL SURVEY	SURVEYED
NOTE BOOK	PLOTTED
NO.	TEMPLATE
	AREAS
	CHECKED



DATE	
BY	
ORIGINAL SURVEY	SURVEYED
NOTE BOOK	PLOTTED
NO.	TEMPLATE
	AREAS
	CHECKED



MODEL: D:\mfr\...
 FILE NAME: ...029\8604-RS-XS-1.dgn

USER NAME = dhawes	DESIGNED -	REVISED -
PLOT SCALE = 20,000 * / in.	DRAWN -	REVISED -
PLOT DATE = 11/4/2022 - 9:32:33 AM	CHECKED -	REVISED -
	DATE -	REVISED -

STATE OF ILLINOIS
DEPARTMENT OF TRANSPORTATION

INTERSTATE 64
CROSS SECTIONS

SCALE: 50 SHEET OF SHEETS STA. 1990+00.00 R4 TO STA. 1990+50.00 R4

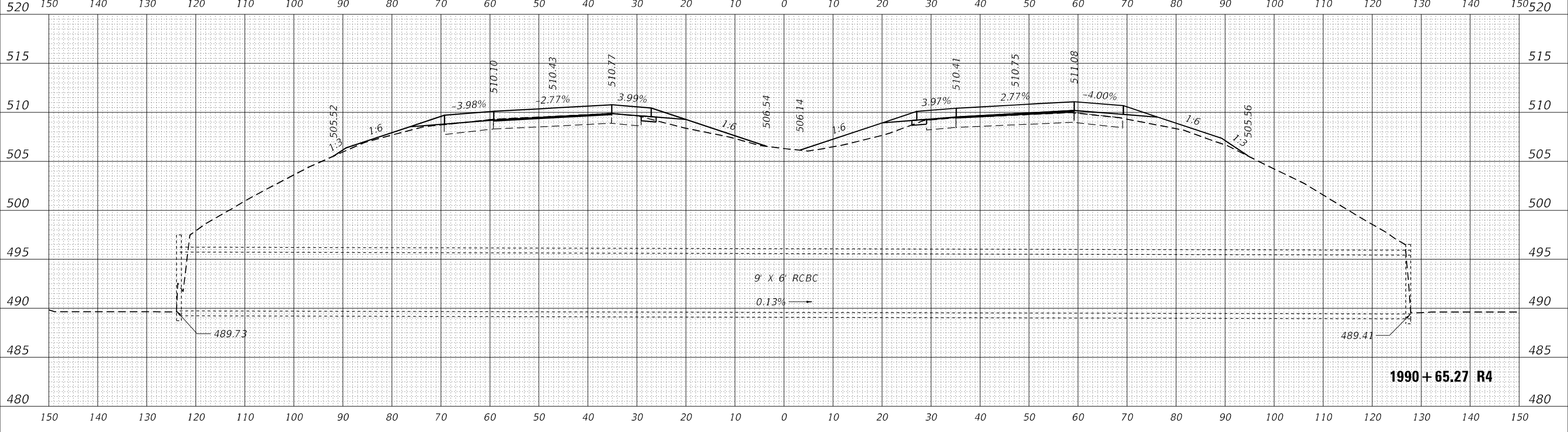
F.A.I. RTE.	SECTION	COUNTY	TOTAL SHEETS	SHEET NO.
I-64	*	JEFFERSON	1052	630
			CONTRACT NO. 78604	

* (41-6,41-6-1,41-7)RS-2;BSMART 2023

DATE	
BY	
FINAL SURVEY	SURVEYED
NOTE BOOK	PLOTTED
NO.	AREAS CHECKED



DATE	
BY	
ORIGINAL SURVEY	SURVEYED
NOTE BOOK	PLOTTED
NO.	AREAS CHECKED



MODEL: D:\mfrh
FILE NAME: ...02\8604-RS-R4.dgn

USER NAME = dhawes	DESIGNED -	REVISED -
	DRAWN -	REVISED -
PLOT SCALE = 20,0000' / in.	CHECKED -	REVISED -
PLOT DATE = 11/4/2022 - 9:32:33 AM	DATE -	REVISED -

**STATE OF ILLINOIS
DEPARTMENT OF TRANSPORTATION**

**INTERSTATE 64
CROSS SECTIONS**

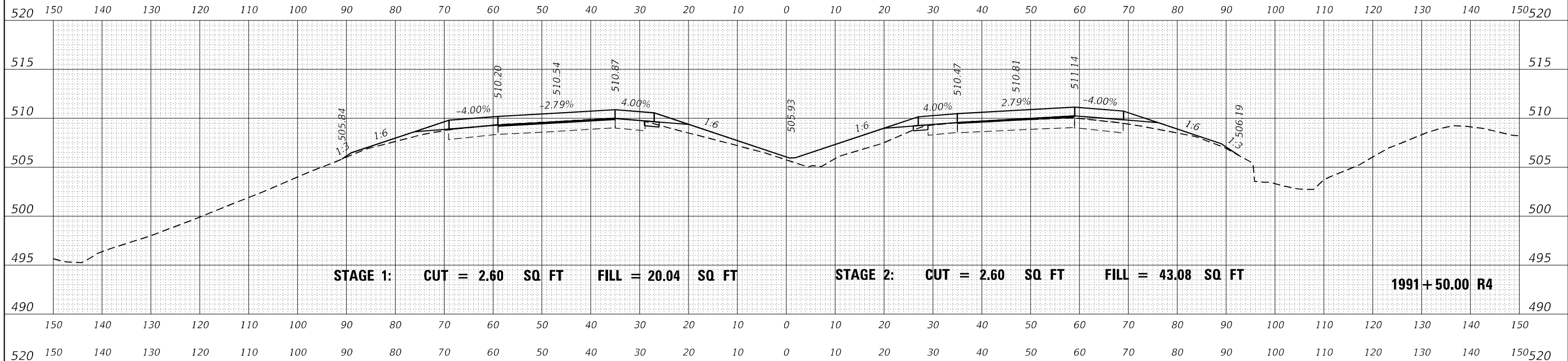
SCALE: 50 SHEET OF SHEETS STA. 1990+65.27 R4 TO STA. 1991+00.00 R4

F.A.I. RTE.	SECTION	COUNTY	TOTAL SHEETS	SHEET NO.
I-64	*	JEFFERSON	1052	631
CONTRACT NO. 78604				

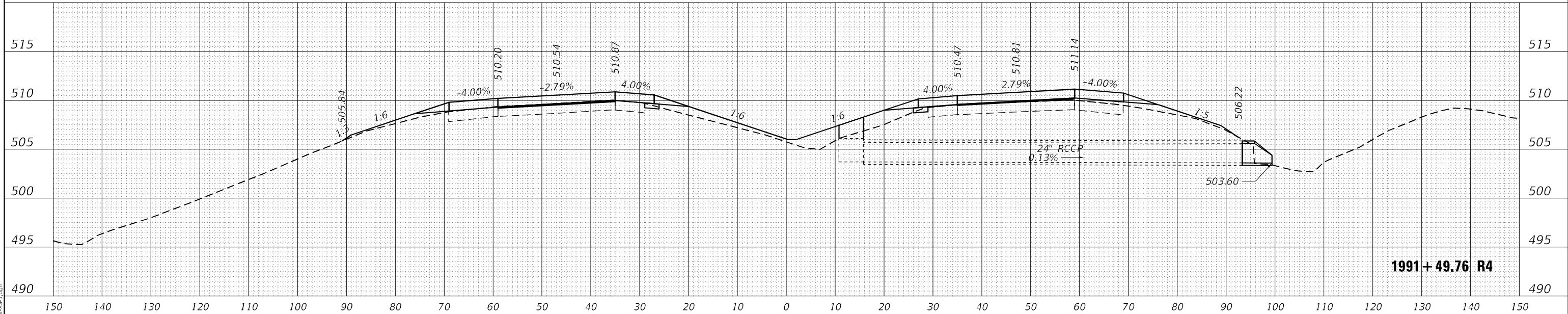
ILLINOIS FED. AID PROJECT

(41-6,41-6-1,41-7)RS-2;BSMART 2023

FINAL SURVEY	SURVEYED	DATE
NOTE BOOK	PLOTTED	BY
NO.	TEMPLATE	
	AREAS CHECKED	



ORIGINAL SURVEY	SURVEYED	DATE
NOTE BOOK	PLOTTED	BY
NO.	TEMPLATE	
	AREAS CHECKED	



MODEL: D:\mfr\it
FILE NAME: ...029\8604-RS-R4.dgn

USER NAME = dhawes	DESIGNED -	REVISED -
PLOT SCALE = 20,0000 * / in.	DRAWN -	REVISED -
PLOT DATE = 11/4/2022 - 9:32:34 AM	CHECKED -	REVISED -
	DATE -	REVISED -

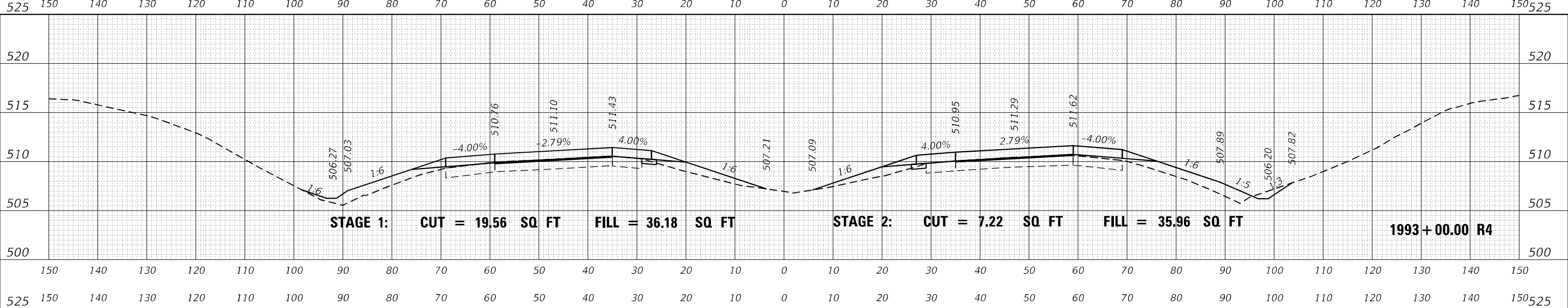
**STATE OF ILLINOIS
DEPARTMENT OF TRANSPORTATION**

**INTERSTATE 64
CROSS SECTIONS**

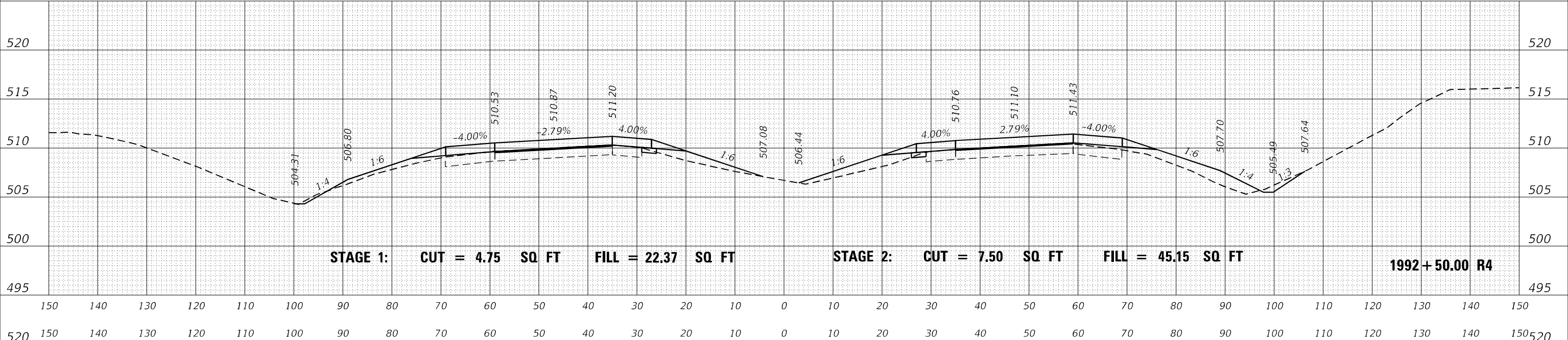
SCALE: 50 SHEET OF SHEETS STA. 1991+49.76 R4 TO STA. 1991+50.00 R4

F.A.I. RTE.	SECTION	COUNTY	TOTAL SHEETS	SHEET NO.
I-64	*	JEFFERSON	1052	632
CONTRACT NO. 78604				

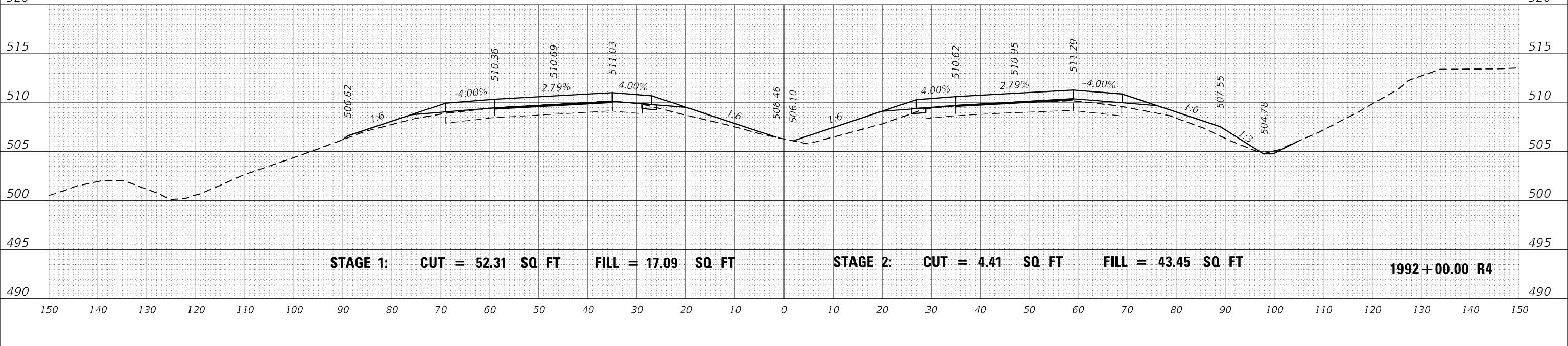
DATE	
BY	
FINAL SURVEY	SURVEYED
NOTE BOOK	PLOTTED
NO.	TEMPLATE
	AREAS
	CHECKED



DATE	
BY	
ORIGINAL SURVEY	SURVEYED
NOTE BOOK	PLOTTED
NO.	TEMPLATE
	AREAS
	CHECKED



DATE	
BY	
ORIGINAL SURVEY	SURVEYED
NOTE BOOK	PLOTTED
NO.	TEMPLATE
	AREAS
	CHECKED



MODEL: D:\mfr\19
FILE NAME: ...029\8604-RS-VS-1.dgn

USER NAME = dhawes	DESIGNED -	REVISED -
	DRAWN -	REVISED -
PLOT SCALE = 20,0000 * / in.	CHECKED -	REVISED -
PLOT DATE = 11/4/2022 - 9:32:34 AM	DATE -	REVISED -

**STATE OF ILLINOIS
DEPARTMENT OF TRANSPORTATION**

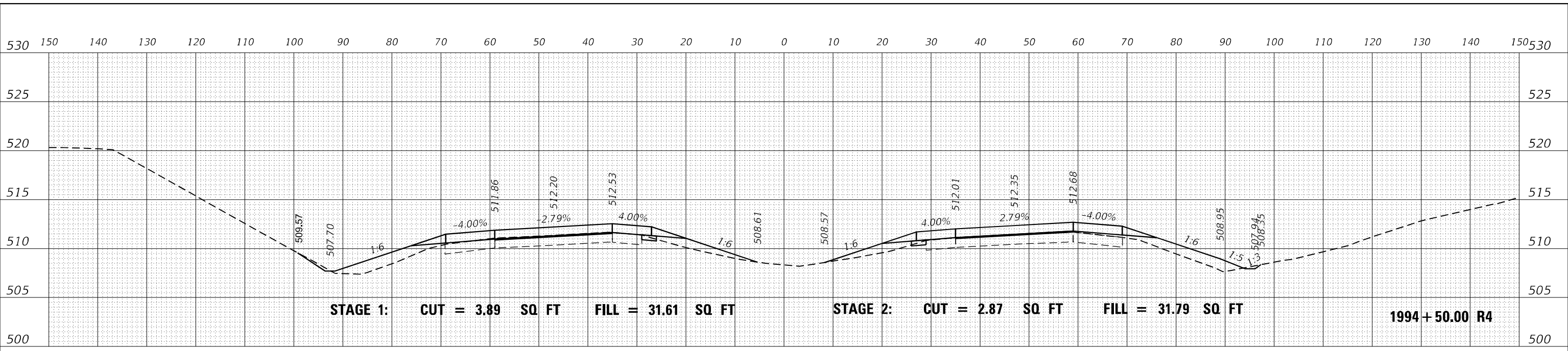
**INTERSTATE 64
CROSS SECTIONS**

SCALE: 50 SHEET OF SHEETS STA. 1992+00.00 R4 TO STA. 1993+00.00 R4

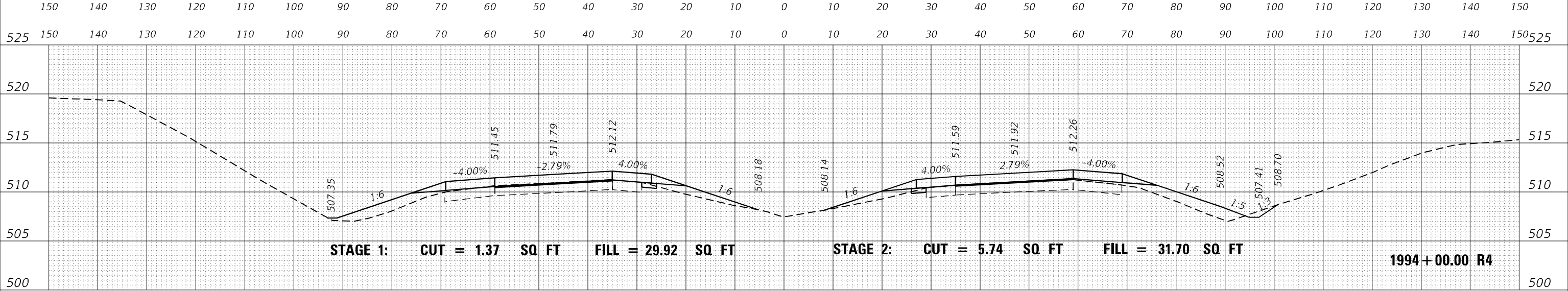
F.A.I. RTE.	SECTION	COUNTY	TOTAL SHEETS	SHEET NO.
I-64	*	JEFFERSON	1052	633
CONTRACT NO. 78604				

* (41-6,41-6-1,41-7)RS-2;BSMART 2023

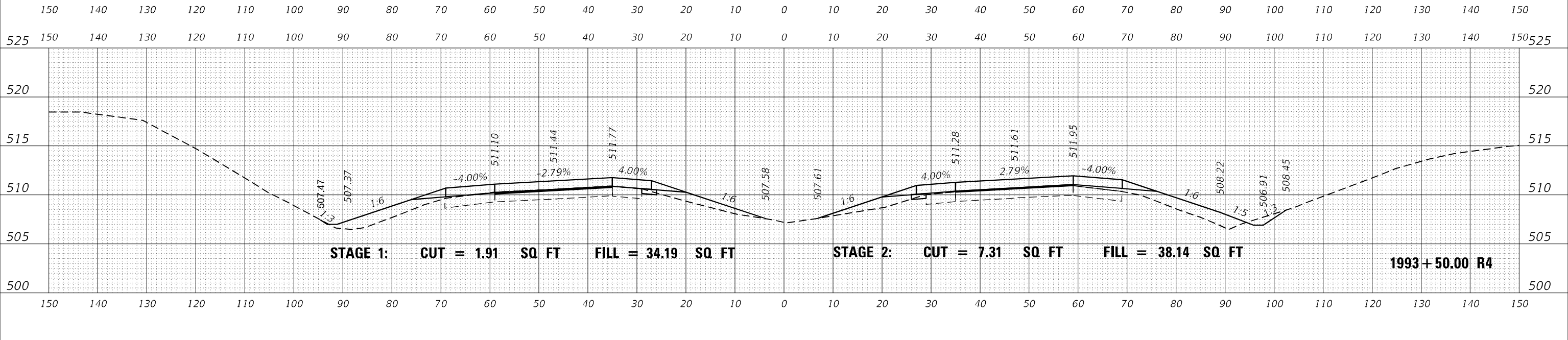
DATE	
BY	
FINAL SURVEY	SURVEYED
NOTE BOOK	PLOTTED
NO.	TEMPLATE
	AREAS
	CHECKED



DATE	
BY	
ORIGINAL SURVEY	SURVEYED
NOTE BOOK	PLOTTED
NO.	TEMPLATE
	AREAS
	CHECKED



DATE	
BY	
ORIGINAL SURVEY	SURVEYED
NOTE BOOK	PLOTTED
NO.	TEMPLATE
	AREAS
	CHECKED



MODEL: D:\mfr\h
FILE NAME: ...029\8604-RS-R4.dgn

USER NAME = dhawes	DESIGNED -	REVISED -
	DRAWN -	REVISED -
PLOT SCALE = 20,0000 * / in.	CHECKED -	REVISED -
PLOT DATE = 11/4/2022 - 9:32:34 AM	DATE -	REVISED -

**STATE OF ILLINOIS
DEPARTMENT OF TRANSPORTATION**

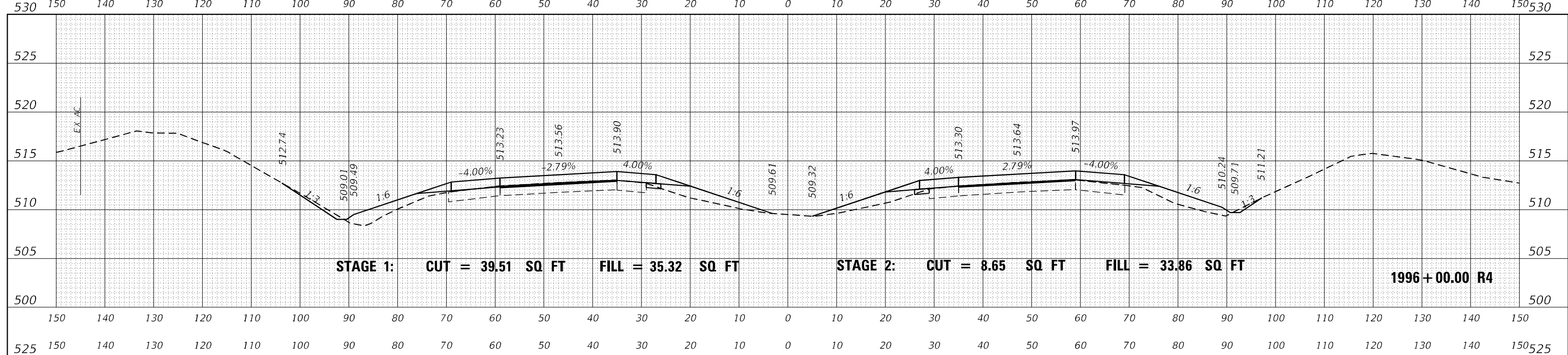
**INTERSTATE 64
CROSS SECTIONS**

SCALE: 50 SHEET OF SHEETS STA. 1993+50.00 R4 TO STA. 1994+50.00 R4

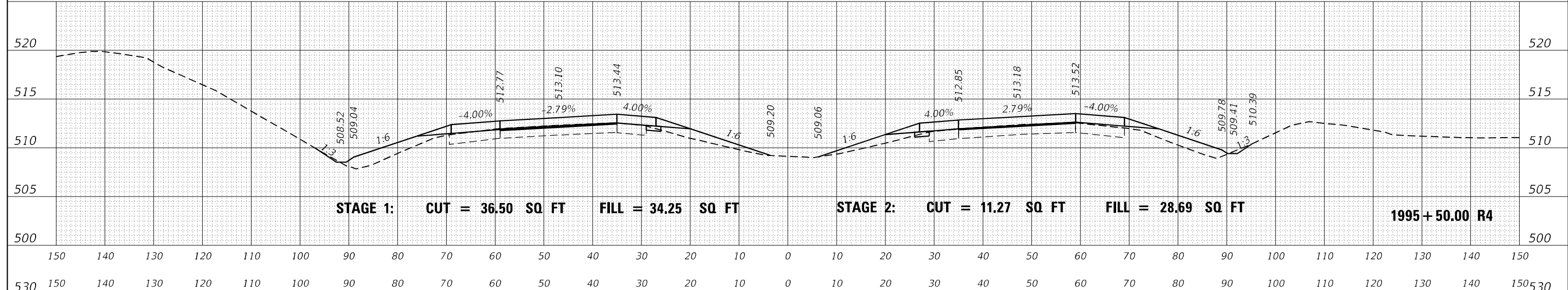
F.A.I. RTE.	SECTION	COUNTY	TOTAL SHEETS	SHEET NO.
I-64	*	JEFFERSON	1052	634
			CONTRACT NO. 78604	

(41-6,41-6-1,41-7)RS-2;BSMART 2023

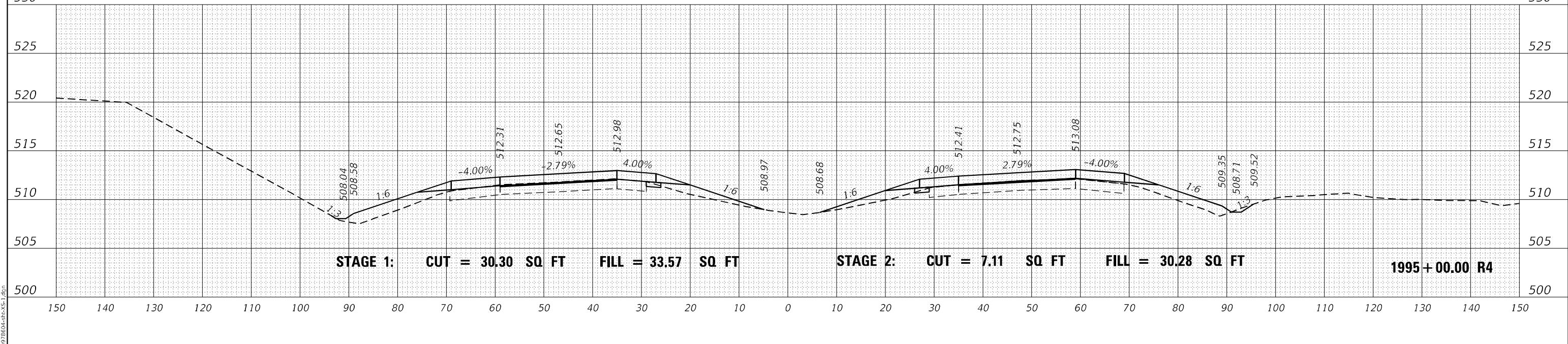
DATE	
BY	
FINAL SURVEY	SURVEYED
NOTE BOOK	PLOTTED
NO.	TEMPLATE
	AREAS
	CHECKED



DATE	
BY	
ORIGINAL SURVEY	SURVEYED
NOTE BOOK	PLOTTED
NO.	TEMPLATE
	AREAS
	CHECKED



DATE	
BY	
ORIGINAL SURVEY	SURVEYED
NOTE BOOK	PLOTTED
NO.	TEMPLATE
	AREAS
	CHECKED



USER NAME = dhawes	DESIGNED -	REVISED -
PLOT SCALE = 20,000' / in.	DRAWN -	REVISED -
PLOT DATE = 11/4/2022 - 9:32:34 AM	CHECKED -	REVISED -
	DATE -	REVISED -

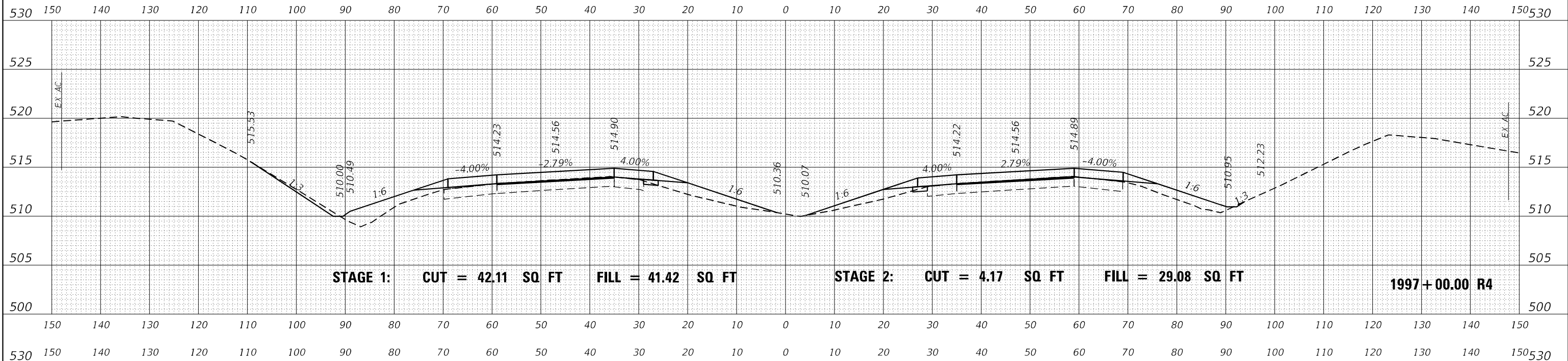
**STATE OF ILLINOIS
DEPARTMENT OF TRANSPORTATION**

INTERSTATE 64 CROSS SECTIONS	
SCALE: 50	SHEET OF SHEETS
STA. 1995+00.00 R4 TO STA. 1996+00.00 R4	

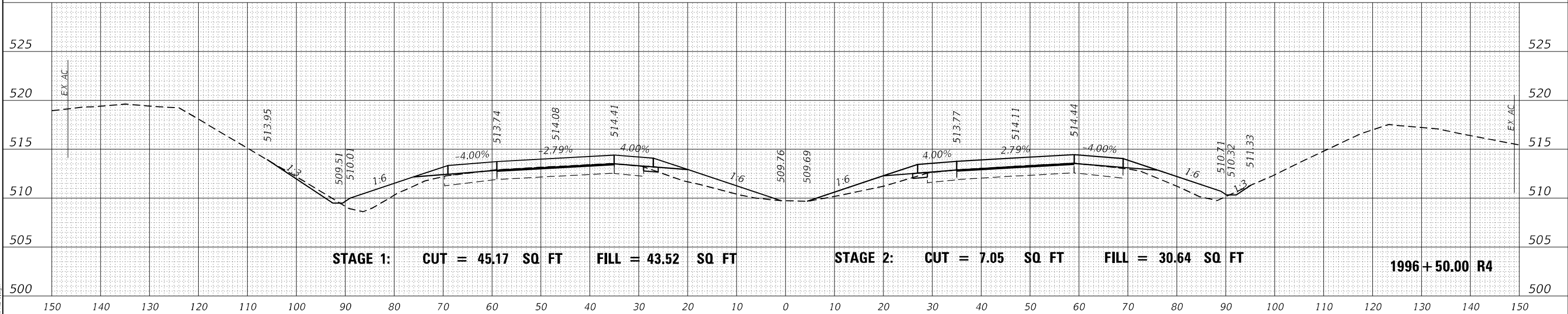
F.A.I. RTE.	SECTION	COUNTY	TOTAL SHEETS	SHEET NO.
I-64	*	JEFFERSON	1052	635
CONTRACT NO. 78604				
ILLINOIS FED. AID PROJECT				

* (41-6,41-6-1,41-7)RS-2;BSMART 2023

DATE	
BY	
FINAL SURVEY	SURVEYED
NOTE BOOK	PLOTTED
NO.	AREAS CHECKED



DATE	
BY	
ORIGINAL SURVEY	SURVEYED
NOTE BOOK	PLOTTED
NO.	AREAS CHECKED



MODEL: D:\mfr\...
FILE NAME: ...029\8604-RS-R4.dgn

USER NAME = dhawes	DESIGNED -	REVISED -
	DRAWN -	REVISED -
PLOT SCALE = 20,0000 * / in.	CHECKED -	REVISED -
PLOT DATE = 11/4/2022 - 9:32:35 AM	DATE -	REVISED -

**STATE OF ILLINOIS
DEPARTMENT OF TRANSPORTATION**

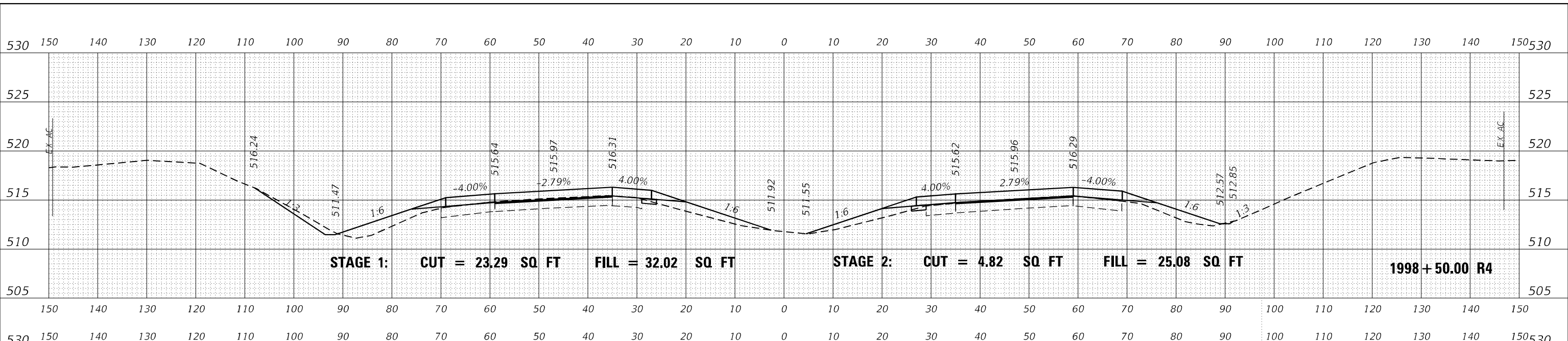
**INTERSTATE 64
CROSS SECTIONS**

SCALE: 50 SHEET OF SHEETS STA. 1996+50.00 R4 TO STA. 1997+00.00 R4

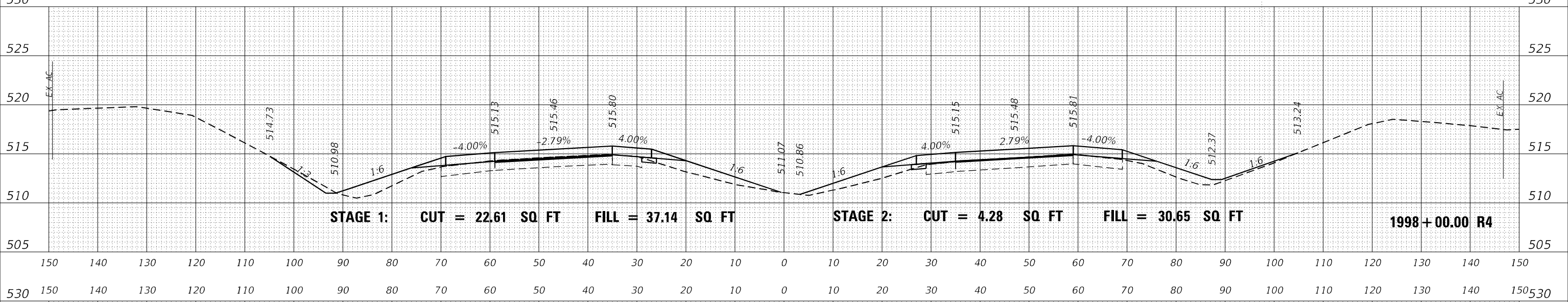
F.A.I. RTE.	SECTION	COUNTY	TOTAL SHEETS	SHEET NO.
I-64	*	JEFFERSON	1052	636
CONTRACT NO. 78604				

ILLINOIS FED. AID PROJECT

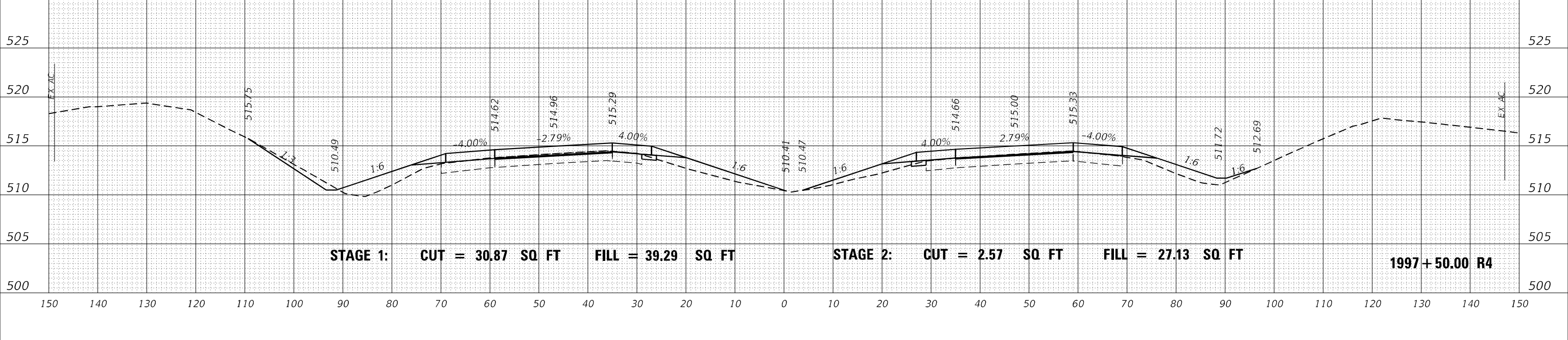
DATE	
BY	
FINAL SURVEY	SURVEYED
NOTE BOOK	PLOTTED
NO.	AREAS CHECKED



DATE	
BY	
ORIGINAL SURVEY	SURVEYED
NOTE BOOK	PLOTTED
NO.	AREAS CHECKED



DATE	
BY	
ORIGINAL SURVEY	SURVEYED
NOTE BOOK	PLOTTED
NO.	AREAS CHECKED



MODEL: D:\mfr\...
FILE NAME: ...0975604-145-1.dgn

USER NAME = dhawes	DESIGNED -	REVISED -
	DRAWN -	REVISED -
PLOT SCALE = 20,0000 * / in.	CHECKED -	REVISED -
PLOT DATE = 11/4/2022 - 9:32:35 AM	DATE -	REVISED -

**STATE OF ILLINOIS
DEPARTMENT OF TRANSPORTATION**

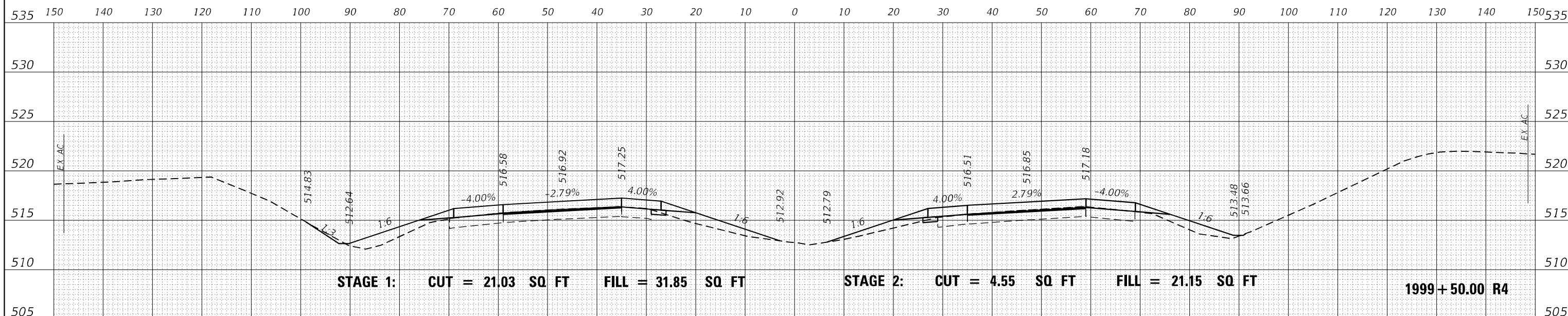
**INTERSTATE 64
CROSS SECTIONS**

SCALE: 50 SHEET OF SHEETS STA. 1997+50.00 R4 TO STA. 1998+50.00 R4

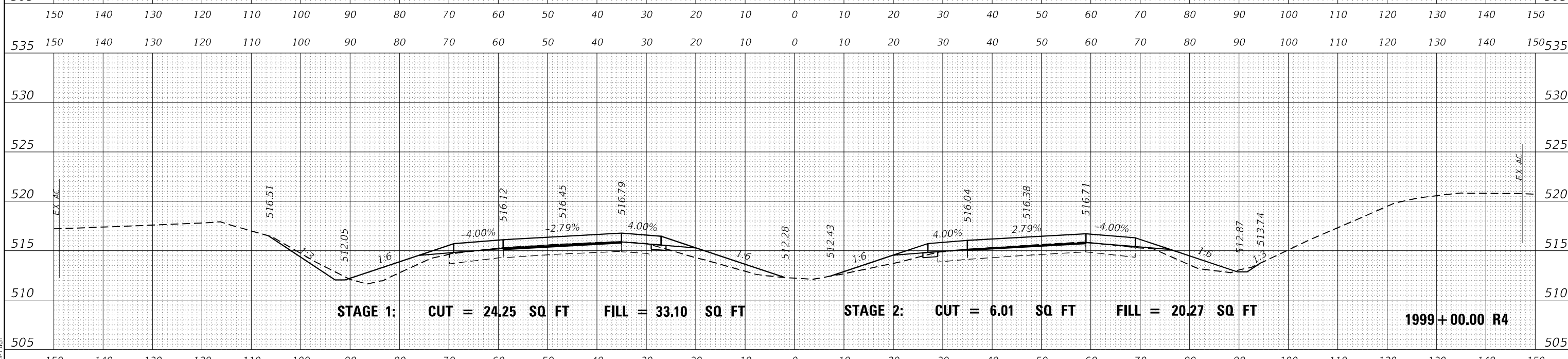
F.A.I. RTE.	SECTION	COUNTY	TOTAL SHEETS	SHEET NO.
I-64	*	JEFFERSON	1052	637
			CONTRACT NO. 78604	

(41-6,41-6-1,41-7)RS-2;BSMART 2023

DATE	
BY	
FINAL SURVEY	
SURVEYED	
PLOTTED	
TEMPLATE	
NOTE BOOK	
AREAS CHECKED	
NO.	



DATE	
BY	
ORIGINAL SURVEY	
SURVEYED	
PLOTTED	
TEMPLATE	
NOTE BOOK	
AREAS CHECKED	
NO.	



MODEL: D:\mfr\it
FILE NAME: ...02978604-RS-R4.dgn

USER NAME = dhawes	DESIGNED -	REVISED -
	DRAWN -	REVISED -
PLOT SCALE = 20,0000 * / in.	CHECKED -	REVISED -
PLOT DATE = 11/4/2022 - 9:32:35 AM	DATE -	REVISED -

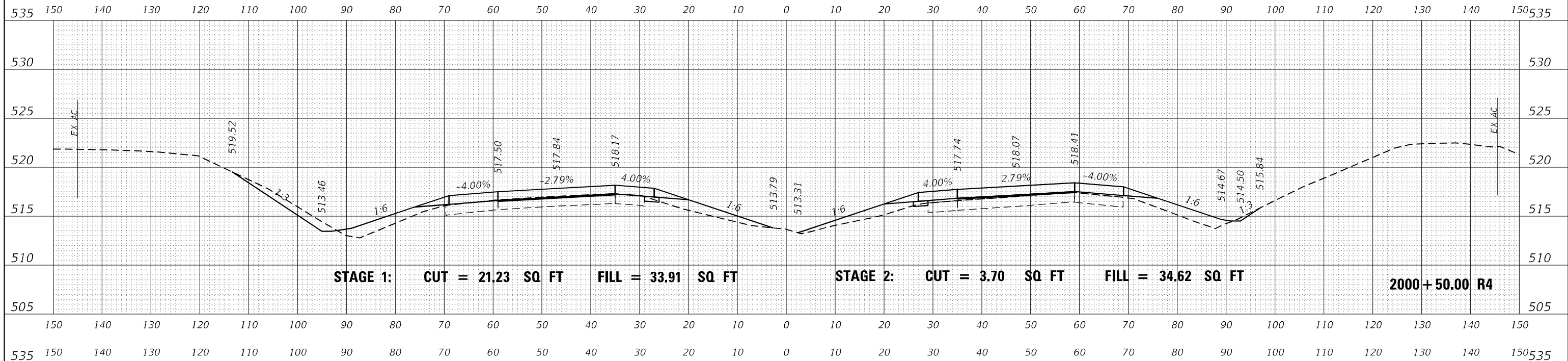
**STATE OF ILLINOIS
DEPARTMENT OF TRANSPORTATION**

**INTERSTATE 64
CROSS SECTIONS**

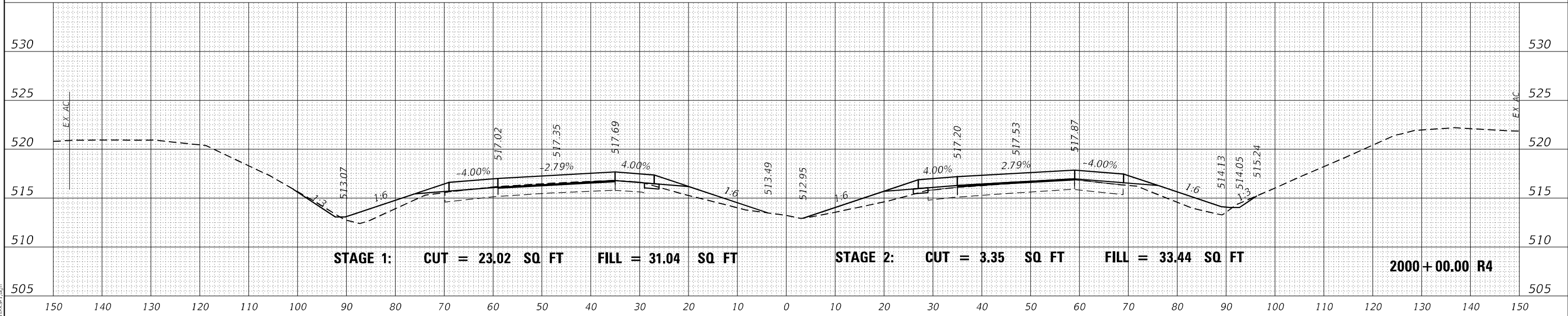
SCALE: 50 SHEET OF SHEETS STA. 1999+00.00 R4 TO STA. 1999+50.00 R4

F.A.I. RTE.	SECTION	COUNTY	TOTAL SHEETS	SHEET NO.
I-64	*	JEFFERSON	1052	638
				CONTRACT NO. 78604

DATE	
BY	
FINAL SURVEY	SURVEYED
NOTE BOOK	PLOTTED
NO.	AREAS CHECKED



DATE	
BY	
ORIGINAL SURVEY	SURVEYED
NOTE BOOK	PLOTTED
NO.	AREAS CHECKED



MODEL: D:\mfr\11
FILE NAME: ...02978604-RS-XS-1.dgn

USER NAME = dhawes	DESIGNED -	REVISED -
	DRAWN -	REVISED -
PLOT SCALE = 20,0000 * / in.	CHECKED -	REVISED -
PLOT DATE = 11/4/2022 - 9:32:35 AM	DATE -	REVISED -

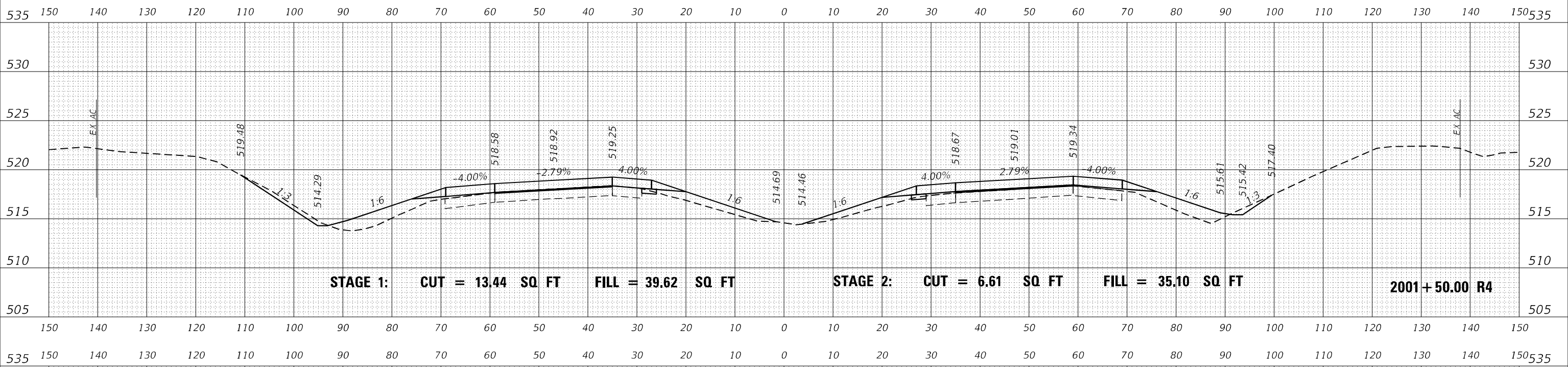
**STATE OF ILLINOIS
DEPARTMENT OF TRANSPORTATION**

**INTERSTATE 64
CROSS SECTIONS**

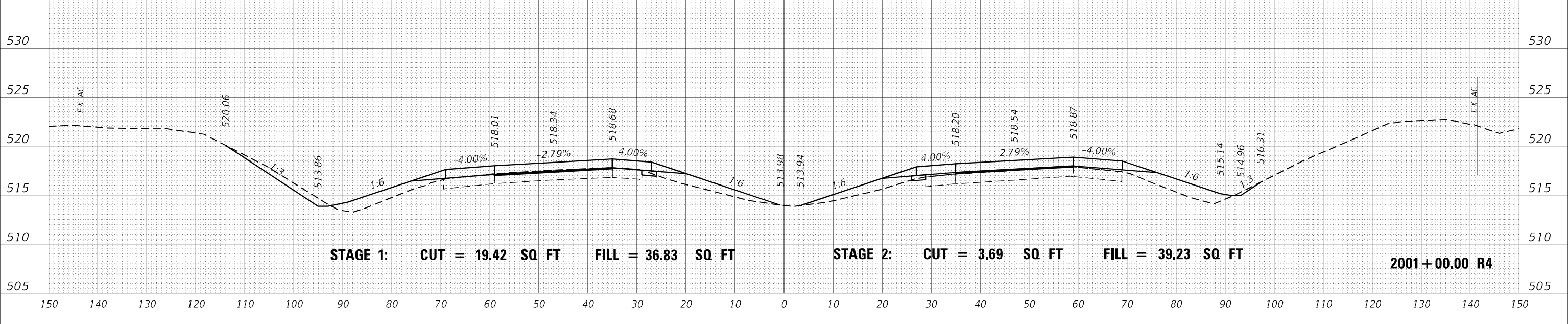
SCALE: 50 SHEET OF SHEETS STA. 2000+00.00 R4 TO STA. 2000+50.00 R4

F.A.I. RTE.	SECTION	COUNTY	TOTAL SHEETS	SHEET NO.
I-64	*	JEFFERSON	1052	639
CONTRACT NO. 78604				

DATE	
BY	
FINAL SURVEY	SURVEYED
NOTE BOOK	PLOTTED
NO.	AREAS CHECKED



DATE	
BY	
ORIGINAL SURVEY	SURVEYED
NOTE BOOK	PLOTTED
NO.	AREAS CHECKED



MODEL: D:\mfr\...
FILE NAME: ...02978604-RS-R4.dgn

USER NAME = dhawes	DESIGNED -	REVISED -
	DRAWN -	REVISED -
PLOT SCALE = 20,0000' / in.	CHECKED -	REVISED -
PLOT DATE = 11/4/2022 - 9:32:36 AM	DATE -	REVISED -

**STATE OF ILLINOIS
DEPARTMENT OF TRANSPORTATION**

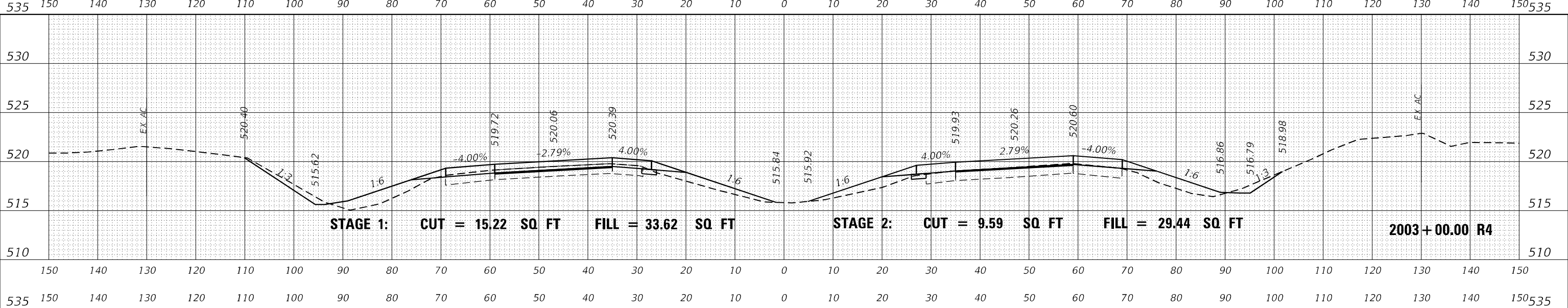
**INTERSTATE 64
CROSS SECTIONS**

SCALE: 50 SHEET OF SHEETS STA. 2001+00.00 R4 TO STA. 2001+50.00 R4

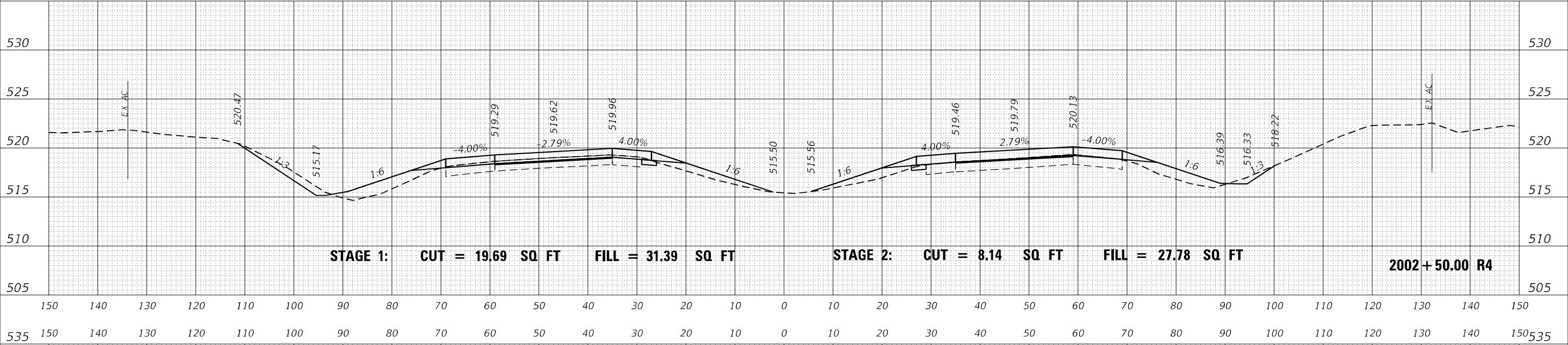
F.A.I. RTE.	SECTION	COUNTY	TOTAL SHEETS	SHEET NO.
I-64	*	JEFFERSON	1052	640
CONTRACT NO. 78604				

(41-6,41-6-1,41-7)RS-2;BSMART 2023

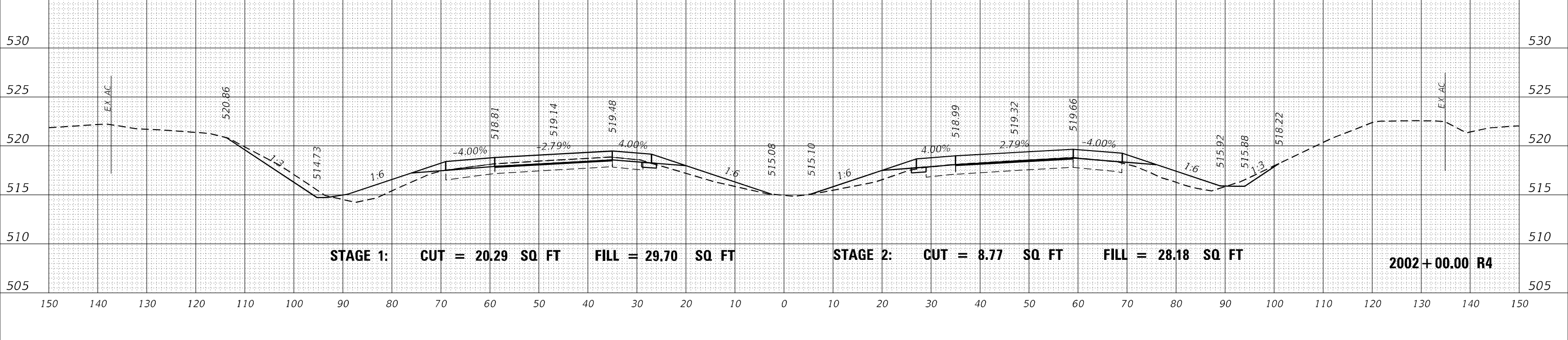
DATE	
BY	
FINAL SURVEY	SURVEYED
NOTE BOOK	PLOTTED
NO.	AREAS CHECKED



DATE	
BY	
ORIGINAL SURVEY	SURVEYED
NOTE BOOK	PLOTTED
NO.	AREAS CHECKED



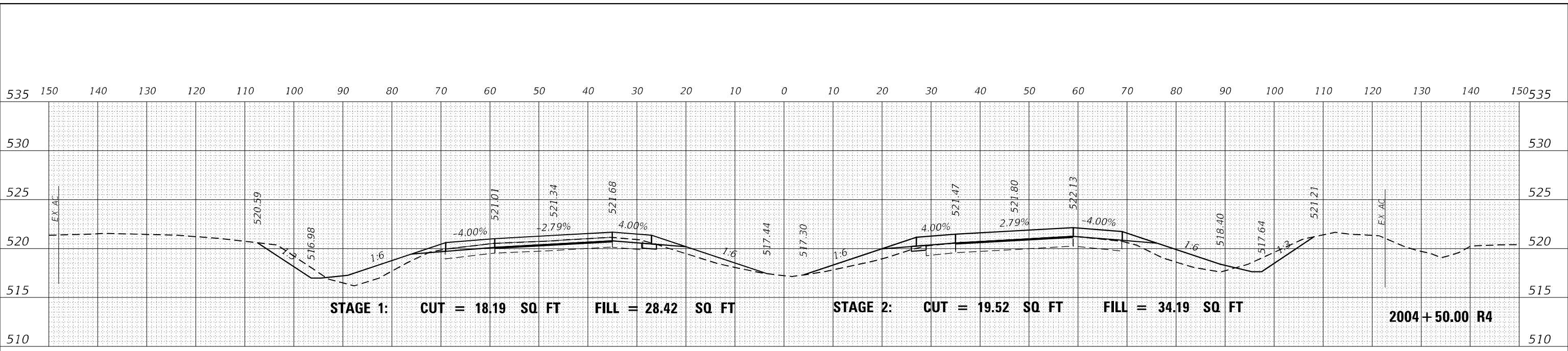
DATE	
BY	
ORIGINAL SURVEY	SURVEYED
NOTE BOOK	PLOTTED
NO.	AREAS CHECKED



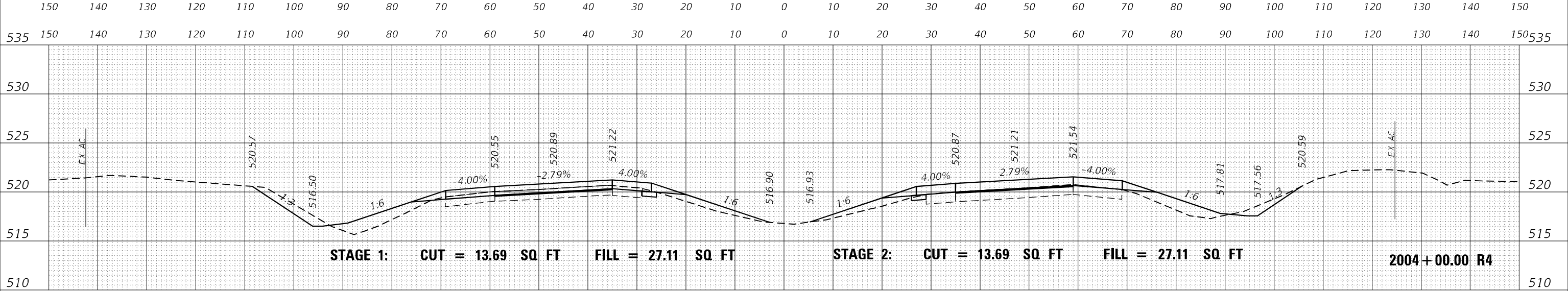
USER NAME = dhawes	DESIGNED -	REVISED -	STATE OF ILLINOIS DEPARTMENT OF TRANSPORTATION	INTERSTATE 64 CROSS SECTIONS		F.A.I. RTE.	SECTION	COUNTY	TOTAL SHEETS	SHEET NO.
PLOT SCALE = 20,000' / in.	DRAWN -	REVISED -				I-64	*	JEFFERSON	1052	641
PLOT DATE = 11/4/2022 - 9:32:36 AM	CHECKED -	REVISED -				CONTRACT NO. 78604				
	DATE -	REVISED -				ILLINOIS FED. AID PROJECT				

MODEL: D:\mfr\11\02978604\RS-VS-1.dgn
 FILE NAME: ...02978604\RS-VS-1.dgn

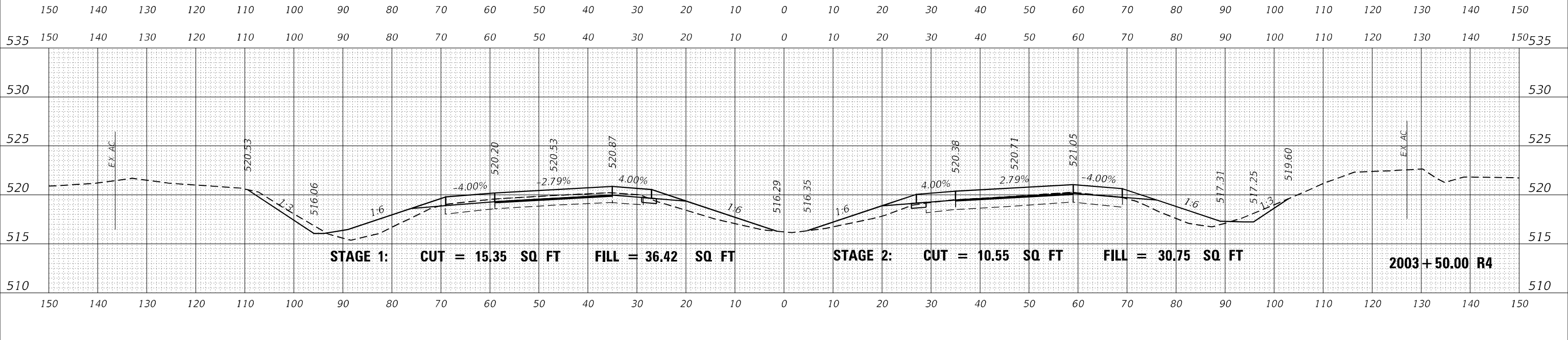
DATE	
BY	
FINAL SURVEY	SURVEYED
NOTE BOOK	PLOTTED
NO.	TEMPLATE
	AREAS
	CHECKED



DATE	
BY	
ORIGINAL SURVEY	SURVEYED
NOTE BOOK	PLOTTED
NO.	TEMPLATE
	AREAS
	CHECKED



DATE	
BY	
ORIGINAL SURVEY	SURVEYED
NOTE BOOK	PLOTTED
NO.	TEMPLATE
	AREAS
	CHECKED



MODEL: D:\mfr\...
FILE NAME: ...

USER NAME = dhawes	DESIGNED -	REVISD -
	DRAWN -	REVISD -
PLOT SCALE = 20,0000' / in.	CHECKED -	REVISD -
PLOT DATE = 11/4/2022 - 9:32:36 AM	DATE -	REVISD -

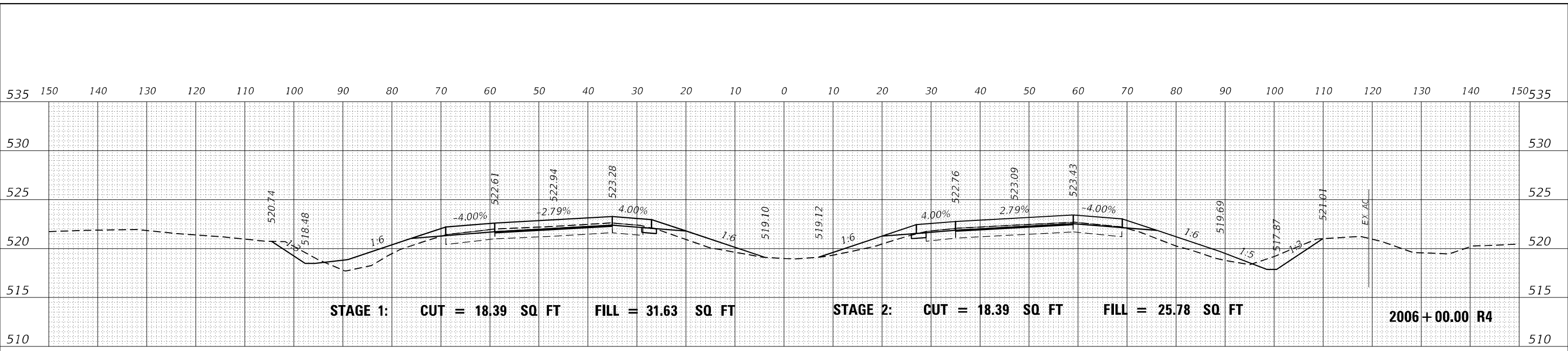
**STATE OF ILLINOIS
DEPARTMENT OF TRANSPORTATION**

**INTERSTATE 64
CROSS SECTIONS**

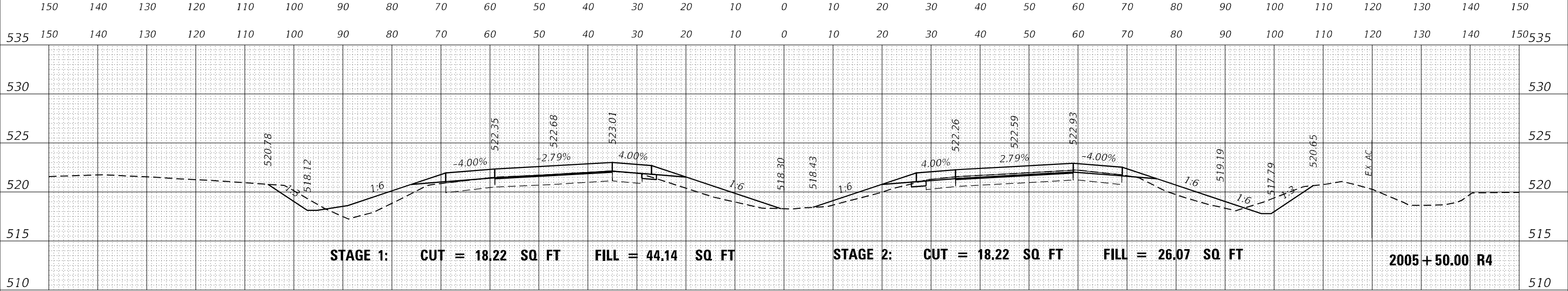
SCALE: 50 SHEET OF SHEETS STA. 2003+50.00 R4 TO STA. 2004+50.00 R4

F.A.I. RTE.	SECTION	COUNTY	TOTAL SHEETS	SHEET NO.
I-64	*	JEFFERSON	1052	642
CONTRACT NO. 78604				

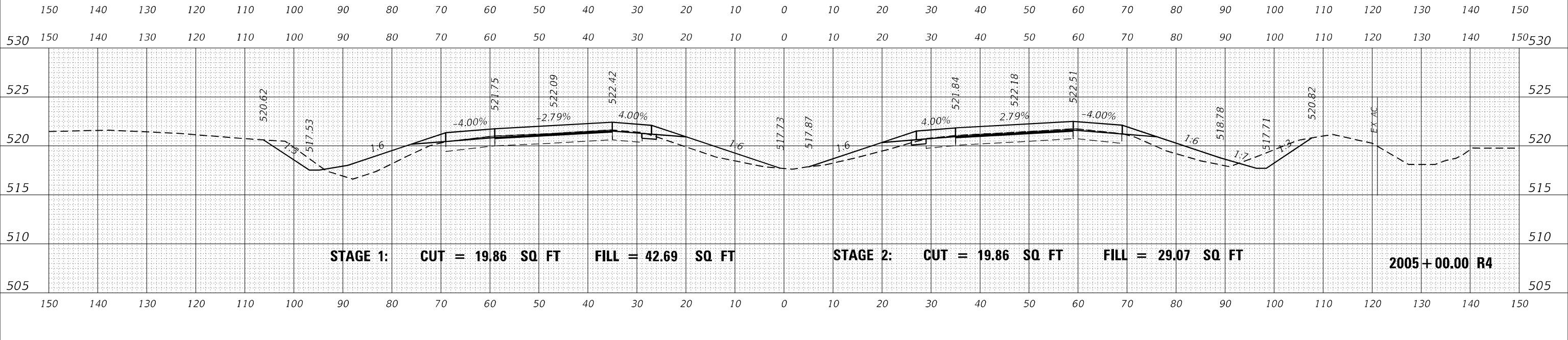
DATE	
BY	
FINAL SURVEY	SURVEYED
NOTE BOOK	PLOTTED
NO.	TEMPLATE
	AREAS
	CHECKED



DATE	
BY	
ORIGINAL SURVEY	SURVEYED
NOTE BOOK	PLOTTED
NO.	TEMPLATE
	AREAS
	CHECKED



DATE	
BY	
ORIGINAL SURVEY	SURVEYED
NOTE BOOK	PLOTTED
NO.	TEMPLATE
	AREAS
	CHECKED



MODEL: D:\mfr\...
FILE NAME: ...

USER NAME = dhawes	DESIGNED -	REVISED -
	DRAWN -	REVISED -
PLOT SCALE = 20,0000' / in.	CHECKED -	REVISED -
PLOT DATE = 11/4/2022 - 9:32:36 AM	DATE -	REVISED -

**STATE OF ILLINOIS
DEPARTMENT OF TRANSPORTATION**

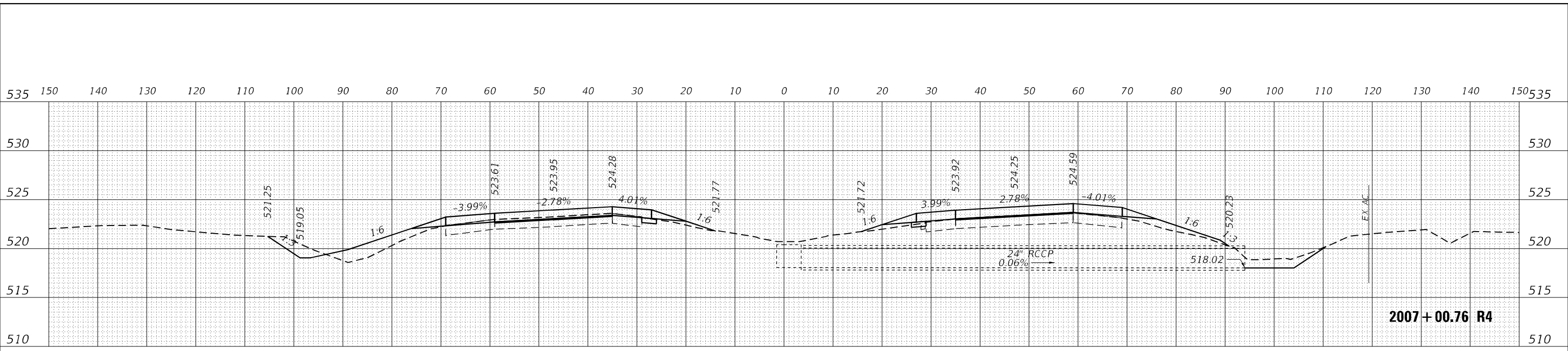
**INTERSTATE 64
CROSS SECTIONS**

SCALE: 50 SHEET OF SHEETS STA. 2005+00.00 R4 TO STA. 2006+00.00 R4

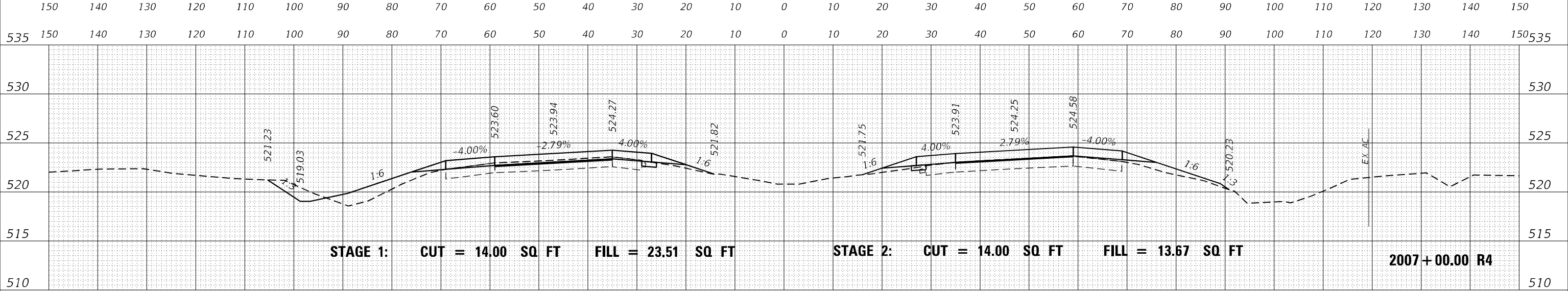
F.A.I. RTE.	SECTION	COUNTY	TOTAL SHEETS	SHEET NO.
I-64	*	JEFFERSON	1052	643
			CONTRACT NO. 78604	

(41-6,41-6-1,41-7)RS-2;BSMART 2023

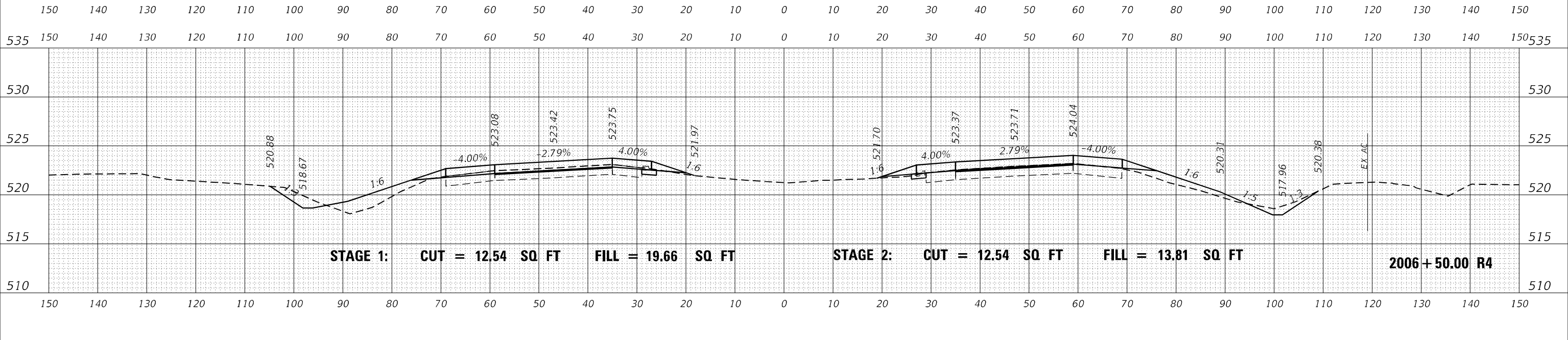
DATE	
BY	
FINAL SURVEY	SURVEYED
NOTE BOOK	PLOTTED
NO.	TEMPLATE
	AREAS
	CHECKED



DATE	
BY	
ORIGINAL SURVEY	SURVEYED
NOTE BOOK	PLOTTED
NO.	TEMPLATE
	AREAS
	CHECKED



DATE	
BY	
ORIGINAL SURVEY	SURVEYED
NOTE BOOK	PLOTTED
NO.	TEMPLATE
	AREAS
	CHECKED



MODEL: D:\mfr\...
 FILE NAME: ...09\8604-RS-R4.dgn

USER NAME = dhawes	DESIGNED -	REVISED -
	DRAWN -	REVISED -
PLOT SCALE = 20,0000 * / in.	CHECKED -	REVISED -
PLOT DATE = 11/4/2022 - 9:32:37 AM	DATE -	REVISED -

**STATE OF ILLINOIS
DEPARTMENT OF TRANSPORTATION**

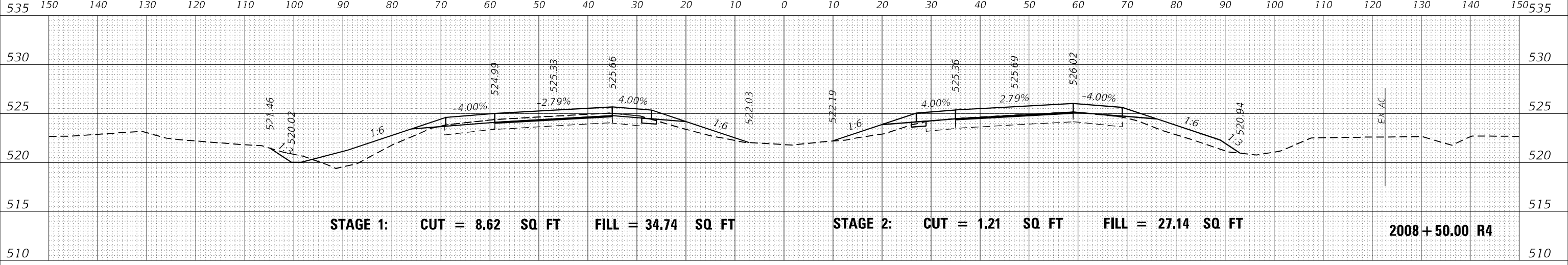
**INTERSTATE 64
CROSS SECTIONS**

SCALE: 50 SHEET OF SHEETS STA. 2006+50.00 R4 TO STA. 2007+00.76 R4

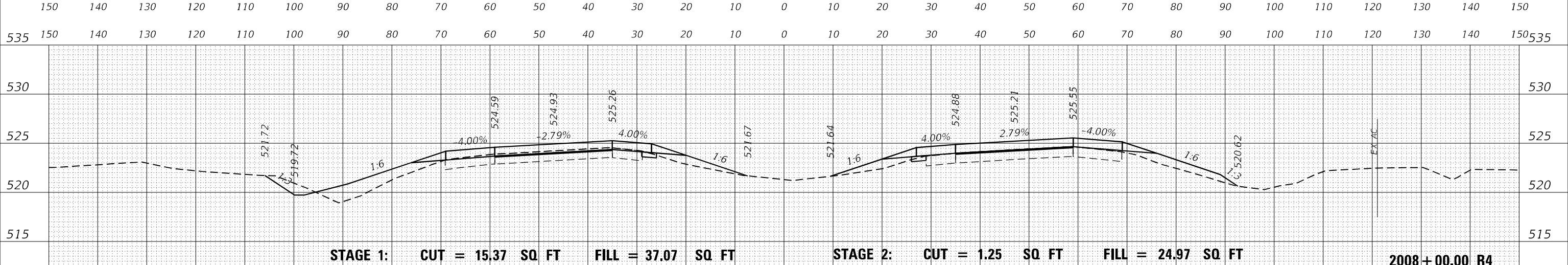
F.A.I. RTE. I-64	SECTION *	COUNTY JEFFERSON	TOTAL SHEETS 1052	SHEET NO. 644
			CONTRACT NO. 78604	

* (41-6,41-6-1,41-7)RS-2;BSMART 2023

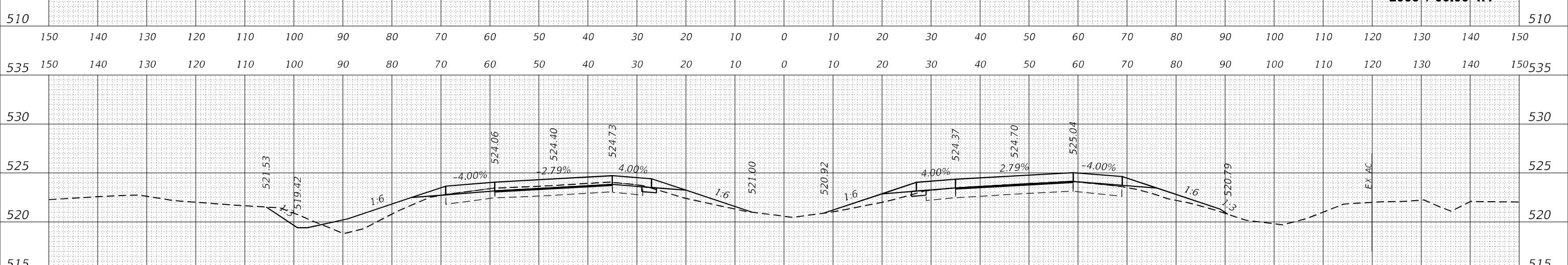
DATE	
BY	
FINAL SURVEY	SURVEYED
NOTE BOOK	PLOTTED
NO.	TEMPLATE
	AREAS
	CHECKED



DATE	
BY	
ORIGINAL SURVEY	SURVEYED
NOTE BOOK	PLOTTED
NO.	TEMPLATE
	AREAS
	CHECKED



DATE	
BY	
ORIGINAL SURVEY	SURVEYED
NOTE BOOK	PLOTTED
NO.	TEMPLATE
	AREAS
	CHECKED



MODEL: D:\msh\it
FILE NAME: ...09\8604-RS-XS-1.dgn

USER NAME = dhawes	DESIGNED -	REVISED -
	DRAWN -	REVISED -
PLOT SCALE = 20,0000 * / in.	CHECKED -	REVISED -
PLOT DATE = 11/4/2022 - 9:32:37 AM	DATE -	REVISED -

**STATE OF ILLINOIS
DEPARTMENT OF TRANSPORTATION**

INTERSTATE 64 CROSS SECTIONS	
SCALE: 50	SHEET OF SHEETS
STA. 2007+50.00 R4 TO STA. 2008+50.00 R4	

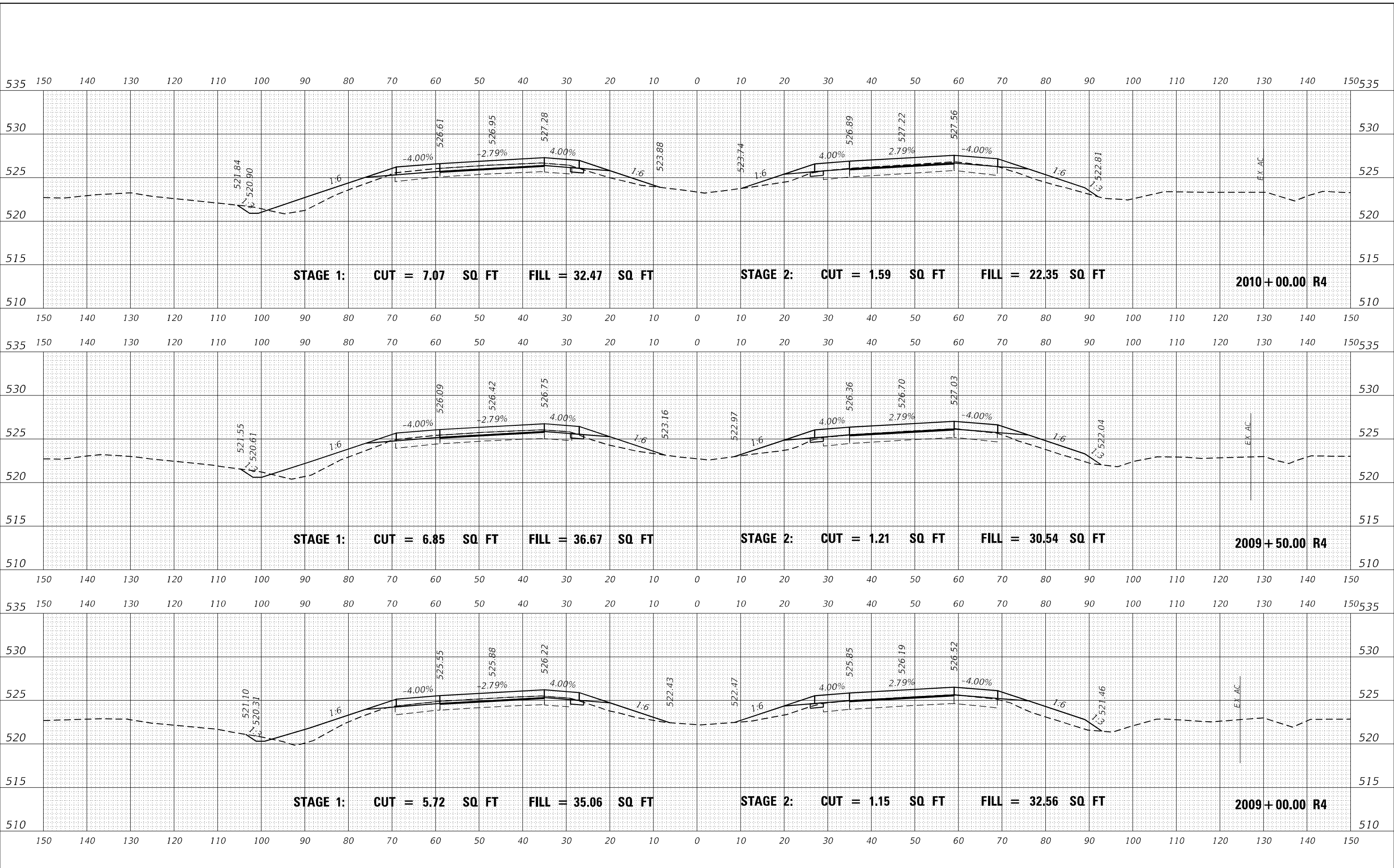
F.A.I. RTE. I-64	SECTION *	COUNTY JEFFERSON	TOTAL SHEETS 1052	SHEET NO. 645
CONTRACT NO. 78604			ILLINOIS FED. AID PROJECT	

(41-6,41-6-1,41-7)RS-2;BSMART 2023

DATE	
BY	
FINAL SURVEY	SURVEYED
NOTE BOOK	PLOTTED
NO.	TEMPLATE
	AREAS
	CHECKED

DATE	
BY	
ORIGINAL SURVEY	SURVEYED
NOTE BOOK	PLOTTED
NO.	TEMPLATE
	AREAS
	CHECKED

MODEL: D:\mfr\it
FILE NAME: ...09\8604-RS-1.dgn



USER NAME = dhawes	DESIGNED -	REVISED -
PLOT SCALE = 20,0000 * / in.	DRAWN -	REVISED -
PLOT DATE = 11/4/2022 - 9:32:37 AM	CHECKED -	REVISED -
	DATE -	REVISED -

**STATE OF ILLINOIS
DEPARTMENT OF TRANSPORTATION**

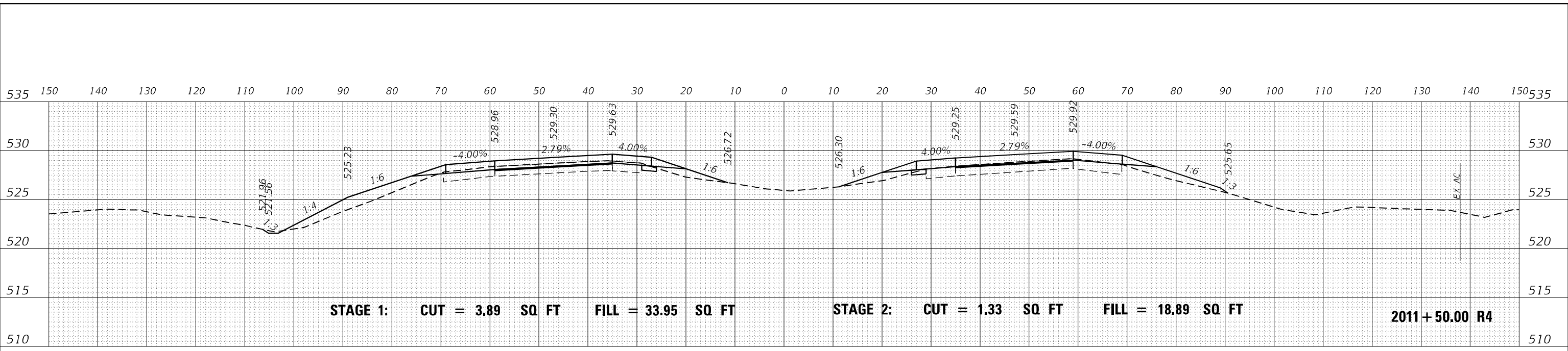
**INTERSTATE 64
CROSS SECTIONS**

SCALE: 50 SHEET OF SHEETS STA. 2009+00.00 R4 TO STA. 2010+00.00 R4

F.A.I. RTE.	SECTION	COUNTY	TOTAL SHEETS	SHEET NO.
I-64	*	JEFFERSON	1052	646
			CONTRACT NO. 78604	

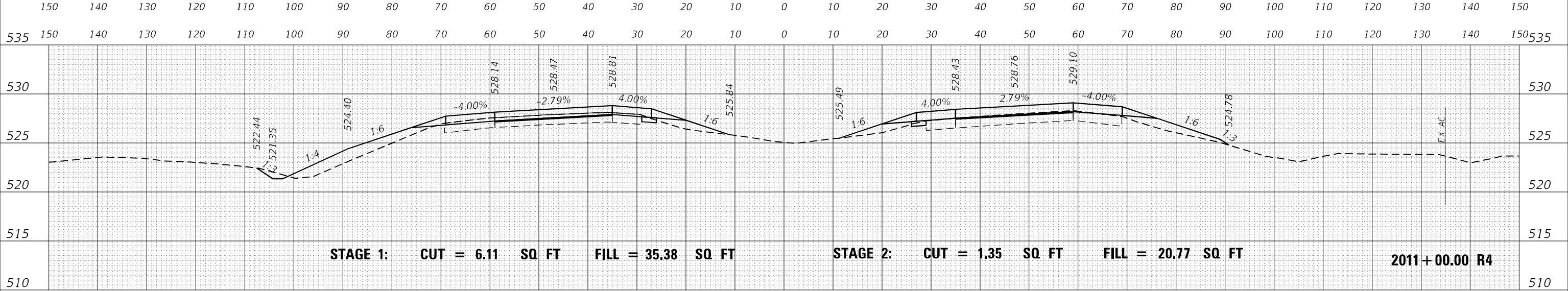
(41-6,41-6-1,41-7)RS-2;BSMART 2023

DATE	
BY	
FINAL SURVEY	SURVEYED
NOTE BOOK	PLOTTED
NO.	TEMPLATE
	AREAS
	CHECKED



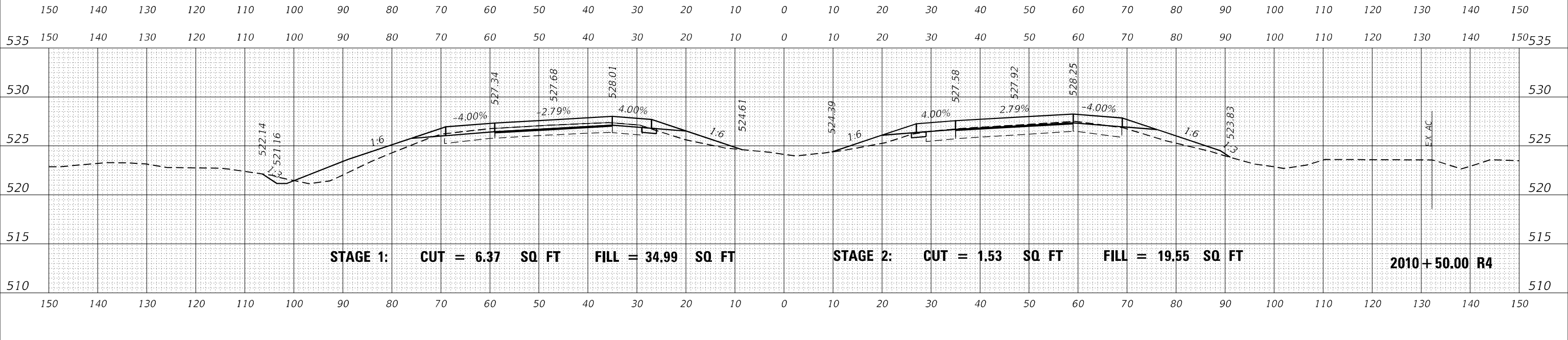
STAGE 1: CUT = 3.89 SQ FT FILL = 33.95 SQ FT STAGE 2: CUT = 1.33 SQ FT FILL = 18.89 SQ FT 2011+50.00 R4

DATE	
BY	
ORIGINAL SURVEY	SURVEYED
NOTE BOOK	PLOTTED
NO.	TEMPLATE
	AREAS
	CHECKED



STAGE 1: CUT = 6.11 SQ FT FILL = 35.38 SQ FT STAGE 2: CUT = 1.35 SQ FT FILL = 20.77 SQ FT 2011+00.00 R4

DATE	
BY	
ORIGINAL SURVEY	SURVEYED
NOTE BOOK	PLOTTED
NO.	TEMPLATE
	AREAS
	CHECKED



STAGE 1: CUT = 6.37 SQ FT FILL = 34.99 SQ FT STAGE 2: CUT = 1.53 SQ FT FILL = 19.55 SQ FT 2010+50.00 R4

USER NAME = dhawes	DESIGNED -	REVISED -
PLOT SCALE = 20,0000' / in.	DRAWN -	REVISED -
PLOT DATE = 11/4/2022 - 9:32:38 AM	CHECKED -	REVISED -
	DATE -	REVISED -

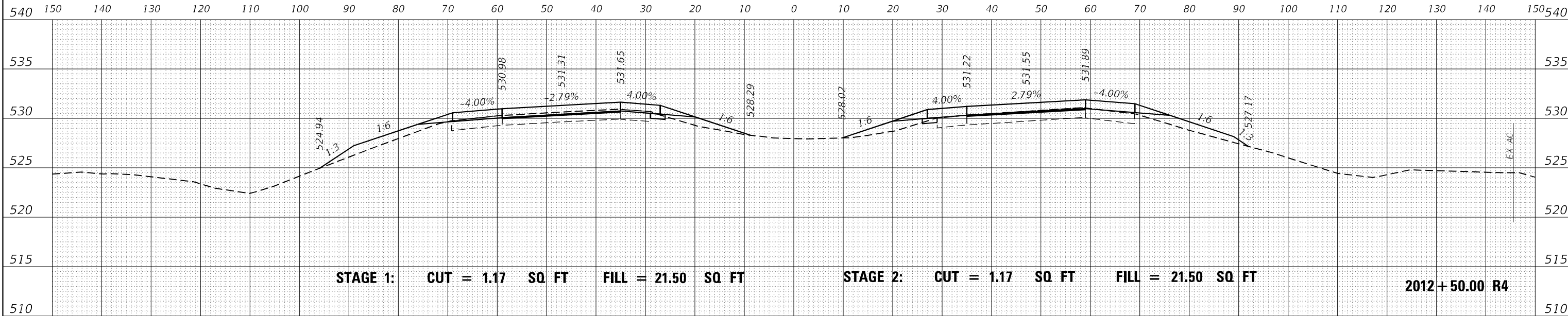
STATE OF ILLINOIS
DEPARTMENT OF TRANSPORTATION

INTERSTATE 64
CROSS SECTIONS

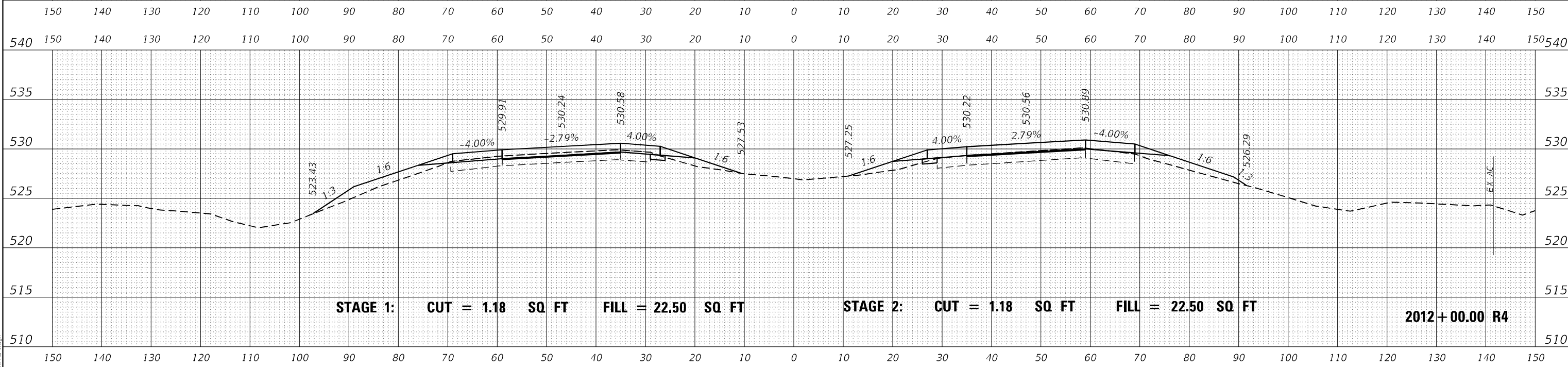
SCALE: 50	SHEET	OF	SHEETS	STA. 2010+50.00 R4 TO STA. 2011+50.00 R4	F.A.I. RTE. I-64	SECTION *	COUNTY JEFFERSON	TOTAL SHEETS 1052	SHEET NO. 647
					ILLINOIS FED. AID PROJECT		CONTRACT NO. 78604		

(41-6,41-6-1,41-7)RS-2;BSMART 2023

FINAL SURVEY	SURVEYED	DATE
NOTE BOOK	PLOTTED	BY
NO.	TEMPLATE	
	AREAS CHECKED	



ORIGINAL SURVEY	SURVEYED	DATE
NOTE BOOK	PLOTTED	BY
NO.	TEMPLATE	
	AREAS CHECKED	



MODEL: D:\mfr\h
FILE NAME: ...02\78604-RS-2.dgn

USER NAME = dhawes	DESIGNED -	REVISED -
	DRAWN -	REVISED -
PLOT SCALE = 20,0000 * / in.	CHECKED -	REVISED -
PLOT DATE = 11/4/2022 - 9:32:38 AM	DATE -	REVISED -

**STATE OF ILLINOIS
DEPARTMENT OF TRANSPORTATION**

**INTERSTATE 64
CROSS SECTIONS**

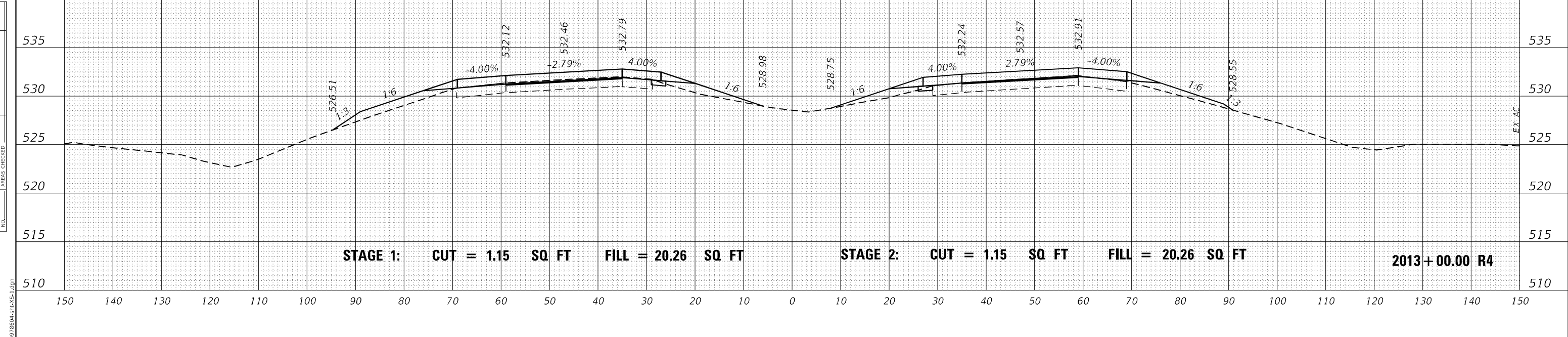
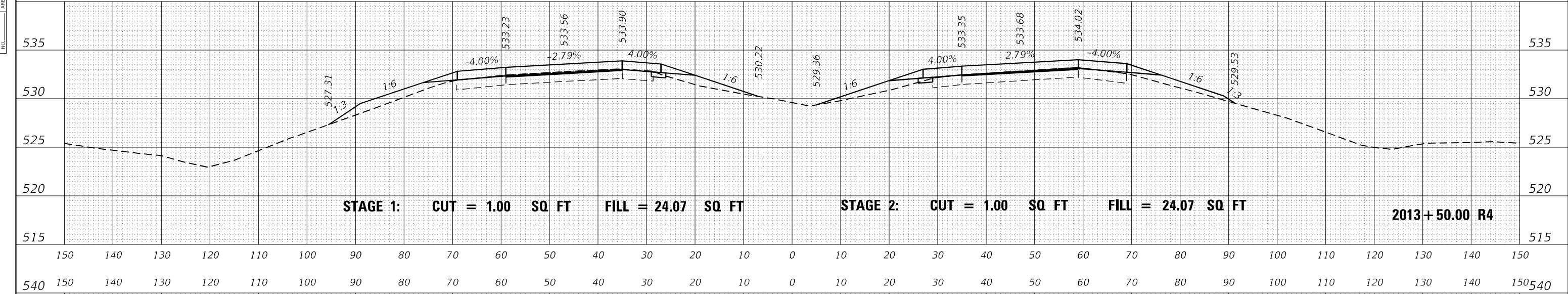
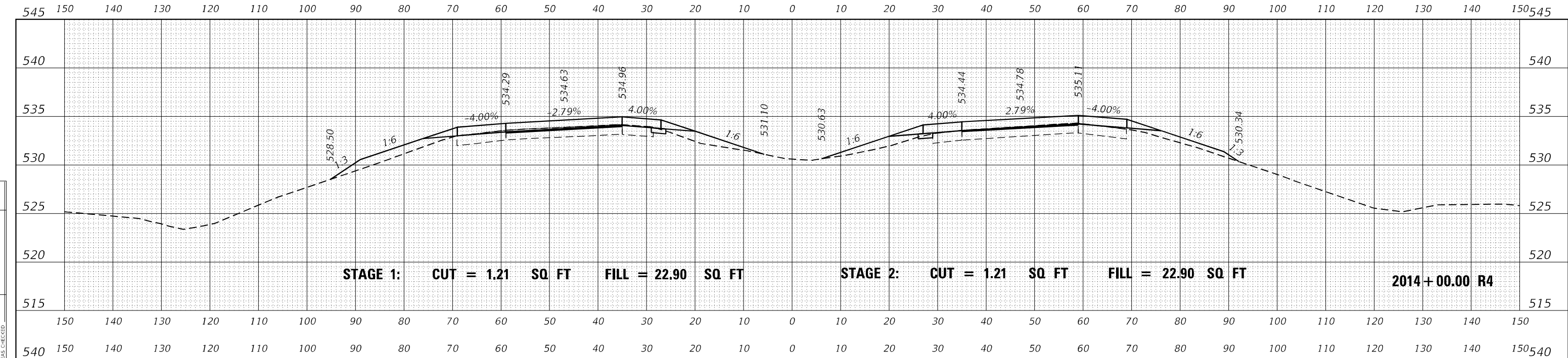
SCALE: 50 SHEET OF SHEETS STA. 2012+00.00 R4 TO STA. 2012+50.00 R4

F.A.I. RTE.	SECTION	COUNTY	TOTAL SHEETS	SHEET NO.
I-64	*	JEFFERSON	1052	648
				CONTRACT NO. 78604

* (41-6,41-6-1,41-7)RS-2;BSMART 2023

DATE	
BY	
FINAL SURVEY	SURVEYED
NOTE BOOK	PLOTTED
NO.	TEMPLATE
	AREAS
	CHECKED

DATE	
BY	
ORIGINAL SURVEY	SURVEYED
NOTE BOOK	PLOTTED
NO.	TEMPLATE
	AREAS
	CHECKED



MODEL: D:\mfr\h
FILE NAME: ...02978604-RS-VS-1.dgn

USER NAME = dhawes	DESIGNED -	REVISED -
	DRAWN -	REVISED -
PLOT SCALE = 20,0000 * / in.	CHECKED -	REVISED -
PLOT DATE = 11/4/2022 - 9:32:39 AM	DATE -	REVISED -

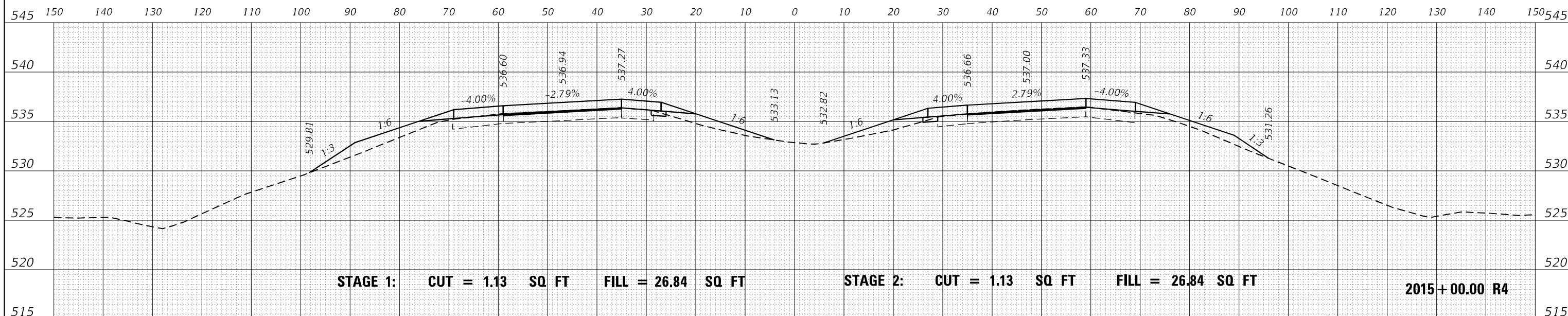
**STATE OF ILLINOIS
DEPARTMENT OF TRANSPORTATION**

INTERSTATE 64 CROSS SECTIONS	
SCALE: 50	SHEET OF SHEETS
STA. 2013+00.00 R4 TO STA. 2014+00.00 R4	

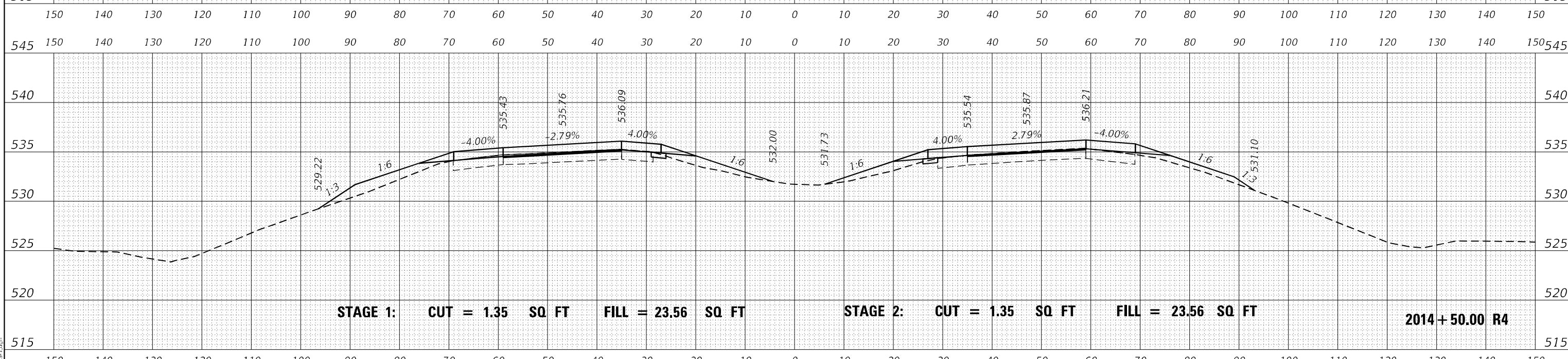
F.A.I. RTE.	SECTION	COUNTY	TOTAL SHEETS	SHEET NO.
I-64	*	JEFFERSON	1052	649
CONTRACT NO. 78604				
ILLINOIS FED. AID PROJECT				

(41-6,41-6-1,41-7)RS-2;BSMART 2023

DATE	
BY	
FINAL SURVEY	SURVEYED
NOTE BOOK	PLOTTED
NO.	TEMPLATE
	AREAS
	CHECKED



DATE	
BY	
ORIGINAL SURVEY	SURVEYED
NOTE BOOK	PLOTTED
NO.	TEMPLATE
	AREAS
	CHECKED



MODEL: D:\mfr\h
FILE NAME: ...029\8604-R4-S4-1.dgn

USER NAME = dhawes	DESIGNED -	REVISED -
	DRAWN -	REVISED -
PLOT SCALE = 20,0000 * / in.	CHECKED -	REVISED -
PLOT DATE = 11/4/2022 - 9:32:39 AM	DATE -	REVISED -

**STATE OF ILLINOIS
DEPARTMENT OF TRANSPORTATION**

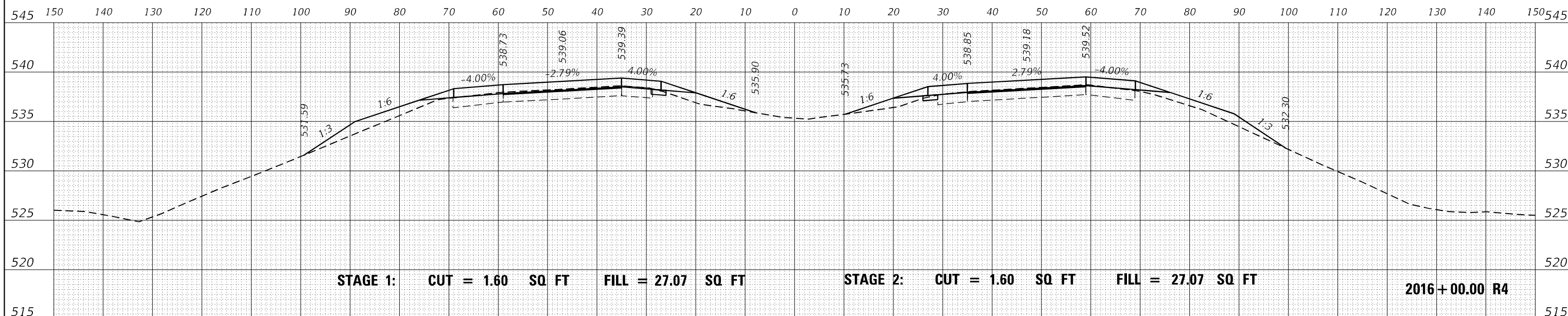
**INTERSTATE 64
CROSS SECTIONS**

SCALE: 50 SHEET OF SHEETS STA. 2014+50.00 R4 TO STA. 2015+00.00 R4

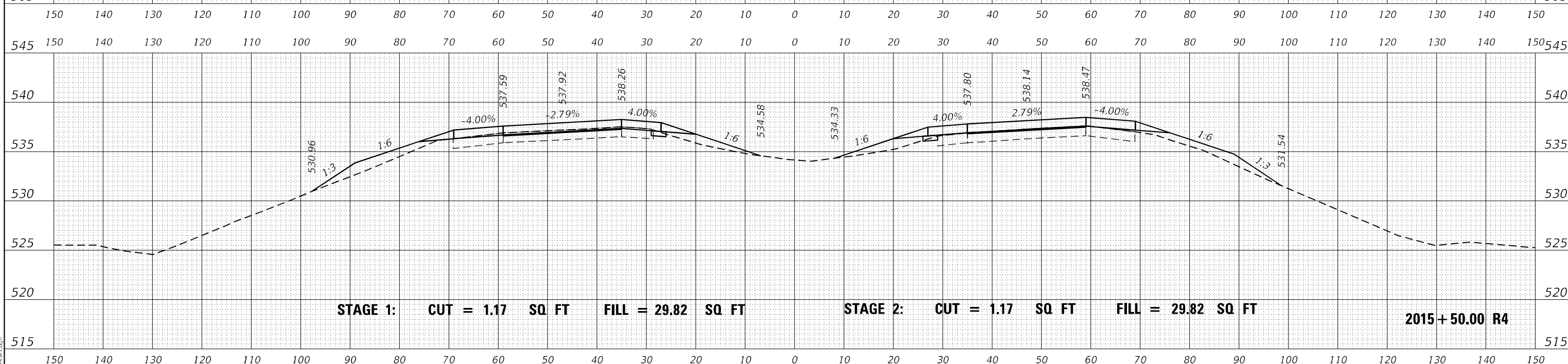
F.A.I. RTE.	SECTION	COUNTY	TOTAL SHEETS	SHEET NO.
I-64	*	JEFFERSON	1052	650
			CONTRACT NO. 78604	

(41-6,41-6-1,41-7)RS-2;BSMART 2023

DATE	
BY	
FINAL SURVEY	SURVEYED
NOTE BOOK	PLOTTED
NO.	AREAS CHECKED



DATE	
BY	
ORIGINAL SURVEY	SURVEYED
NOTE BOOK	PLOTTED
NO.	AREAS CHECKED



MODEL: D:\mfr\11
FILE NAME: ...02978604-R4-S4-1.dgn

USER NAME = dhawes	DESIGNED -	REVISED -
	DRAWN -	REVISED -
PLOT SCALE = 20,0000 * / in.	CHECKED -	REVISED -
PLOT DATE = 11/4/2022 - 9:32:40 AM	DATE -	REVISED -

**STATE OF ILLINOIS
DEPARTMENT OF TRANSPORTATION**

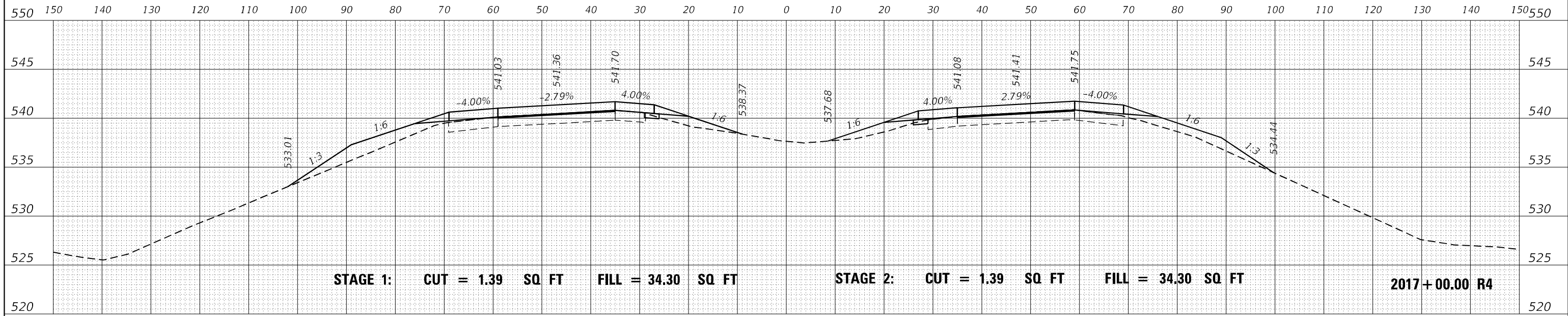
**INTERSTATE 64
CROSS SECTIONS**

SCALE: 50 SHEET OF SHEETS STA. 2015+50.00 R4 TO STA. 2016+00.00 R4

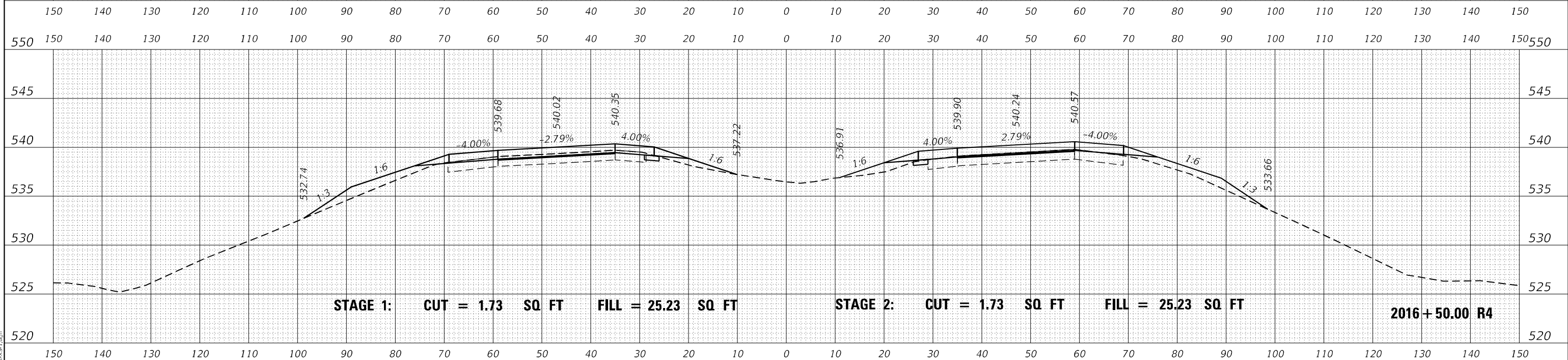
F.A.I. RTE.	SECTION	COUNTY	TOTAL SHEETS	SHEET NO.
I-64	*	JEFFERSON	1052	651
				CONTRACT NO. 78604

* (41-6,41-6-1,41-7)RS-2;BSMART 2023

DATE	
BY	
FINAL SURVEY	SURVEYED
NOTE BOOK	PLOTTED
NO.	TEMPLATE
	AREAS
	CHECKED



DATE	
BY	
ORIGINAL SURVEY	SURVEYED
NOTE BOOK	PLOTTED
NO.	TEMPLATE
	AREAS
	CHECKED



MODEL: D:\mfr\...
FILE NAME: ...02978604-R4-S4-1.dgn

USER NAME = dhawes	DESIGNED -	REVISED -
	DRAWN -	REVISED -
PLOT SCALE = 20,0000 * / in.	CHECKED -	REVISED -
PLOT DATE = 11/4/2022 - 9:32:40 AM	DATE -	REVISED -

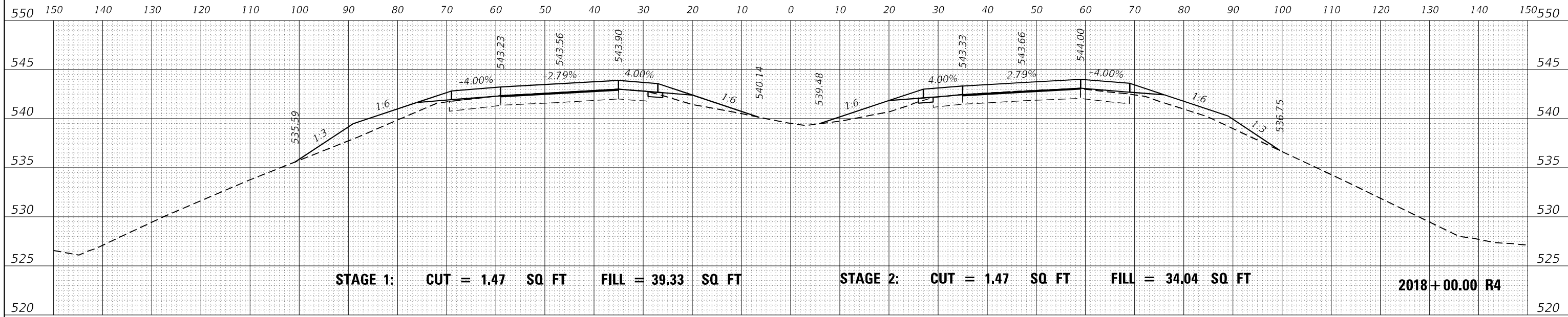
**STATE OF ILLINOIS
DEPARTMENT OF TRANSPORTATION**

**INTERSTATE 64
CROSS SECTIONS**

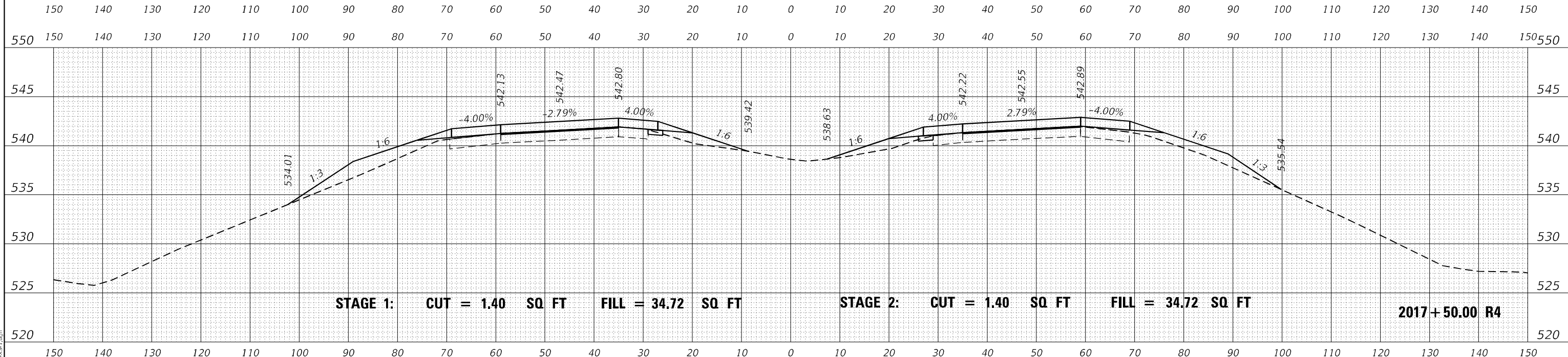
SCALE: 50 SHEET OF SHEETS STA. 2016+50.00 R4 TO STA. 2017+00.00 R4

F.A.I. RTE.	SECTION	COUNTY	TOTAL SHEETS	SHEET NO.
I-64	*	JEFFERSON	1052	652
CONTRACT NO. 78604				

DATE	
BY	
SURVEYED	
PLOTTED	
TEMPLATE	
NOTE BOOK	
AREAS CHECKED	
NO.	



DATE	
BY	
SURVEYED	
PLOTTED	
TEMPLATE	
NOTE BOOK	
AREAS CHECKED	
NO.	



MODEL: D:\m\h\...
FILE NAME: ...

USER NAME = dhawes	DESIGNED -	REVISED -
	DRAWN -	REVISED -
PLOT SCALE = 20,0000 * / in.	CHECKED -	REVISED -
PLOT DATE = 11/4/2022 - 9:32:41 AM	DATE -	REVISED -

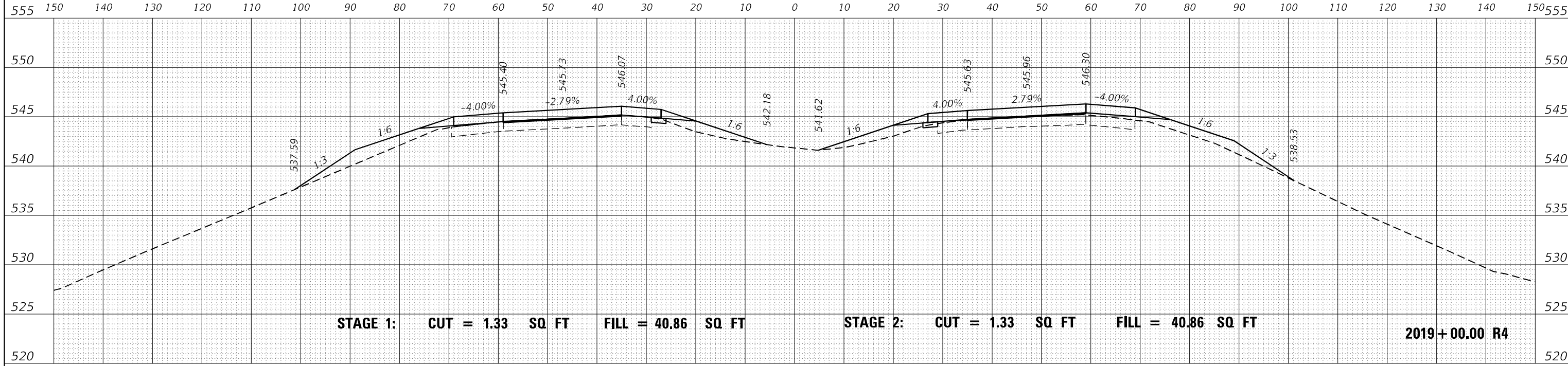
**STATE OF ILLINOIS
DEPARTMENT OF TRANSPORTATION**

**INTERSTATE 64
CROSS SECTIONS**

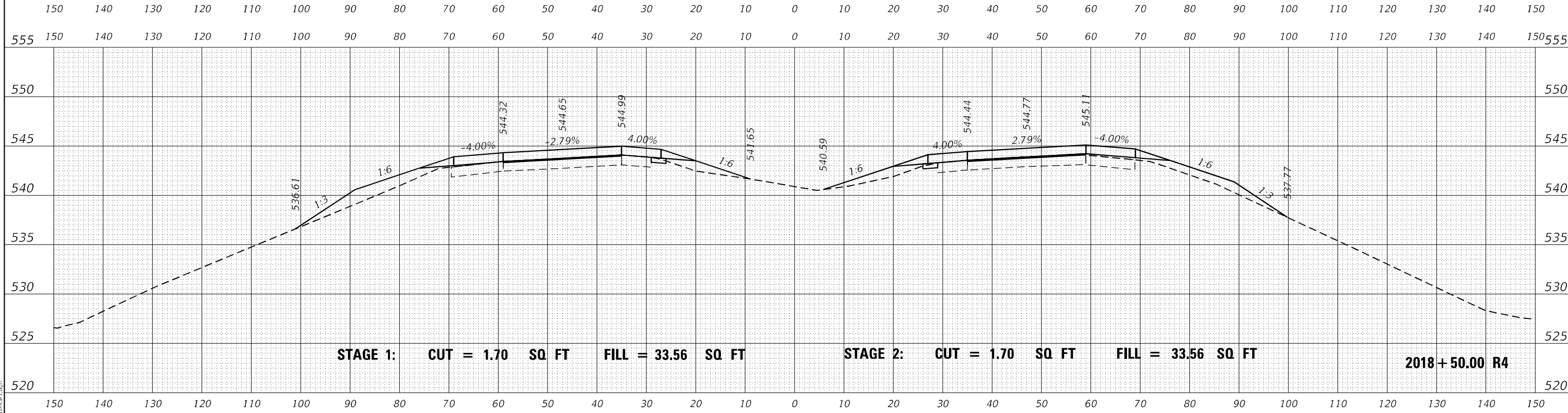
SCALE: 50 SHEET OF SHEETS STA. 2017+50.00 R4 TO STA. 2018+00.00 R4

F.A.I. RTE.	SECTION	COUNTY	TOTAL SHEETS	SHEET NO.
I-64	*	JEFFERSON	1052	653
CONTRACT NO. 78604				

DATE	
BY	
FINAL SURVEY	SURVEYED
NOTE BOOK	PLOTTED
NO.	AREAS CHECKED



DATE	
BY	
ORIGINAL SURVEY	SURVEYED
NOTE BOOK	PLOTTED
NO.	AREAS CHECKED



MODEL: D:\mfr\...
FILE NAME: ...

USER NAME = dhawes	DESIGNED -	REVISED -
PLOT SCALE = 20,000 * / in.	DRAWN -	REVISED -
PLOT DATE = 11/4/2022 - 9:32:42 AM	CHECKED -	REVISED -
	DATE -	REVISED -

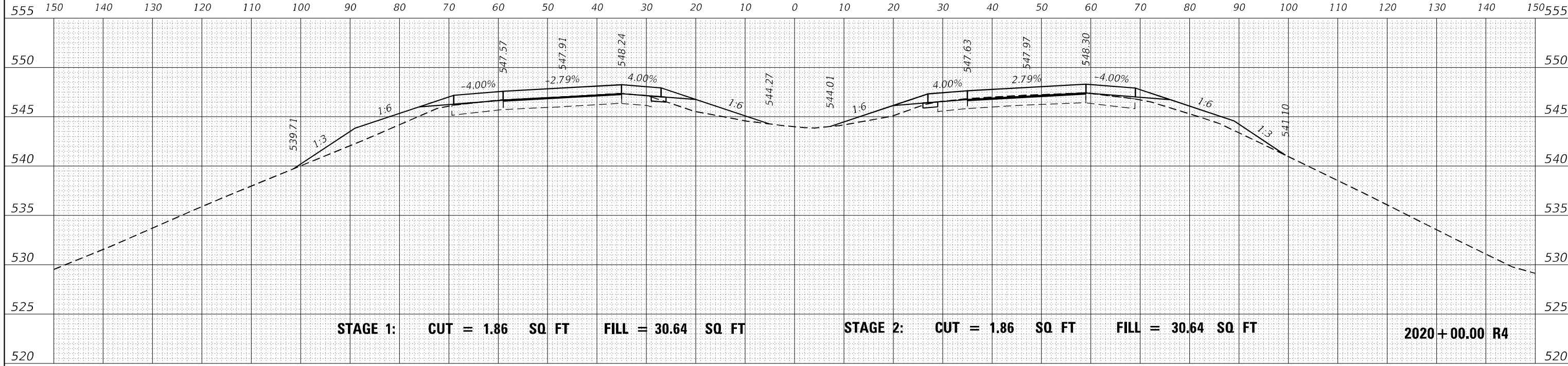
**STATE OF ILLINOIS
DEPARTMENT OF TRANSPORTATION**

**INTERSTATE 64
CROSS SECTIONS**

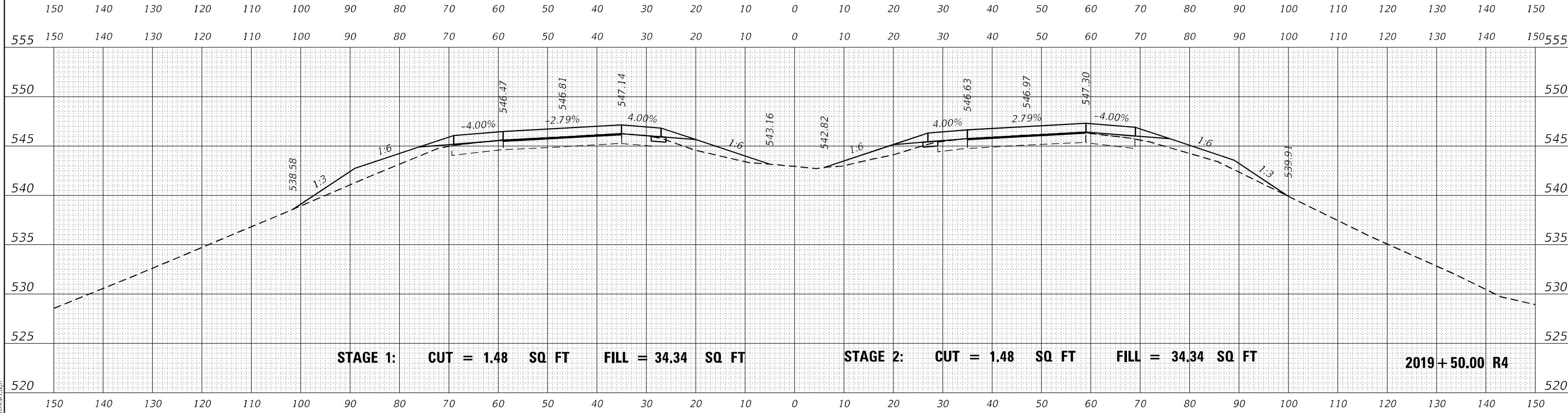
SCALE: 50 SHEET OF SHEETS STA. 2018+50.00 R4 TO STA. 2019+00.00 R4

F.A.I. RTE.	SECTION	COUNTY	TOTAL SHEETS	SHEET NO.
I-64	*	JEFFERSON	1052	654
			CONTRACT NO. 78604	

DATE	
BY	
FINAL SURVEY	SURVEYED
NOTE BOOK	PLOTTED
NO.	TEMPLATE
	AREAS
	CHECKED



DATE	
BY	
ORIGINAL SURVEY	SURVEYED
NOTE BOOK	PLOTTED
NO.	TEMPLATE
	AREAS
	CHECKED



MODEL: D:\mfr\it
FILE NAME: ...029\8604-R4-XS-1.dgn

USER NAME = dhawes	DESIGNED -	REVISED -
	DRAWN -	REVISED -
PLOT SCALE = 20,0000 * / in.	CHECKED -	REVISED -
PLOT DATE = 11/4/2022 - 9:32:42 AM	DATE -	REVISED -

**STATE OF ILLINOIS
DEPARTMENT OF TRANSPORTATION**

**INTERSTATE 64
CROSS SECTIONS**

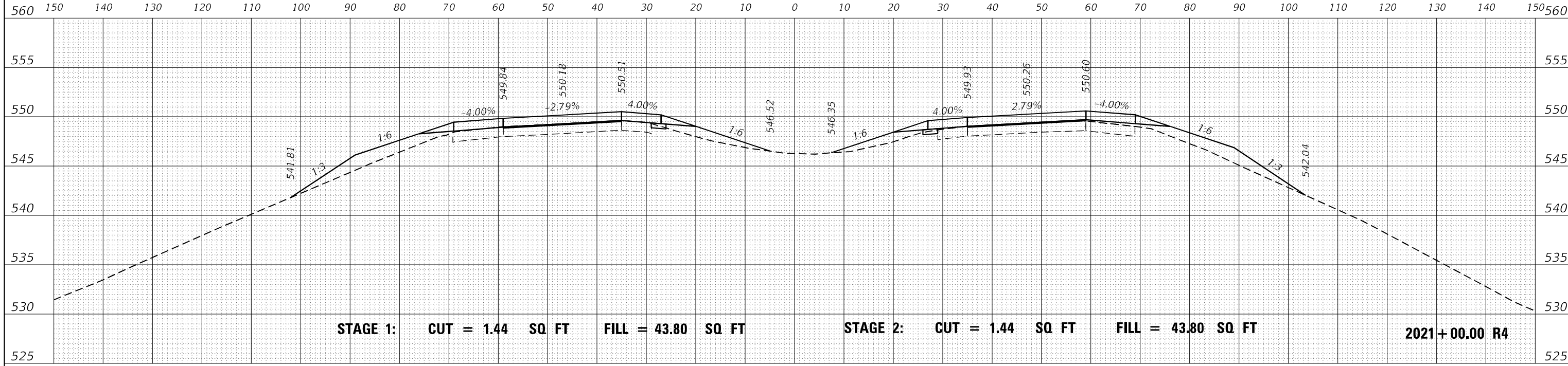
SCALE: 50 SHEET OF SHEETS STA. 2019+50.00 R4 TO STA. 2020+00.00 R4

F.A.I. RTE.	SECTION	COUNTY	TOTAL SHEETS	SHEET NO.
I-64	*	JEFFERSON	1052	655
			CONTRACT NO. 78604	

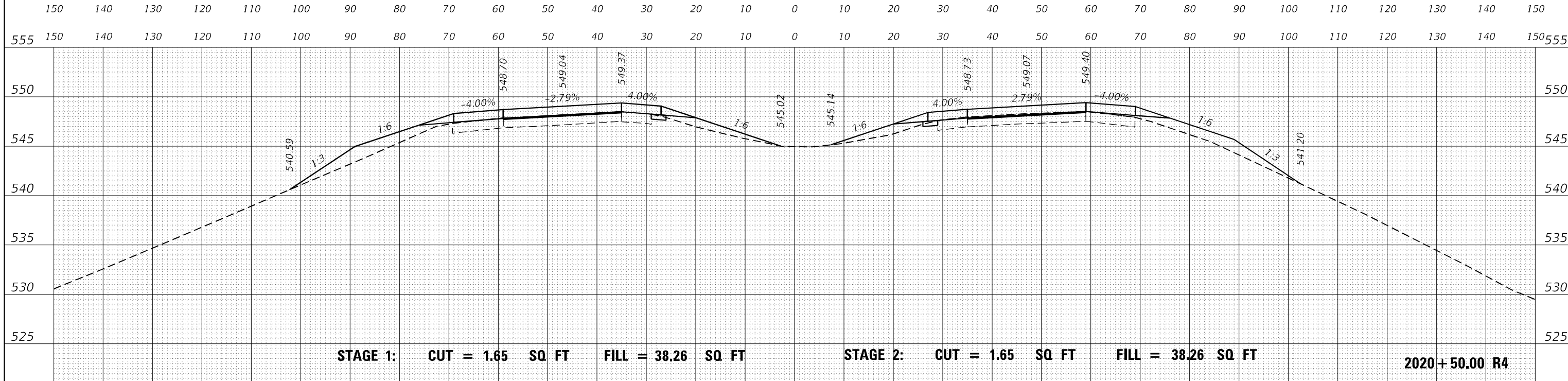
ILLINOIS FED. AID PROJECT

* (41-6,41-6-1,41-7)RS-2;BSMART 2023

DATE	
BY	
FINAL SURVEY	SURVEYED
NOTE BOOK	PLOTTED
NO.	TEMPLATE
	AREAS CHECKED



DATE	
BY	
ORIGINAL SURVEY	SURVEYED
NOTE BOOK	PLOTTED
NO.	TEMPLATE
	AREAS CHECKED



MODEL: D:\mfr\it
FILE NAME: ...029\8604-RS-XS-1.dgn

USER NAME = dhawes	DESIGNED -	REVISED -
PLOT SCALE = 20,0000 * / in.	DRAWN -	REVISED -
PLOT DATE = 11/4/2022 - 9:32:43 AM	CHECKED -	REVISED -
	DATE -	REVISED -

**STATE OF ILLINOIS
DEPARTMENT OF TRANSPORTATION**

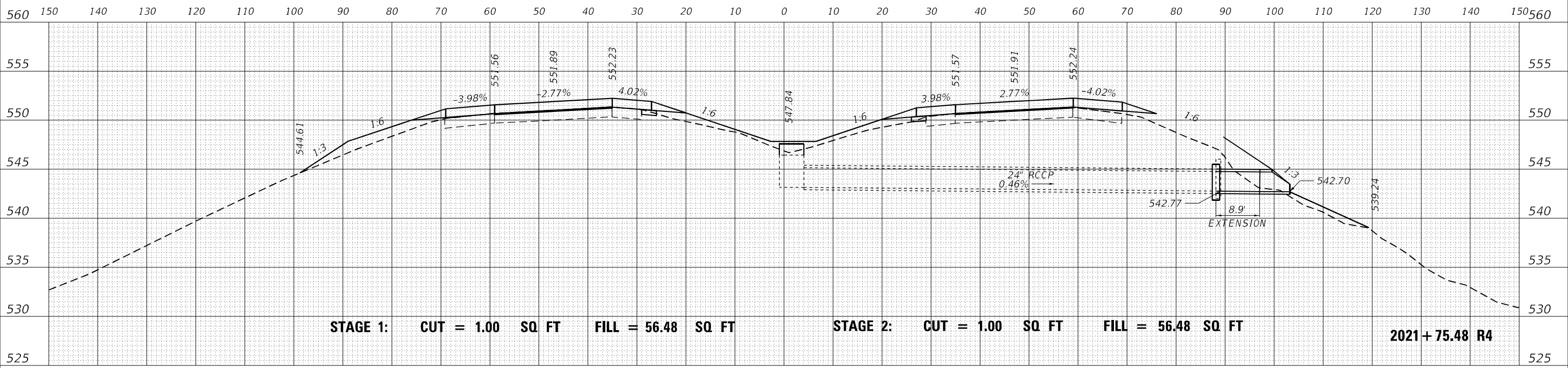
**INTERSTATE 64
CROSS SECTIONS**

SCALE: 50 SHEET OF SHEETS STA. 2020+50.00 R4 TO STA. 2021+00.00 R4

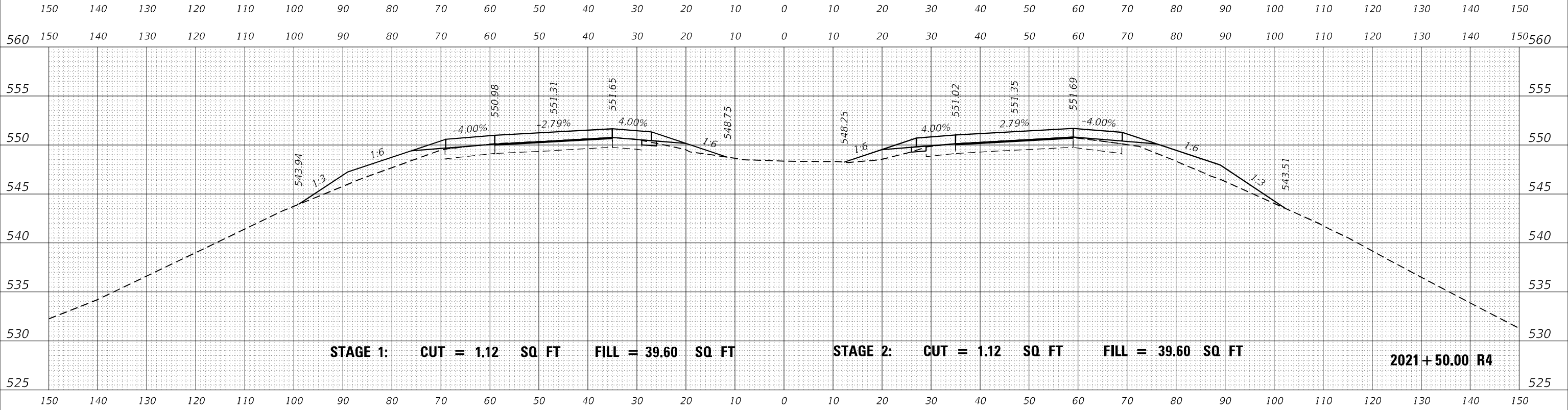
F.A.I. RTE.	SECTION	COUNTY	TOTAL SHEETS	SHEET NO.
I-64	*	JEFFERSON	1052	656
CONTRACT NO. 78604				

* (41-6,41-6-1,41-7)RS-2;BSMART 2023

DATE	
BY	
FINAL SURVEY	SURVEYED
NOTE BOOK	PLOTTED
NO.	TEMPLATE
	AREAS CHECKED



DATE	
BY	
ORIGINAL SURVEY	SURVEYED
NOTE BOOK	PLOTTED
NO.	TEMPLATE
	AREAS CHECKED



MODEL: D:\mfr\...
 FILE NAME: ...021560\4-14-25-1.dgn

USER NAME = dhawes	DESIGNED -	REVISED -
PLOT SCALE = 20,000 * / in.	DRAWN -	REVISED -
PLOT DATE = 11/4/2022 - 9:32:43 AM	CHECKED -	REVISED -
	DATE -	REVISED -

**STATE OF ILLINOIS
DEPARTMENT OF TRANSPORTATION**

**INTERSTATE 64
CROSS SECTIONS**

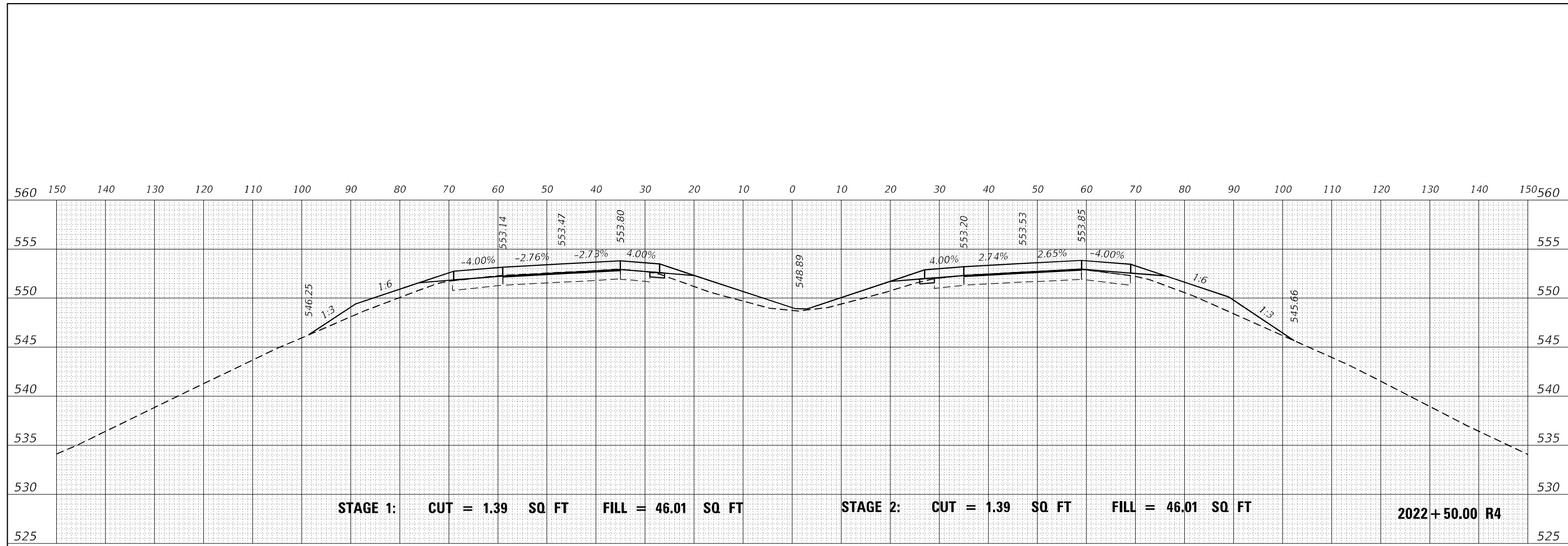
SCALE: 50 SHEET OF SHEETS STA. 2021+50.00 R4 TO STA. 2021+75.48 R4

F.A.I. RTE.	SECTION	COUNTY	TOTAL SHEETS	SHEET NO.
I-64	*	JEFFERSON	1052	657
CONTRACT NO. 78604				

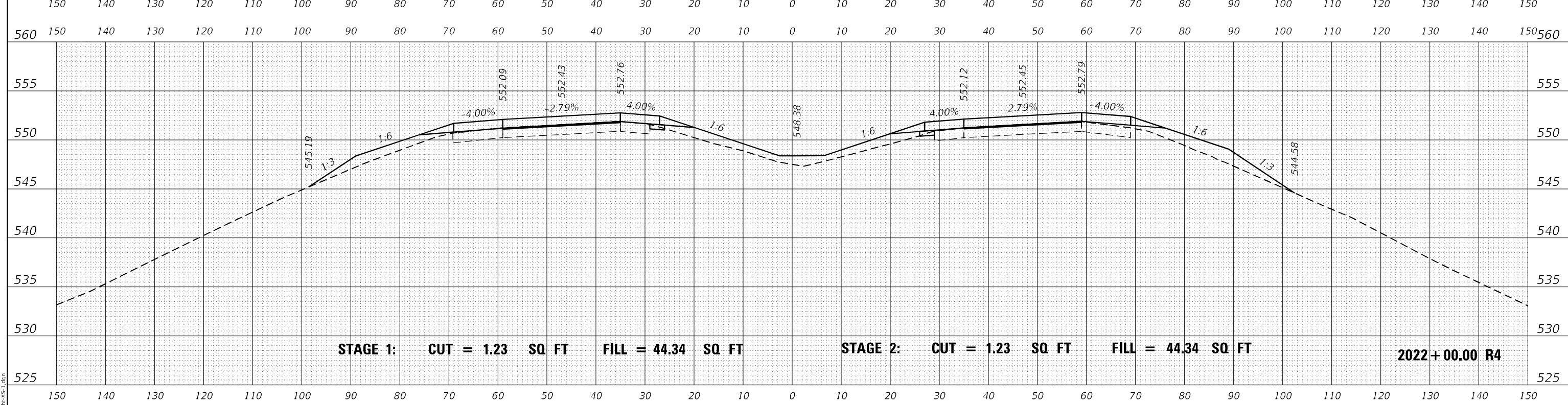
ILLINOIS FED. AID PROJECT

* (41-6,41-6-1,41-7)RS-2;BSMART 2023

DATE	
BY	
FINAL SURVEY	SURVEYED
NOTE BOOK	PLOTTED
NO.	TEMPLATE
	AREAS CHECKED



DATE	
BY	
ORIGINAL SURVEY	SURVEYED
NOTE BOOK	PLOTTED
NO.	TEMPLATE
	AREAS CHECKED



MODEL: D:\mfr\...
FILE NAME: ...029\8604-R4-XS-1.dgn

USER NAME = dhawes	DESIGNED -	REVISED -
PLOT SCALE = 20,0000 * / in.	DRAWN -	REVISED -
PLOT DATE = 11/4/2022 - 9:32:44 AM	CHECKED -	REVISED -
	DATE -	REVISED -

**STATE OF ILLINOIS
DEPARTMENT OF TRANSPORTATION**

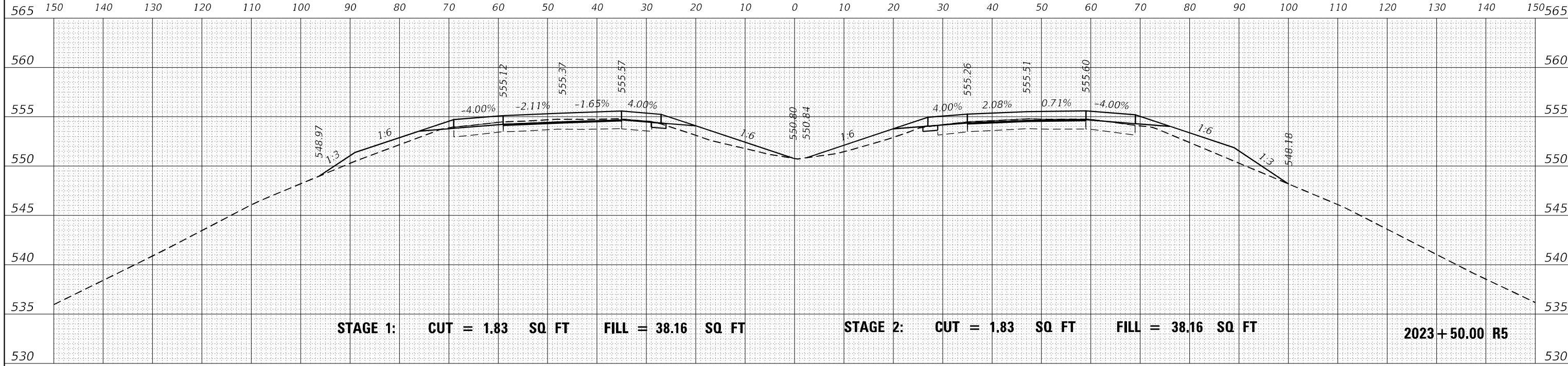
**INTERSTATE 64
CROSS SECTIONS**

SCALE: 50 SHEET OF SHEETS STA. 2022+00.00 R4 TO STA. 2022+50.00 R4

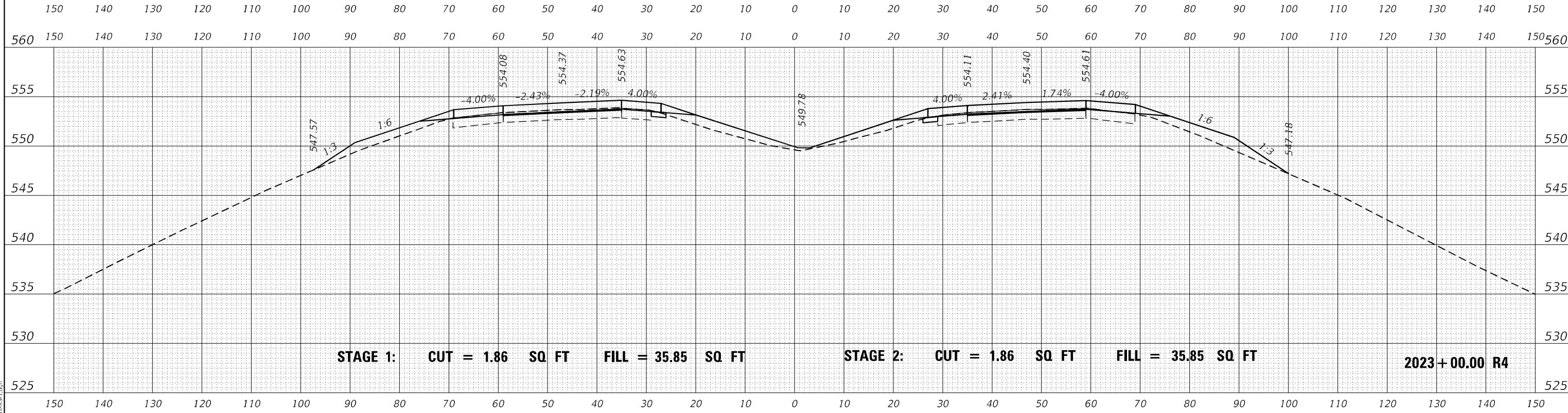
F.A.I. RTE.	SECTION	COUNTY	TOTAL SHEETS	SHEET NO.
I-64	*	JEFFERSON	1052	658
			CONTRACT NO. 78604	

(41-6,41-6-1,41-7)RS-2;BSMART 2023

DATE	
BY	
FINAL SURVEY	SURVEYED
NOTE BOOK	PLOTTED
NO.	AREAS CHECKED



DATE	
BY	
ORIGINAL SURVEY	SURVEYED
NOTE BOOK	PLOTTED
NO.	AREAS CHECKED



MODEL: D:\mfr\...
FILE NAME: ...029\8604-R4-XS-1.dgn

USER NAME = dhawes	DESIGNED -	REVISED -
PLOT SCALE = 20,0000 * / in.	DRAWN -	REVISED -
PLOT DATE = 11/4/2022 - 9:32:44 AM	CHECKED -	REVISED -
	DATE -	REVISED -

**STATE OF ILLINOIS
DEPARTMENT OF TRANSPORTATION**

**INTERSTATE 64
CROSS SECTIONS**

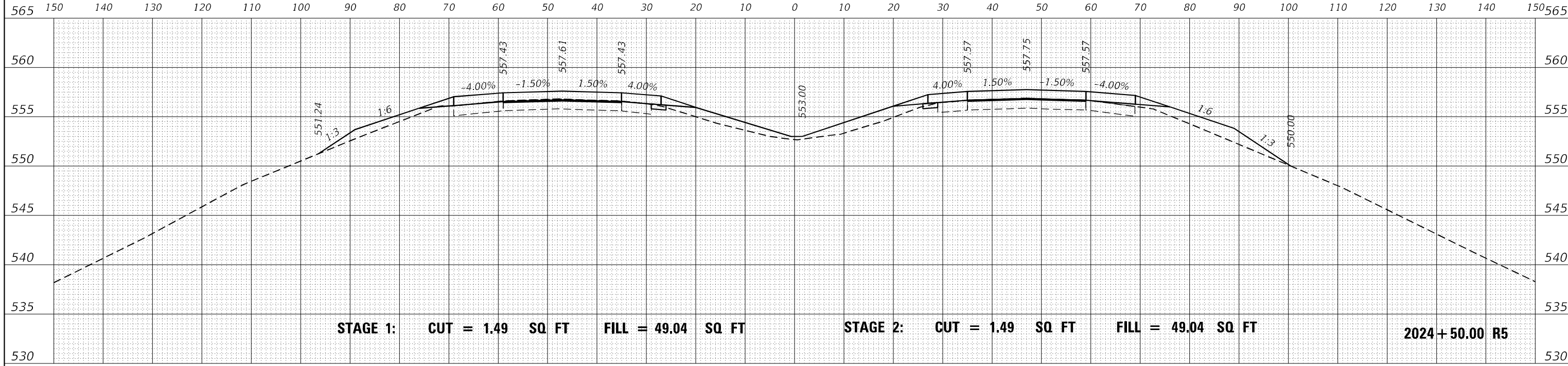
SCALE: 50 SHEET OF SHEETS STA. 2023+00.00 R4 TO STA. 2023+50.00 R5

F.A.I. RTE.	SECTION	COUNTY	TOTAL SHEETS	SHEET NO.
I-64	*	JEFFERSON	1052	659
CONTRACT NO. 78604				

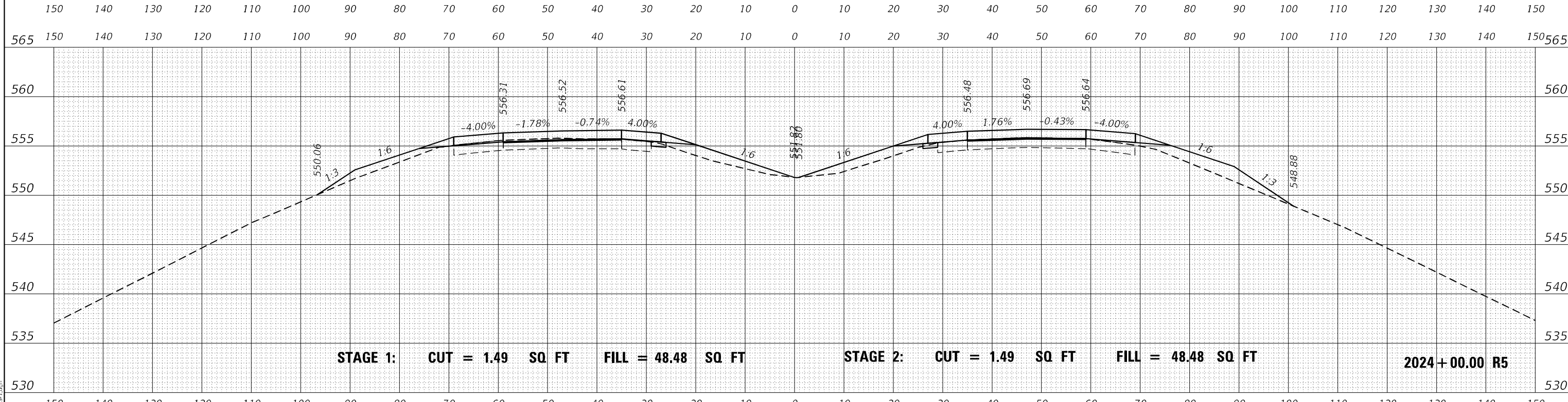
ILLINOIS FED. AID PROJECT

(41-6,41-6-1,41-7)RS-2;BSMART 2023

DATE	
BY	
FINAL SURVEY	SURVEYED
NOTE BOOK	PLOTTED
NO.	AREAS CHECKED



DATE	
BY	
ORIGINAL SURVEY	SURVEYED
NOTE BOOK	PLOTTED
NO.	AREAS CHECKED



MODEL: D:\mfr\...
FILE NAME: ...

USER NAME = dhawes	DESIGNED -	REVISED -
PLOT SCALE = 20,0000 * / in.	DRAWN -	REVISED -
PLOT DATE = 11/4/2022 - 9:32:45 AM	CHECKED -	REVISED -
	DATE -	REVISED -

**STATE OF ILLINOIS
DEPARTMENT OF TRANSPORTATION**

**INTERSTATE 64
CROSS SECTIONS**

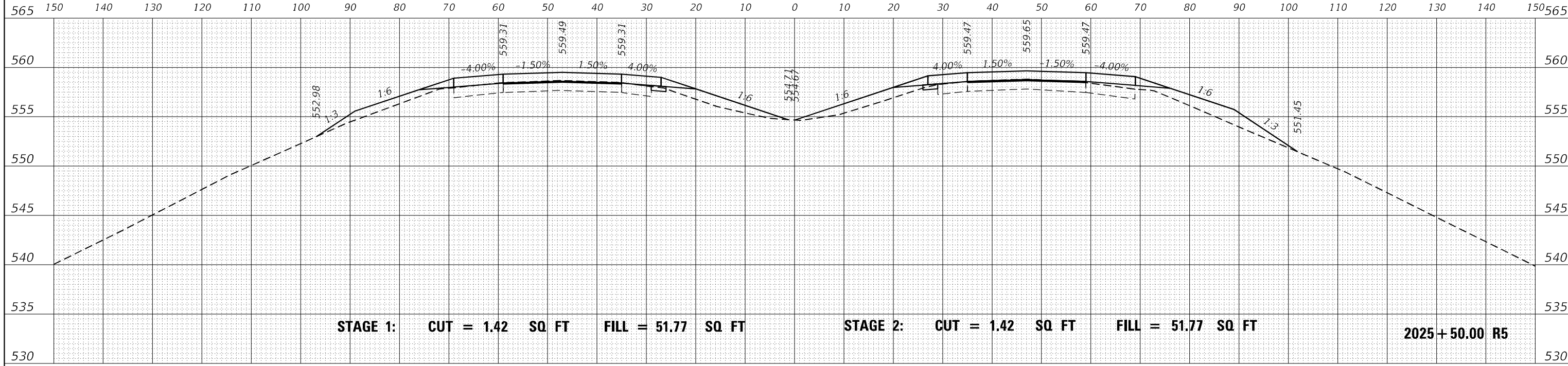
SCALE: 50 SHEET OF SHEETS STA. 2024+00.00 R5 TO STA. 2024+50.00 R5

F.A.I. RTE.	SECTION	COUNTY	TOTAL SHEETS	SHEET NO.
I-64	*	JEFFERSON	1052	660
			CONTRACT NO. 78604	

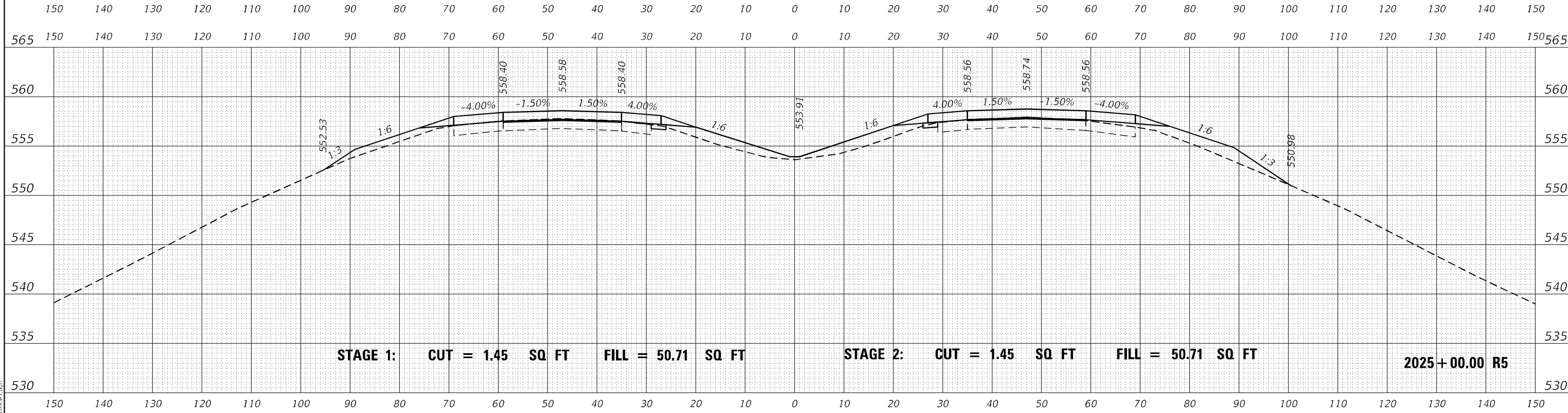
ILLINOIS FED. AID PROJECT

(41-6,41-6-1,41-7)RS-2;BSMART 2023

DATE	
BY	
FINAL SURVEY NO.	
SURVEYED	
PLOTTED	
TEMPLATE	
AREAS	
CHECKED	



DATE	
BY	
ORIGINAL SURVEY NO.	
SURVEYED	
PLOTTED	
TEMPLATE	
AREAS	
CHECKED	



MODEL: D:\mfr\...
FILE NAME: ...02978604-R5-XS-1.dgn

USER NAME = dhawes	DESIGNED -	REVISED -
PLOT SCALE = 20,0000 * / in.	DRAWN -	REVISED -
PLOT DATE = 11/4/2022 - 9:32:45 AM	CHECKED -	REVISED -
	DATE -	REVISED -

**STATE OF ILLINOIS
DEPARTMENT OF TRANSPORTATION**

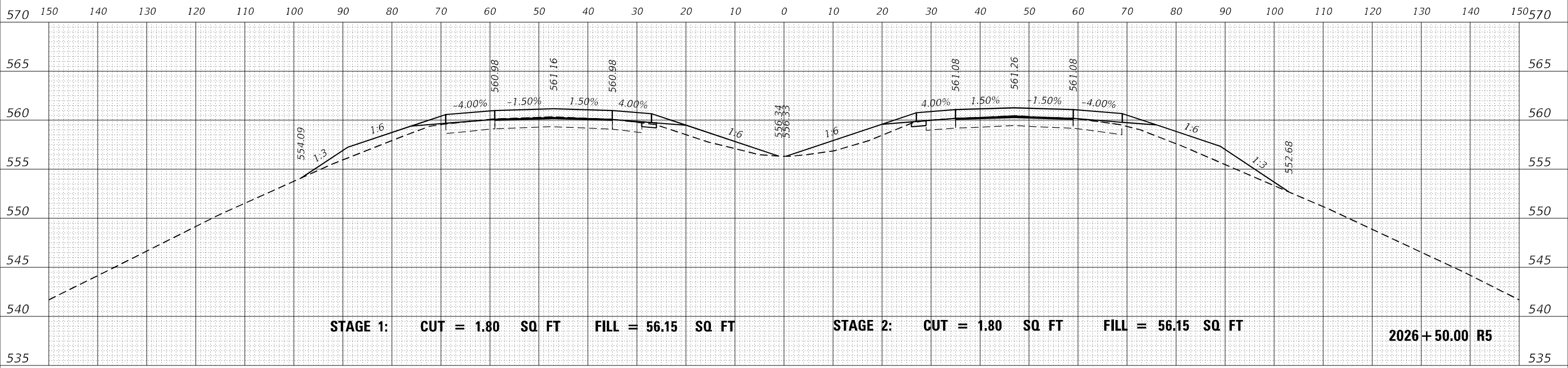
**INTERSTATE 64
CROSS SECTIONS**

SCALE: 50 SHEET OF SHEETS STA. 2025+00.00 R5 TO STA. 2025+50.00 R5

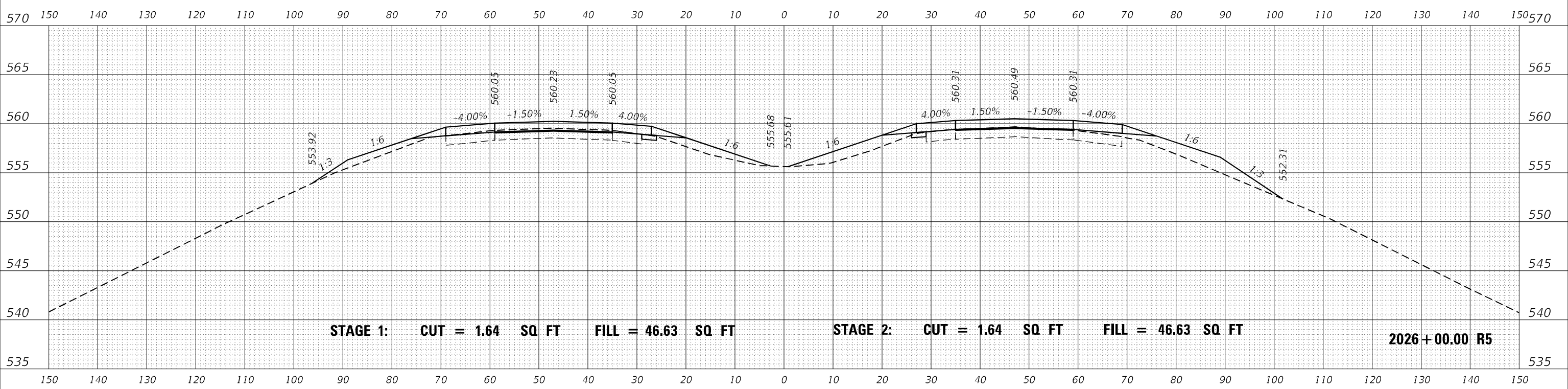
F.A.I. RTE. I-64	SECTION *	COUNTY JEFFERSON	TOTAL SHEETS 1052	SHEET NO. 661
CONTRACT NO. 78604			ILLINOIS FED. AID PROJECT	

* (41-6,41-6-1,41-7)RS-2;BSMART 2023

DATE	
BY	
FINAL SURVEY	SURVEYED
NOTE BOOK	PLOTTED
NO.	TEMPLATE
	AREAS
	CHECKED



DATE	
BY	
ORIGINAL SURVEY	SURVEYED
NOTE BOOK	PLOTTED
NO.	TEMPLATE
	AREAS
	CHECKED



MODEL: D:\mfr\...
FILE NAME: ...

USER NAME = dhawes	DESIGNED -	REVISED -
	DRAWN -	REVISED -
PLOT SCALE = 20,0000 * / in.	CHECKED -	REVISED -
PLOT DATE = 11/4/2022 - 9:32:46 AM	DATE -	REVISED -

**STATE OF ILLINOIS
DEPARTMENT OF TRANSPORTATION**

**INTERSTATE 64
CROSS SECTIONS**

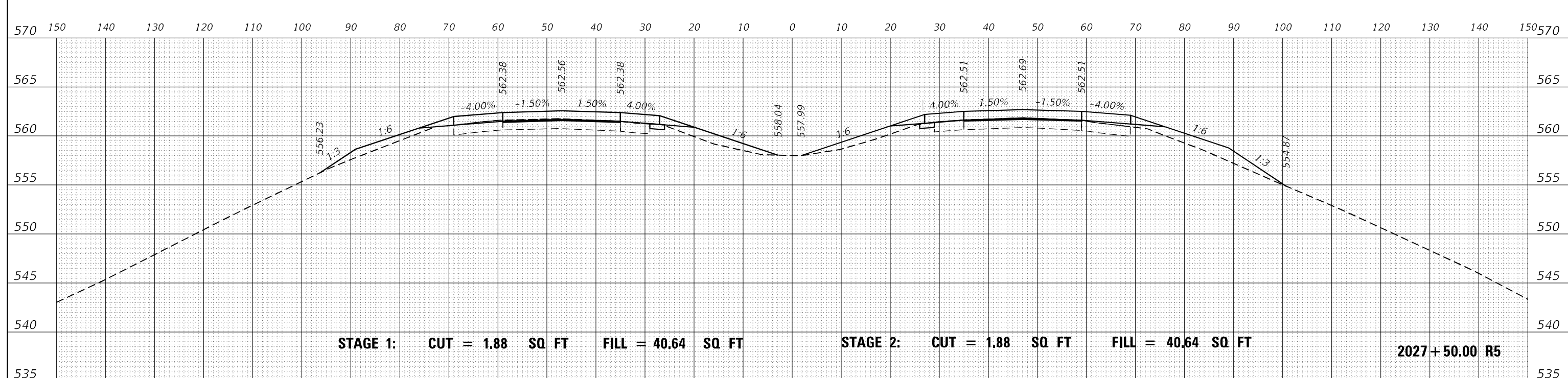
SCALE: 50 SHEET OF SHEETS STA. 206+00.00 R5 TO STA. 206+50.00 R5

F.A.I. RTE.	SECTION	COUNTY	TOTAL SHEETS	SHEET NO.
I-64	*	JEFFERSON	1052	662
CONTRACT NO. 78604				

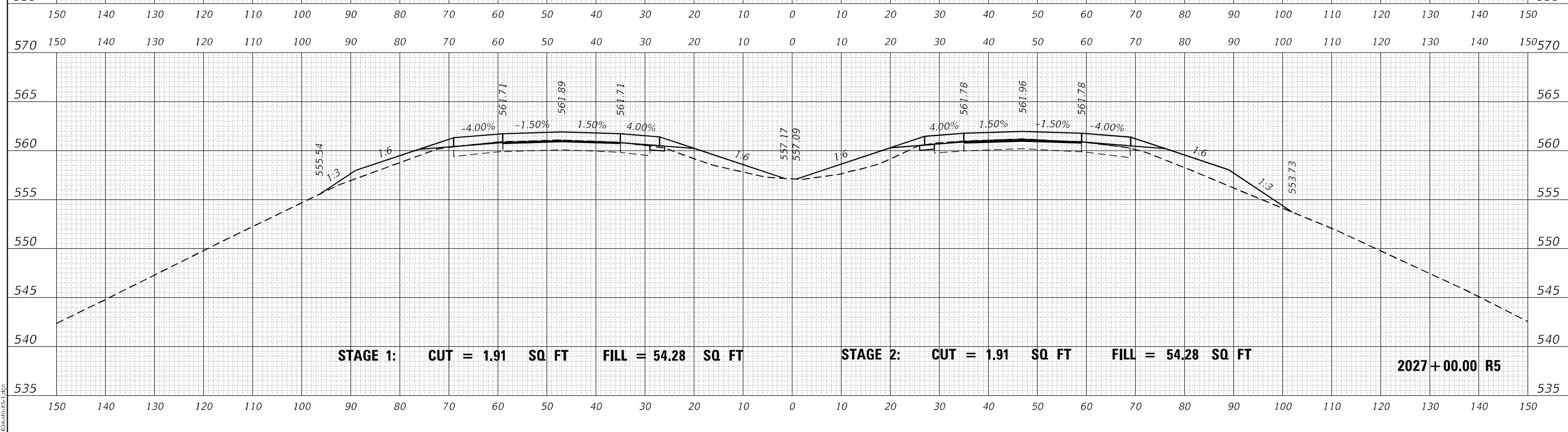
ILLINOIS FED. AID PROJECT

(41-6,41-6-1,41-7)RS-2;BSMART 2023

DATE	
BY	
FINAL SURVEY	SURVEYED
NOTE BOOK	PLOTTED
NO.	TEMPLATE
	AREAS CHECKED



DATE	
BY	
ORIGINAL SURVEY	SURVEYED
NOTE BOOK	PLOTTED
NO.	TEMPLATE
	AREAS CHECKED



MODEL: D:\mfr\...
FILE NAME: ...

USER NAME = dhawes	DESIGNED -	REVISED -
PLOT SCALE = 20,0000 * / in.	DRAWN -	REVISED -
PLOT DATE = 11/4/2022 - 9:32:46 AM	CHECKED -	REVISED -
	DATE -	REVISED -

**STATE OF ILLINOIS
DEPARTMENT OF TRANSPORTATION**

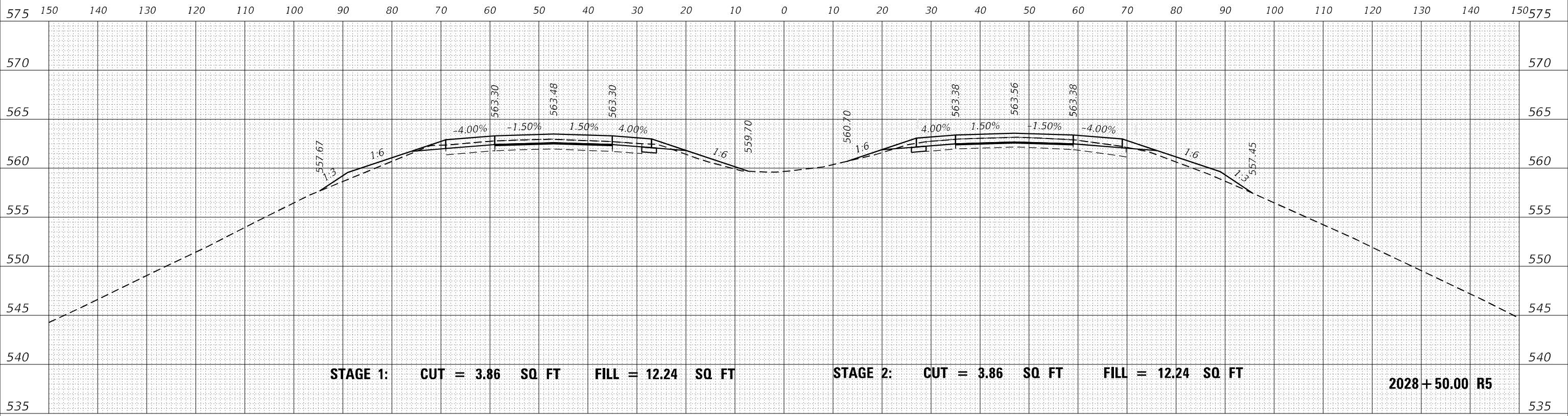
**INTERSTATE 64
CROSS SECTIONS**

SCALE: 50 SHEET OF SHEETS STA. 207+00.00 R5 TO STA. 207+50.00 R5

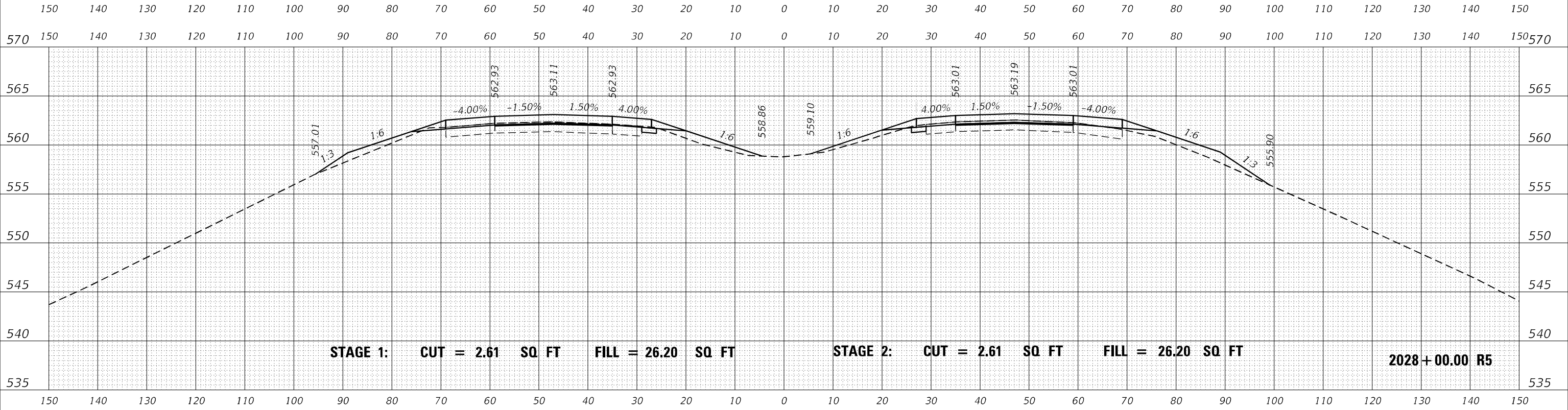
F.A.I. RTE.	SECTION	COUNTY	TOTAL SHEETS	SHEET NO.
I-64	*	JEFFERSON	1052	663
			CONTRACT NO. 78604	

(41-6,41-6-1,41-7)RS-2;BSMART 2023

DATE	
BY	
FINAL SURVEY	SURVEYED
NOTE BOOK	PLOTTED
NO.	TEMPLATE
	AREAS CHECKED



DATE	
BY	
ORIGINAL SURVEY	SURVEYED
NOTE BOOK	PLOTTED
NO.	TEMPLATE
	AREAS CHECKED



MODEL: D:\mfr\...
FILE NAME: ...029\8604-R5-XS-1.dgn

USER NAME = dhawes	DESIGNED -	REVISED -
PLOT SCALE = 20,0000 * / in.	DRAWN -	REVISED -
PLOT DATE = 11/4/2022 - 9:32:47 AM	CHECKED -	REVISED -
	DATE -	REVISED -

**STATE OF ILLINOIS
DEPARTMENT OF TRANSPORTATION**

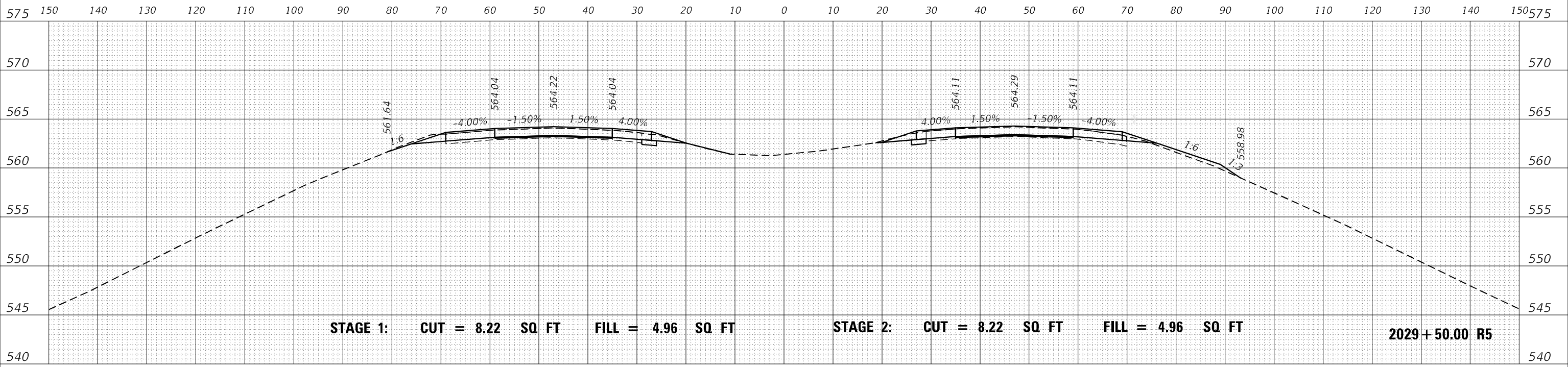
**INTERSTATE 64
CROSS SECTIONS**

SCALE: 50 SHEET OF SHEETS STA. 2028+00.00 R5 TO STA. 2028+50.00 R5

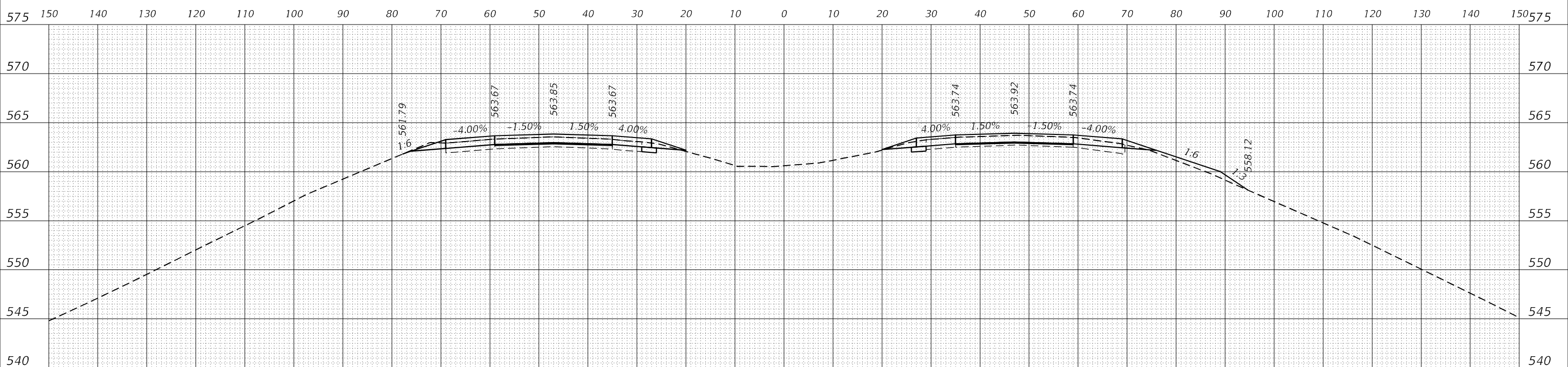
F.A.I. RTE.	SECTION	COUNTY	TOTAL SHEETS	SHEET NO.
I-64	*	JEFFERSON	1052	664
			CONTRACT NO. 78604	

* (41-6,41-6-1,41-7)RS-2;BSMART 2023

FINAL SURVEY NO.	SURVEYED	DATE
NOTE BOOK	PLOTTED	
AREAS CHECKED	TEMPLATE	
	AREAS CHECKED	



ORIGINAL SURVEY NO.	SURVEYED	DATE
NOTE BOOK	PLOTTED	
AREAS CHECKED	TEMPLATE	
	AREAS CHECKED	



MODEL: D:\mfr\...
FILE NAME: ...029\8604-R5-R5.dgn

USER NAME = dhawes	DESIGNED -	REVISED -
PLOT SCALE = 20,0000 * / in.	DRAWN -	REVISED -
PLOT DATE = 11/4/2022 - 9:32:47 AM	CHECKED -	REVISED -
	DATE -	REVISED -

**STATE OF ILLINOIS
DEPARTMENT OF TRANSPORTATION**

**INTERSTATE 64
CROSS SECTIONS**

SCALE: 50 SHEET OF SHEETS STA. 2029+00.00 R5 TO STA. 2029+50.00 R5

F.A.I. RTE.	SECTION	COUNTY	TOTAL SHEETS	SHEET NO.
I-64	*	JEFFERSON	1052	685
				CONTRACT NO. 78604

ILLINOIS FED. AID PROJECT

(41-6,41-6-1,41-7)RS-2;BSMART 2023

DATE	
BY	
FINAL SURVEY	SURVEYED
NOTE BOOK	PLOTTED
NO.	TEMPLATE
	AREAS
	CHECKED



STAGE 1: CUT = 21.35 SQ FT FILL = 0.00 SQ FT

STAGE 2: CUT = 21.35 SQ FT FILL = 0.00 SQ FT

2030+50.00 R5

DATE	
BY	
ORIGINAL SURVEY	SURVEYED
NOTE BOOK	PLOTTED
NO.	TEMPLATE
	AREAS
	CHECKED



STAGE 1: CUT = 11.86 SQ FT FILL = 0.00 SQ FT

STAGE 2: CUT = 11.86 SQ FT FILL = 0.00 SQ FT

2030+00.00 R5

MODEL: D:\mfr\...
FILE NAME: ...

USER NAME = dhawes	DESIGNED -	REVISED -
PLOT SCALE = 20,000 * / in.	DRAWN -	REVISED -
PLOT DATE = 11/4/2022 - 9:32:48 AM	CHECKED -	REVISED -
	DATE -	REVISED -

STATE OF ILLINOIS
DEPARTMENT OF TRANSPORTATION

INTERSTATE 64
CROSS SECTIONS

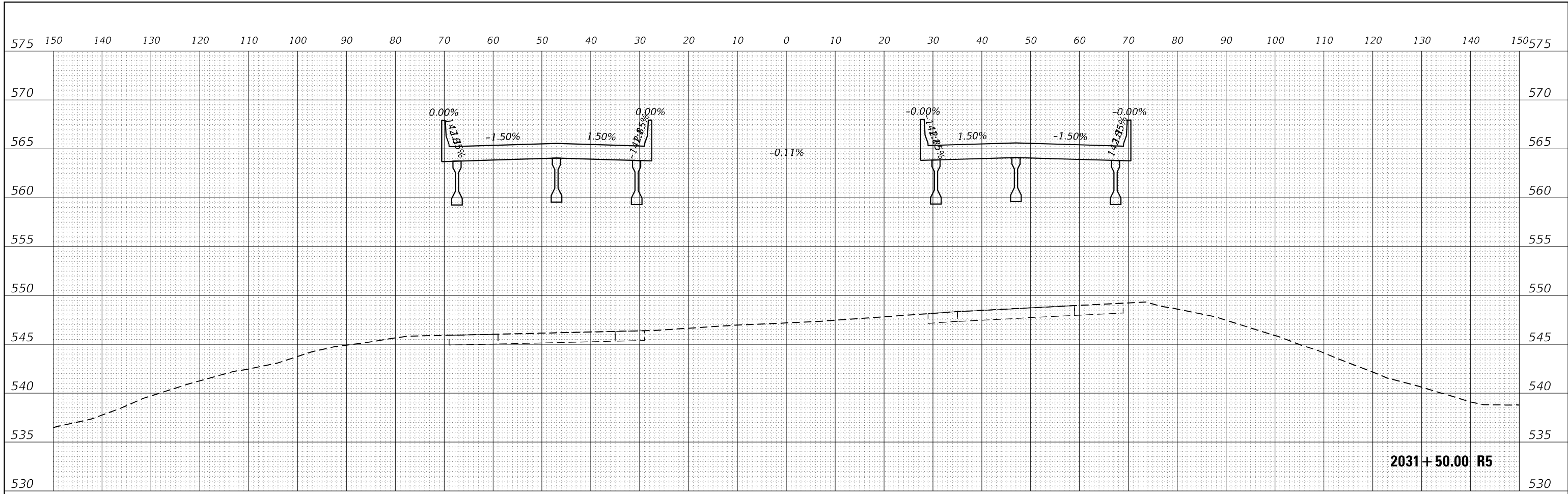
SCALE: 50 SHEET OF SHEETS STA. 2030+00.00 R5 TO STA. 2030+50.00 R5

F.A.I. RTE.	SECTION	COUNTY	TOTAL SHEETS	SHEET NO.
I-64	*	JEFFERSON	1052	686
				CONTRACT NO. 78604

ILLINOIS FED. AID PROJECT

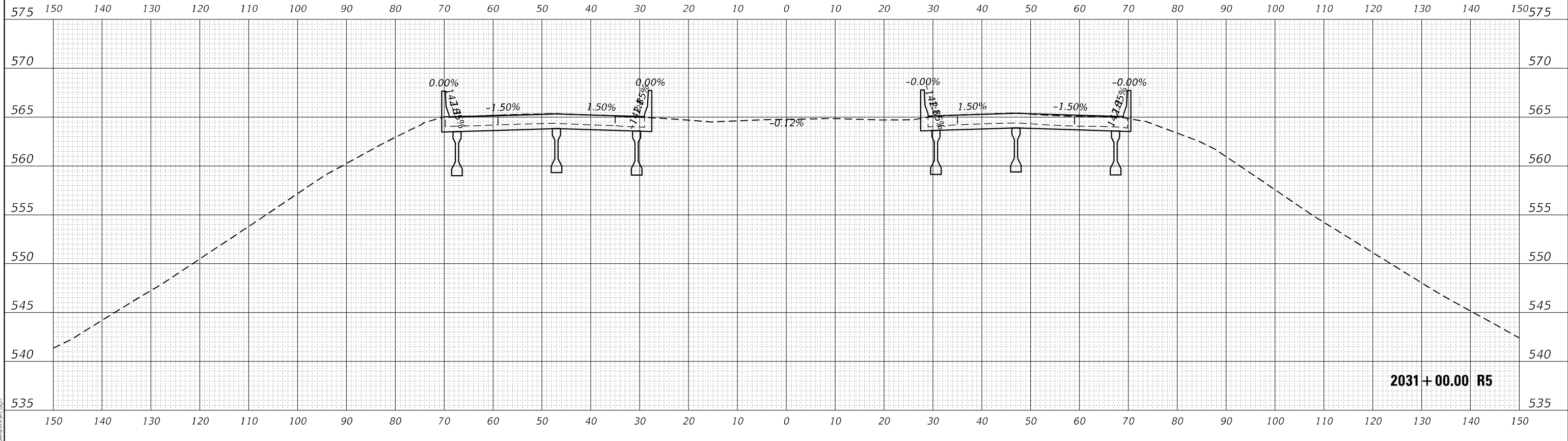
(41-6,41-6-1,41-7)RS-2;BSMART 2023

FINAL SURVEY NO.	SURVEYED	DATE
NOTE BOOK	PLOTTED	
AREAS CHECKED	TEMPLATE	
	AREAS CHECKED	



2031+50.00 R5

ORIGINAL SURVEY NO.	SURVEYED	DATE
NOTE BOOK	PLOTTED	
AREAS CHECKED	TEMPLATE	
	AREAS CHECKED	



2031+00.00 R5

MODEL: D:\mfrh
FILE NAME: ...029\8604-R5-VS-2.dgn

USER NAME = dhawes	DESIGNED -	REVISED -
PLOT SCALE = 20,0000' / in.	DRAWN -	REVISED -
PLOT DATE = 11/4/2022 - 9:32:56 AM	CHECKED -	REVISED -
	DATE -	REVISED -

STATE OF ILLINOIS
DEPARTMENT OF TRANSPORTATION

INTERSTATE 64
CROSS SECTIONS

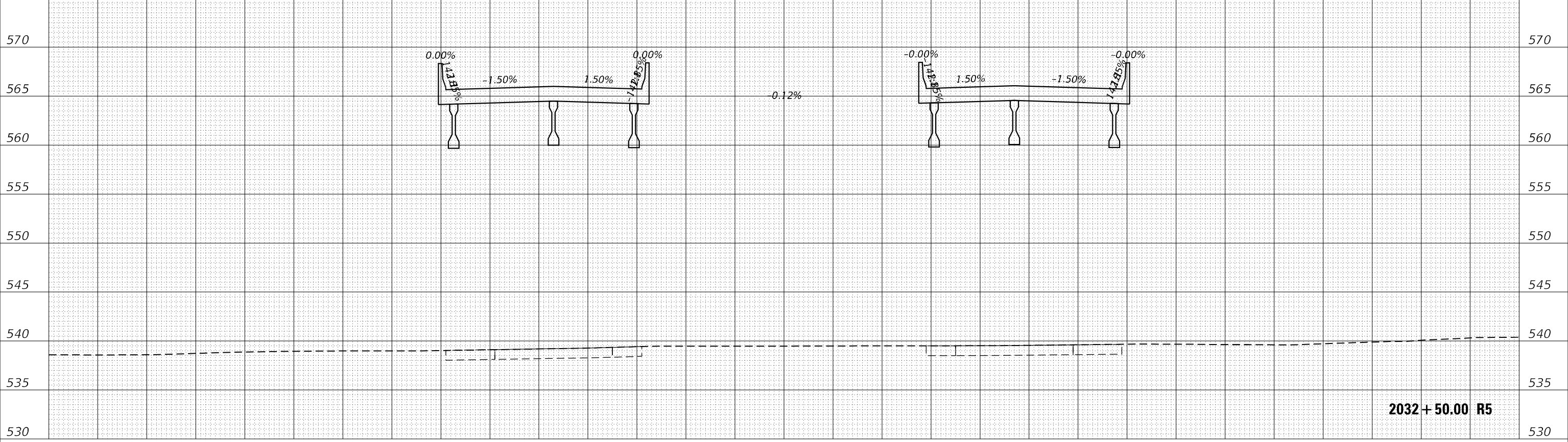
SCALE: 50 SHEET OF SHEETS STA. 2031+00.00 R5 TO STA. 2031+50.00 R5

F.A.I. RTE.	SECTION	COUNTY	TOTAL SHEETS	SHEET NO.
I-64	*	JEFFERSON	1052	667
CONTRACT NO. 78604				

ILLINOIS FED. AID PROJECT

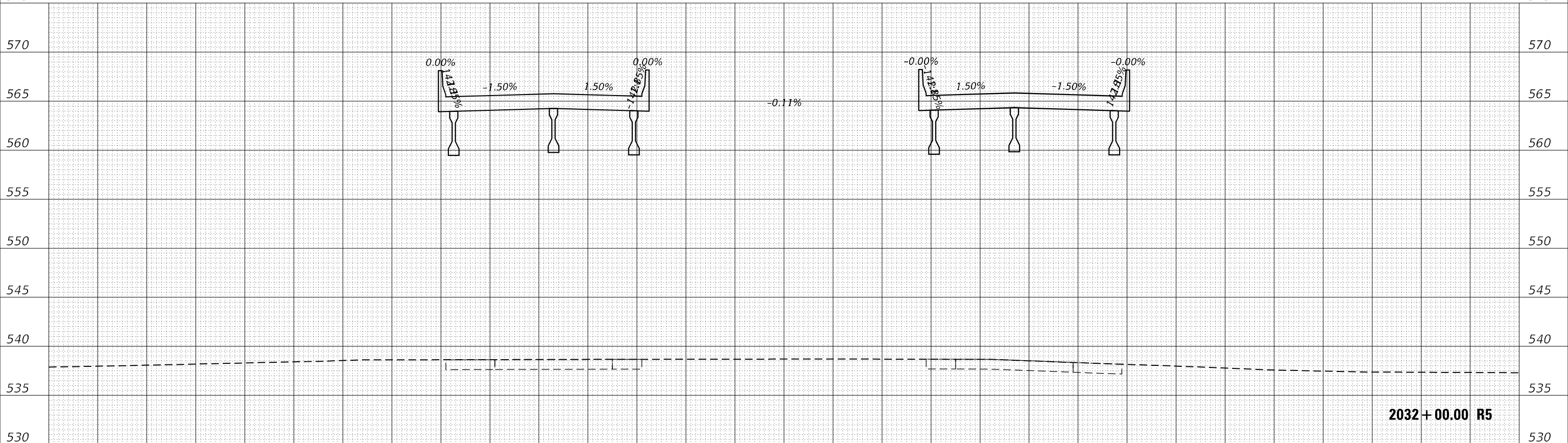
(41-6,41-6-1,41-7)RS-2;BSMART 2023

575 150 140 130 120 110 100 90 80 70 60 50 40 30 20 10 0 10 20 30 40 50 60 70 80 90 100 110 120 130 140 150 575



150 140 130 120 110 100 90 80 70 60 50 40 30 20 10 0 10 20 30 40 50 60 70 80 90 100 110 120 130 140 150

575 150 140 130 120 110 100 90 80 70 60 50 40 30 20 10 0 10 20 30 40 50 60 70 80 90 100 110 120 130 140 150 575



150 140 130 120 110 100 90 80 70 60 50 40 30 20 10 0 10 20 30 40 50 60 70 80 90 100 110 120 130 140 150

FINAL SURVEY NO.	SURVEYED	DATE
NOTE BOOK	PLOTTED	
	TEMPLATE	
	AREAS CHECKED	

ORIGINAL SURVEY NO.	SURVEYED	DATE
NOTE BOOK	PLOTTED	
	TEMPLATE	
	AREAS CHECKED	

MODEL: D:\mfrh
FILE NAME: ...029\8604-R5-VS-2.dgn

USER NAME = dhawes	DESIGNED -	REVISED -
	DRAWN -	REVISED -
PLOT SCALE = 20,0000 * / in.	CHECKED -	REVISED -
PLOT DATE = 11/4/2022 - 9:32:56 AM	DATE -	REVISED -

**STATE OF ILLINOIS
DEPARTMENT OF TRANSPORTATION**

**INTERSTATE 64
CROSS SECTIONS**

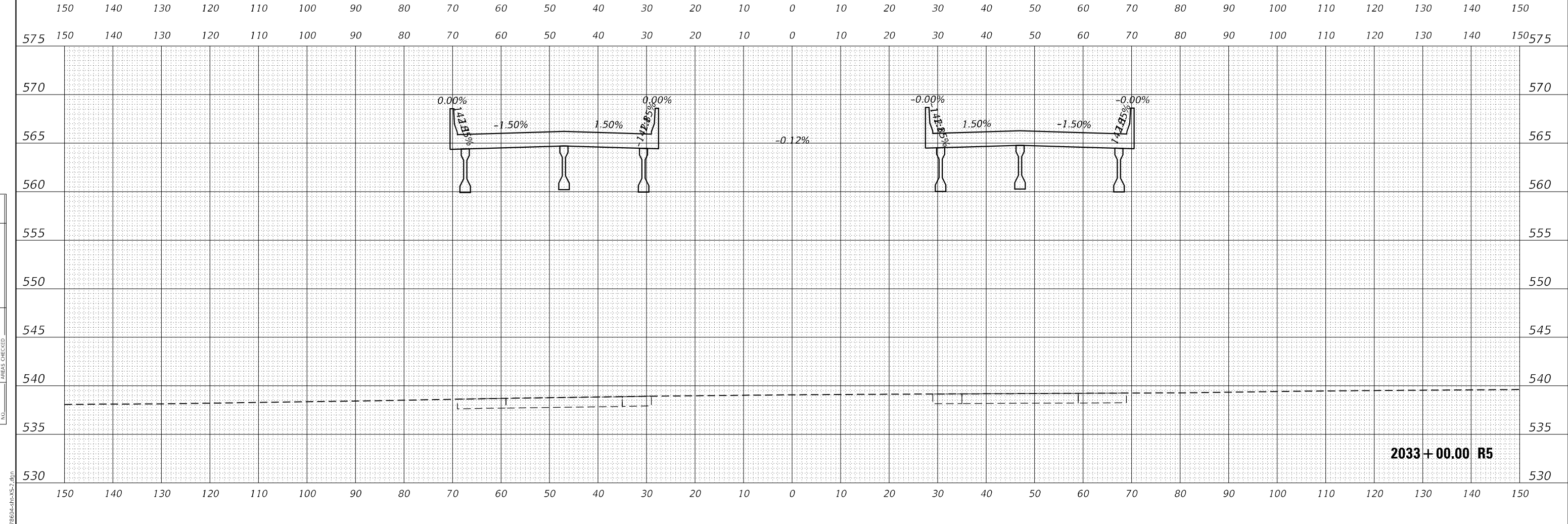
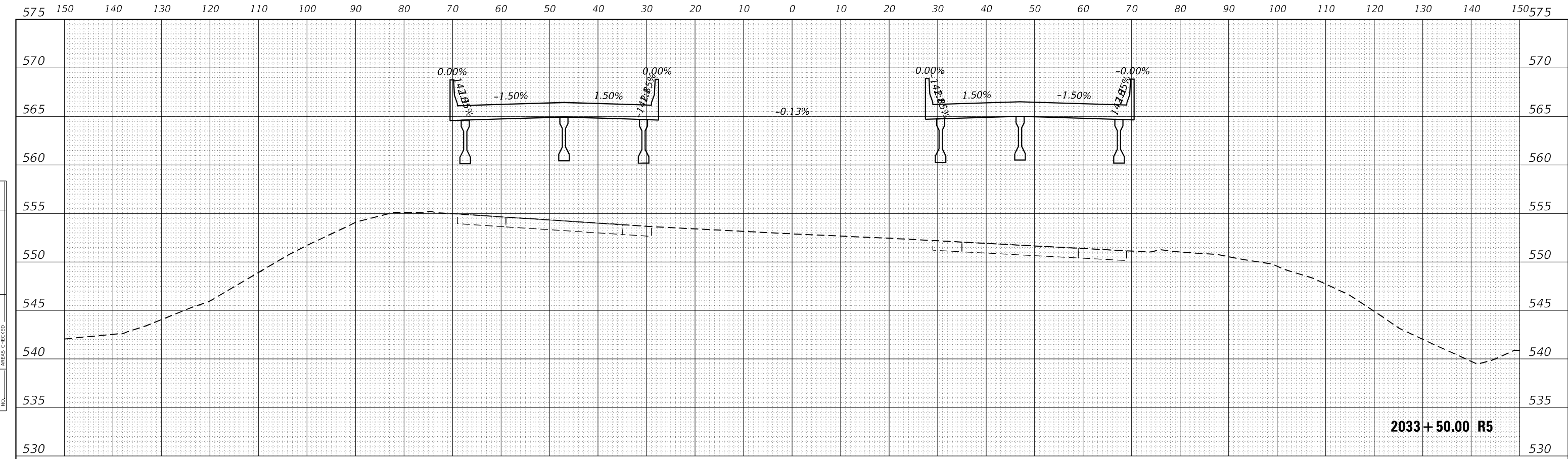
SCALE: 50 SHEET OF SHEETS STA. 2032+00.00 R5 TO STA. 2032+50.00 R5

F.A.I. RTE.	SECTION	COUNTY	TOTAL SHEETS	SHEET NO.
I-64	*	JEFFERSON	1052	688
			CONTRACT NO. 78604	

ILLINOIS FED. AID PROJECT * (41-6,41-6-1,41-7)RS-2;BSMART 2023

FINAL SURVEY	SURVEYED	BY	DATE
NOTE BOOK	PLOTTED		
NO.	TEMPLATE		
	AREAS CHECKED		

ORIGINAL SURVEY	SURVEYED	BY	DATE
NOTE BOOK	PLOTTED		
NO.	TEMPLATE		
	AREAS CHECKED		



MODEL: D:\mfrh
FILE NAME: ...09\8604-R5-VS-2.dgn

USER NAME = dhawes	DESIGNED -	REVISED -
	DRAWN -	REVISED -
PLOT SCALE = 20,0000' / in.	CHECKED -	REVISED -
PLOT DATE = 11/4/2022 - 9:32:56 AM	DATE -	REVISED -

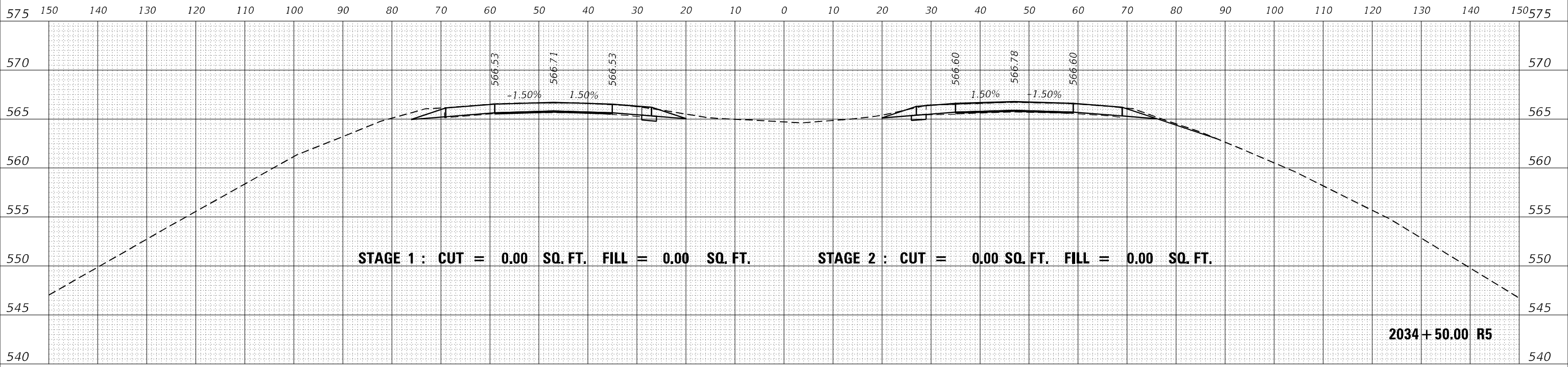
**STATE OF ILLINOIS
DEPARTMENT OF TRANSPORTATION**

**INTERSTATE 64
CROSS SECTIONS**

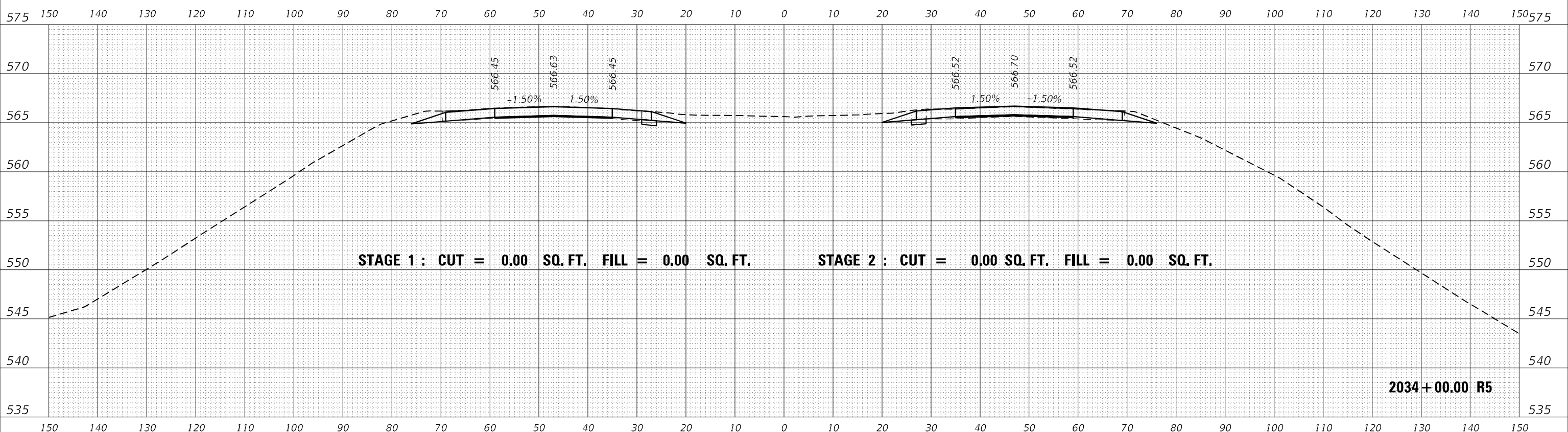
SCALE: 50 SHEET OF SHEETS STA. 2033+00.00 R5 TO STA. 2033+50.00 R5

F.A.I. RTE.	SECTION	COUNTY	TOTAL SHEETS	SHEET NO.
I-64	*	JEFFERSON	1052	669
			CONTRACT NO. 78604	

DATE	
BY	
SURVEYED	
PLOTTED	
TEMPLATE	
NOTE BOOK	
AREAS CHECKED	
NO.	



DATE	
BY	
SURVEYED	
PLOTTED	
TEMPLATE	
NOTE BOOK	
AREAS CHECKED	
NO.	



MODEL: D:\mfr\h
FILE NAME: ...029\8604-R5-VS-2.dgn

USER NAME = dhawes	DESIGNED -	REVISED -
	DRAWN -	REVISED -
PLOT SCALE = 20,0000 * / in.	CHECKED -	REVISED -
PLOT DATE = 11/4/2022 - 9:32:57 AM	DATE -	REVISED -

**STATE OF ILLINOIS
DEPARTMENT OF TRANSPORTATION**

**INTERSTATE 64
CROSS SECTIONS**

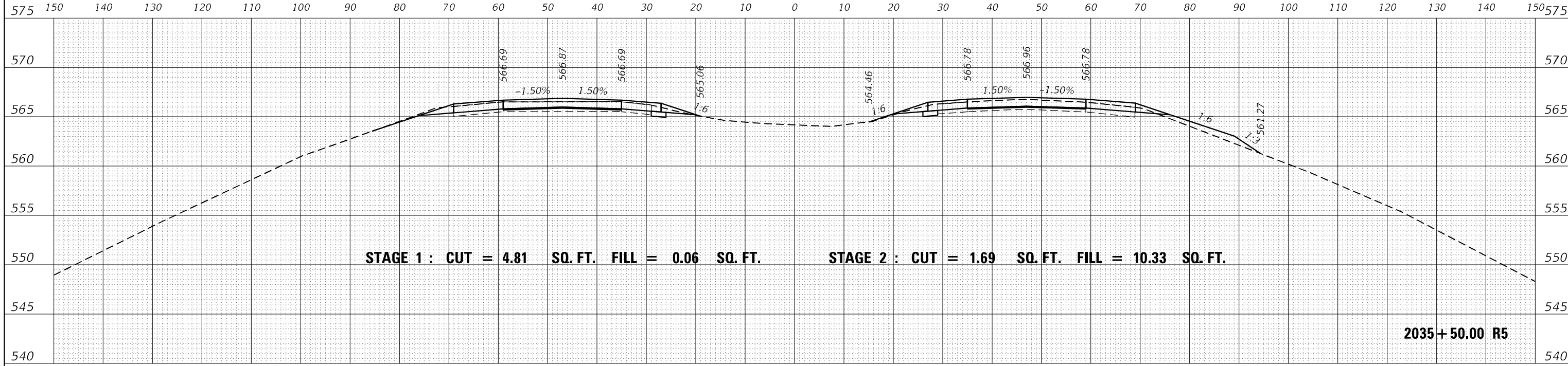
SCALE: 50 SHEET OF SHEETS STA. 2034+00.00 R5 TO STA. 2034+50.00 R5

F.A.I. RTE.	SECTION	COUNTY	TOTAL SHEETS	SHEET NO.
I-64	*	JEFFERSON	1052	670
			CONTRACT NO. 78604	

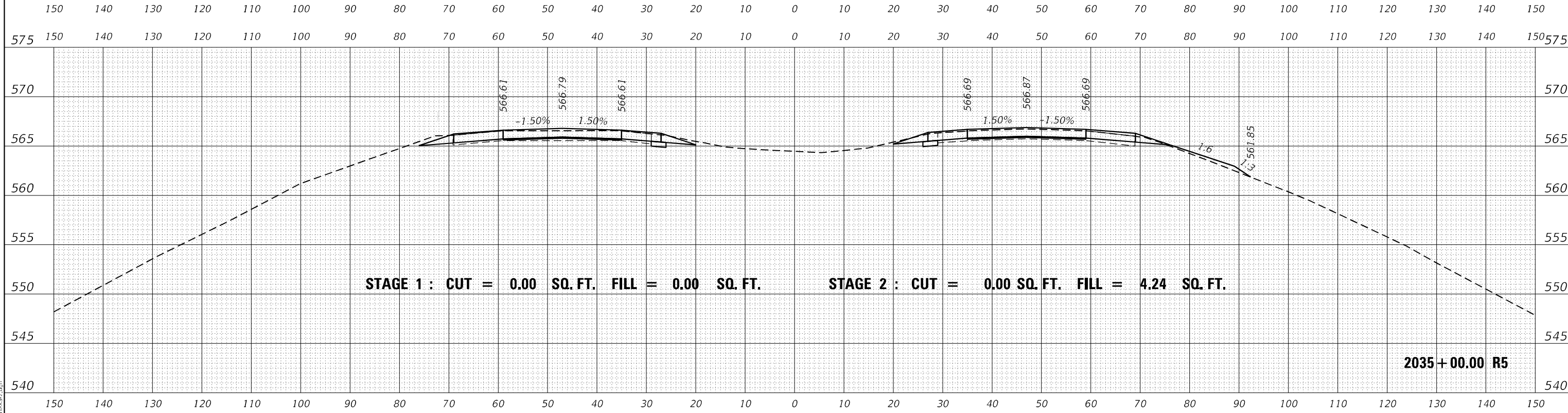
ILLINOIS FED. AID PROJECT

* (41-6,41-6-1,41-7)RS-2;BSMART 2023

DATE	
BY	
FINAL SURVEY	SURVEYED
NOTE BOOK	PLOTTED
NO.	TEMPLATE
	AREAS CHECKED



DATE	
BY	
ORIGINAL SURVEY	SURVEYED
NOTE BOOK	PLOTTED
NO.	TEMPLATE
	AREAS CHECKED



MODEL: D:\mfr\...
FILE NAME: ...029\8604-R5-XS-2.dgn

USER NAME = dhawes	DESIGNED -	REVISED -
	DRAWN -	REVISED -
PLOT SCALE = 20,0000 * / in.	CHECKED -	REVISED -
PLOT DATE = 11/4/2022 - 9:32:57 AM	DATE -	REVISED -

**STATE OF ILLINOIS
DEPARTMENT OF TRANSPORTATION**

**INTERSTATE 64
CROSS SECTIONS**

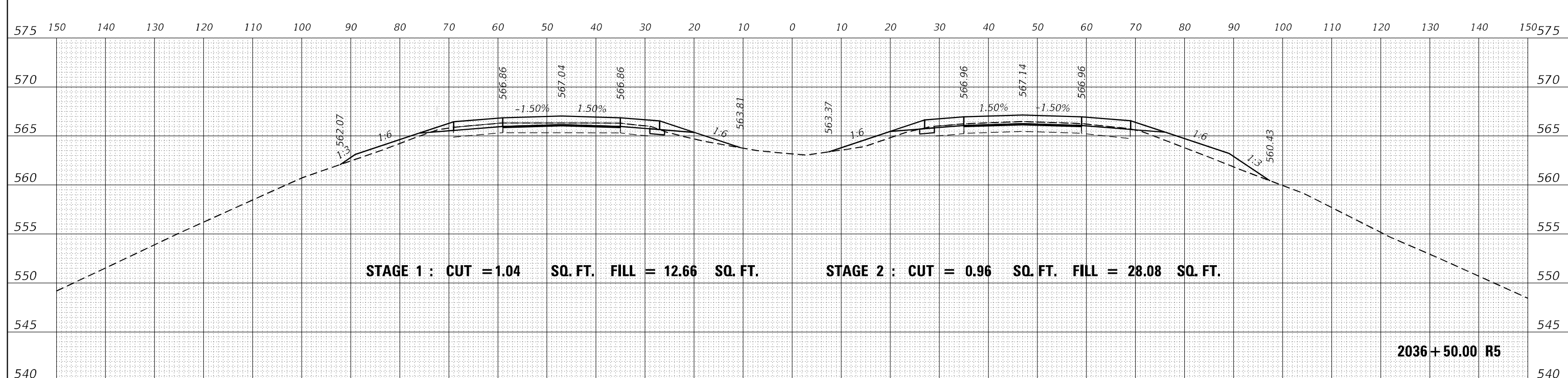
SCALE: 50 SHEET OF SHEETS STA. 2035+00.00 R5 TO STA. 2035+50.00 R5

F.A.I. RTE.	SECTION	COUNTY	TOTAL SHEETS	SHEET NO.
I-64	*	JEFFERSON	1052	671
			CONTRACT NO. 78604	

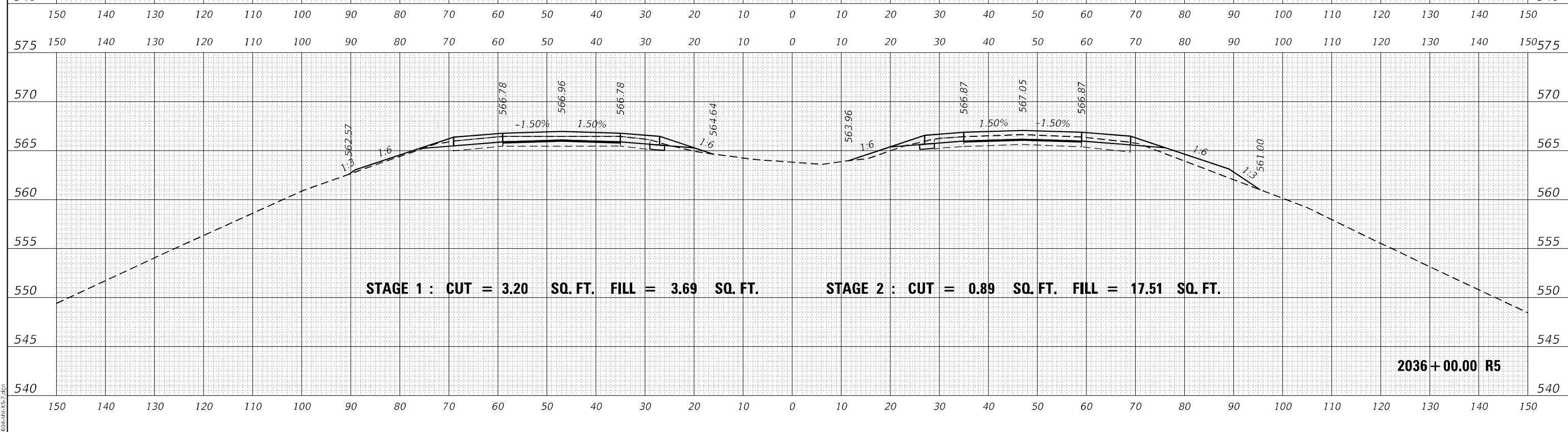
ILLINOIS FED. AID PROJECT

(41-6,41-6-1,41-7)RS-2;BSMART 2023

DATE	
BY	
FINAL SURVEY	SURVEYED
NOTE BOOK	PLOTTED
NO.	AREAS CHECKED



DATE	
BY	
ORIGINAL SURVEY	SURVEYED
NOTE BOOK	PLOTTED
NO.	AREAS CHECKED



MODEL: D:\mfr\...
FILE NAME: ...

USER NAME = dhawes	DESIGNED -	REVISED -
PLOT SCALE = 20,0000 * / in.	DRAWN -	REVISED -
PLOT DATE = 11/4/2022 - 9:32:57 AM	CHECKED -	REVISED -
	DATE -	REVISED -

**STATE OF ILLINOIS
DEPARTMENT OF TRANSPORTATION**

**INTERSTATE 64
CROSS SECTIONS**

SCALE: 50 SHEET OF SHEETS STA. 2036+00.00 R5 TO STA. 2036+50.00 R5

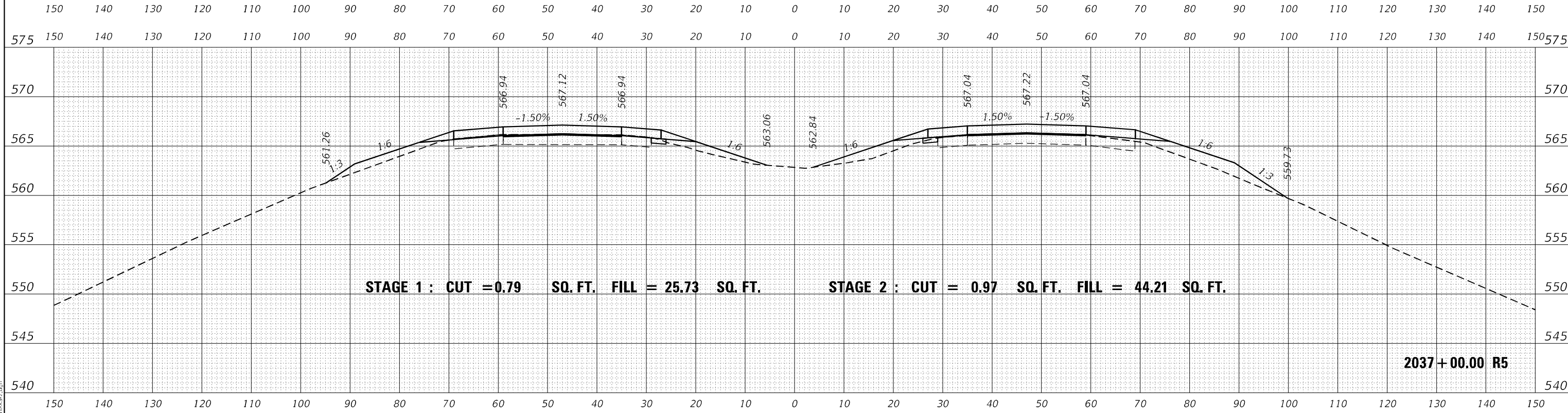
F.A.I. RTE.	SECTION	COUNTY	TOTAL SHEETS	SHEET NO.
I-64	*	JEFFERSON	1052	672
			CONTRACT NO. 78604	

(41-6,41-6-1,41-7)RS-2;BSMART 2023

DATE	
BY	
FINAL SURVEY	SURVEYED
NOTE BOOK	PLOTTED
NO.	AREAS CHECKED



DATE	
BY	
ORIGINAL SURVEY	SURVEYED
NOTE BOOK	PLOTTED
NO.	AREAS CHECKED



MODEL: D:\mfr\it
FILE NAME: ...029\8604-R5-XS-2.dgn

USER NAME = dhawes	DESIGNED -	REVISED -
PLOT SCALE = 20,0000 * / in.	DRAWN -	REVISED -
PLOT DATE = 11/4/2022 - 9:32:57 AM	CHECKED -	REVISED -
	DATE -	REVISED -

**STATE OF ILLINOIS
DEPARTMENT OF TRANSPORTATION**

**INTERSTATE 64
CROSS SECTIONS**

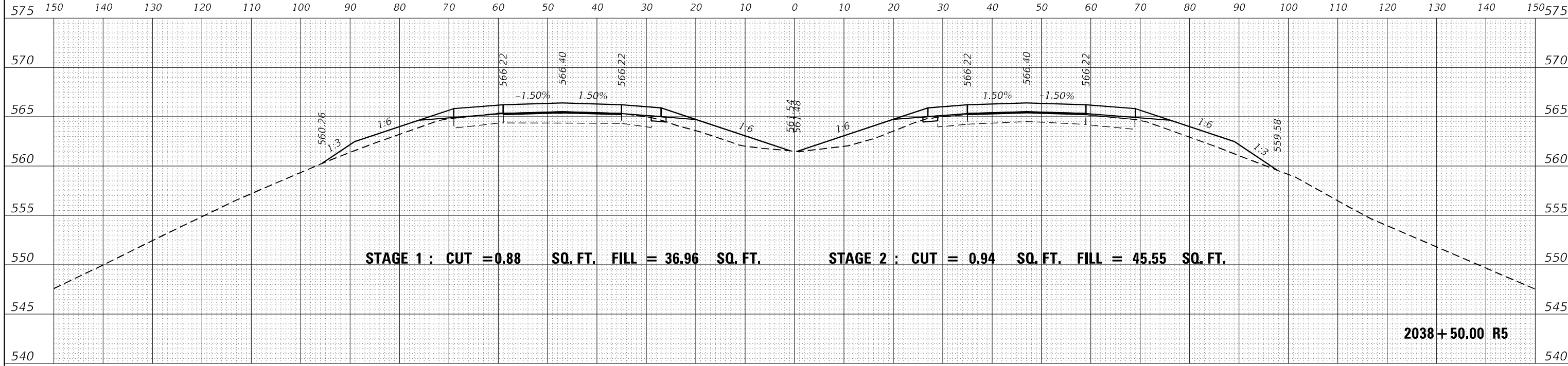
SCALE: 50 SHEET OF SHEETS STA. 2037+00.00 R5 TO STA. 2037+50.00 R5

F.A.I. RTE.	SECTION	COUNTY	TOTAL SHEETS	SHEET NO.
I-64	*	JEFFERSON	1052	673
				CONTRACT NO. 78604

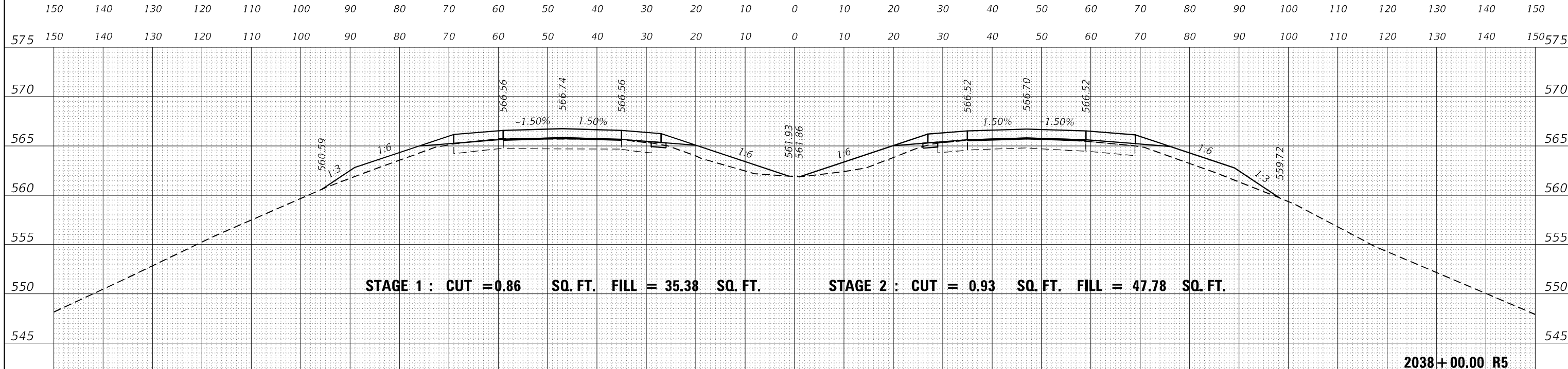
ILLINOIS FED. AID PROJECT

* (41-6,41-6-1,41-7)RS-2;BSMART 2023

DATE	
BY	
FINAL SURVEY	SURVEYED
NOTE BOOK	PLOTTED
NO.	TEMPLATE
	AREAS
	CHECKED



DATE	
BY	
ORIGINAL SURVEY	SURVEYED
NOTE BOOK	PLOTTED
NO.	TEMPLATE
	AREAS
	CHECKED



MODEL: D:\mfr\it
FILE NAME: ...029\8604-R5-XS-2.dgn

USER NAME = dhawes	DESIGNED -	REVISED -
	DRAWN -	REVISED -
PLOT SCALE = 20,0000 * / in.	CHECKED -	REVISED -
PLOT DATE = 11/4/2022 - 9:32:57 AM	DATE -	REVISED -

**STATE OF ILLINOIS
DEPARTMENT OF TRANSPORTATION**

**INTERSTATE 64
CROSS SECTIONS**

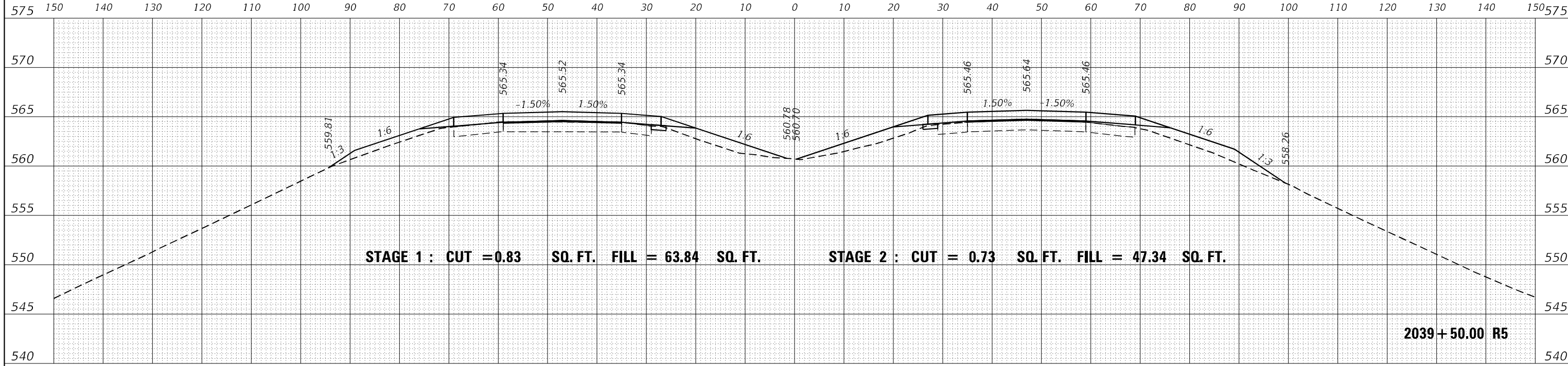
SCALE: 50 SHEET OF SHEETS STA. 2038+00.00 R5 TO STA. 2038+50.00 R5

F.A.I. RTE.	SECTION	COUNTY	TOTAL SHEETS	SHEET NO.
I-64	*	JEFFERSON	1052	674
			CONTRACT NO. 78604	

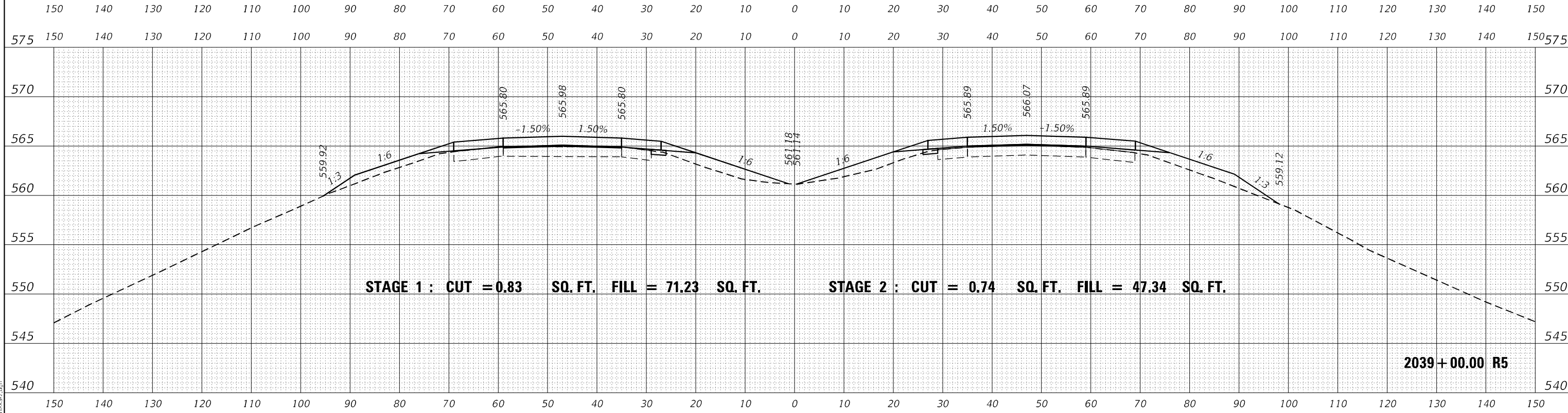
ILLINOIS FED. AID PROJECT

(41-6,41-6-1,41-7)RS-2;BSMART 2023

DATE	
BY	
FINAL SURVEY	SURVEYED
NOTE BOOK	PLOTTED
NO.	AREAS CHECKED



DATE	
BY	
ORIGINAL SURVEY	SURVEYED
NOTE BOOK	PLOTTED
NO.	AREAS CHECKED



MODEL: D:\mfr\it
FILE NAME: ...02978604-R5-XS-2.dgn

USER NAME = dhawes	DESIGNED -	REVISED -
PLOT SCALE = 20,0000 * / in.	DRAWN -	REVISED -
PLOT DATE = 11/4/2022 - 9:32:58 AM	CHECKED -	REVISED -
	DATE -	REVISED -

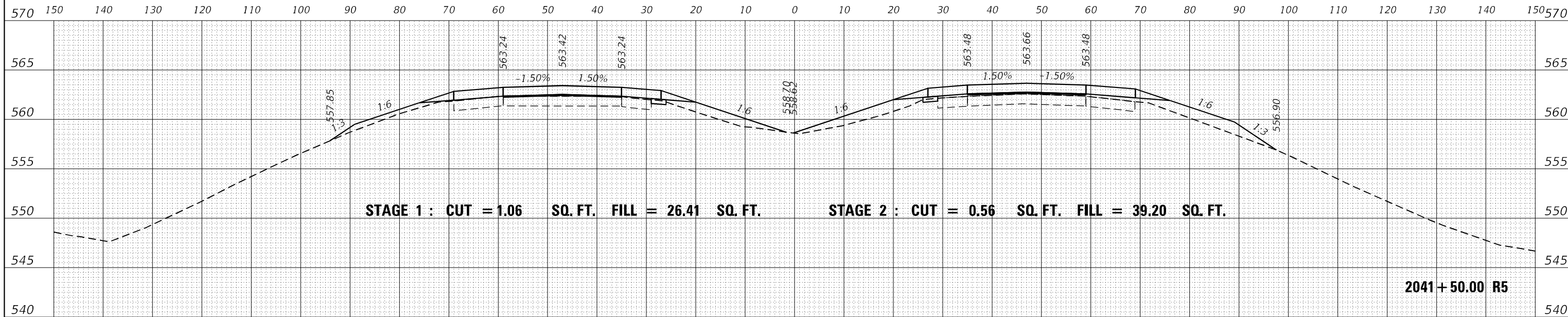
**STATE OF ILLINOIS
DEPARTMENT OF TRANSPORTATION**

**INTERSTATE 64
CROSS SECTIONS**

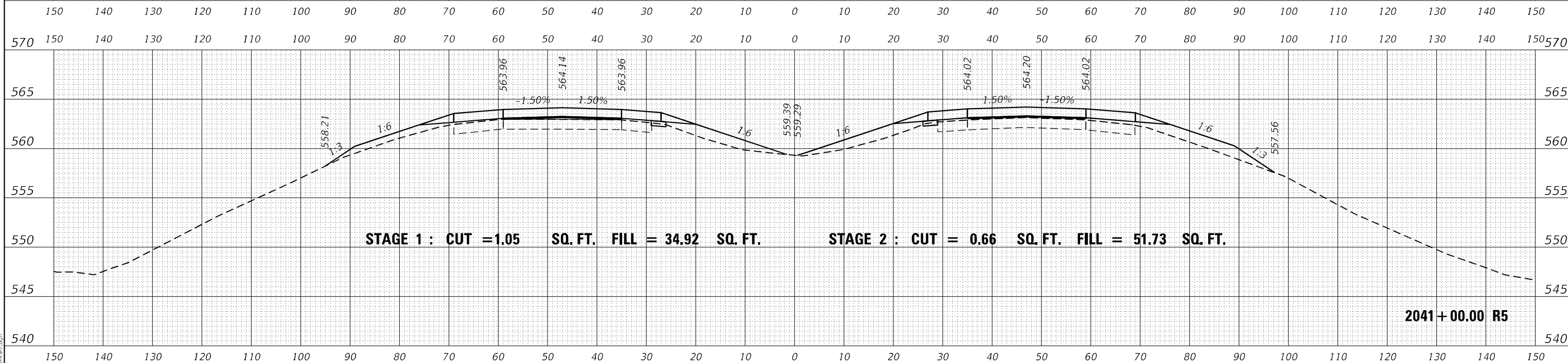
SCALE: 50 SHEET OF SHEETS STA. 2039+00.00 R5 TO STA. 2039+50.00 R5

F.A.I. RTE.	SECTION	COUNTY	TOTAL SHEETS	SHEET NO.
I-64	*	JEFFERSON	1052	675
CONTRACT NO. 78604				

DATE	
BY	
SURVEYED	
PLOTTED	
TEMPLATE	
NOTE BOOK	
AREAS CHECKED	
NO.	



DATE	
BY	
SURVEYED	
PLOTTED	
TEMPLATE	
NOTE BOOK	
AREAS CHECKED	
NO.	



MODEL: D:\mfr\it
FILE NAME: ...029\8604-R5-V5-2.dgn

USER NAME = dhawes	DESIGNED -	REVISED -
	DRAWN -	REVISED -
PLOT SCALE = 20,0000 * / in.	CHECKED -	REVISED -
PLOT DATE = 11/4/2022 - 9:32:58 AM	DATE -	REVISED -

**STATE OF ILLINOIS
DEPARTMENT OF TRANSPORTATION**

**INTERSTATE 64
CROSS SECTIONS**

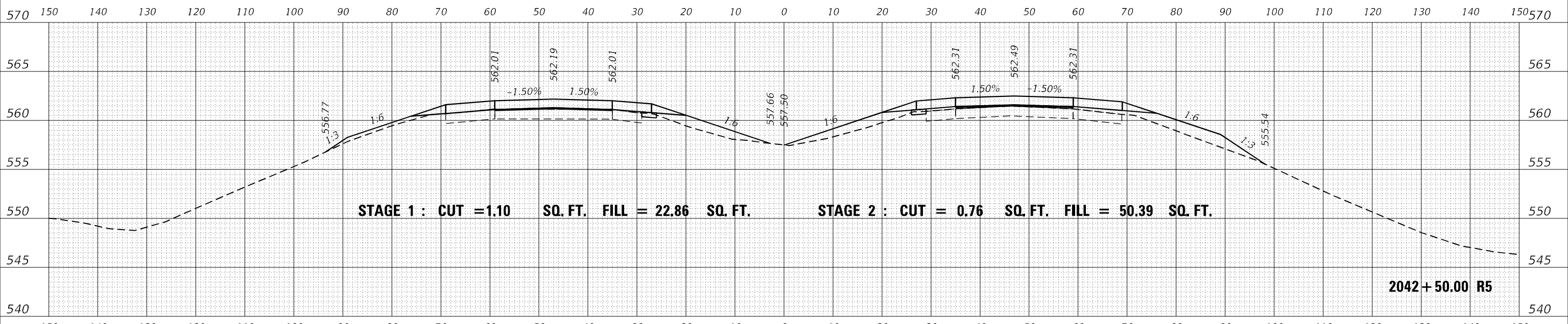
SCALE: 50 SHEET OF SHEETS STA. 2041+00.00 R5 TO STA. 2041+50.00 R5

F.A.I. RTE.	SECTION	COUNTY	TOTAL SHEETS	SHEET NO.
I-64	*	JEFFERSON	1052	677
CONTRACT NO. 78604				

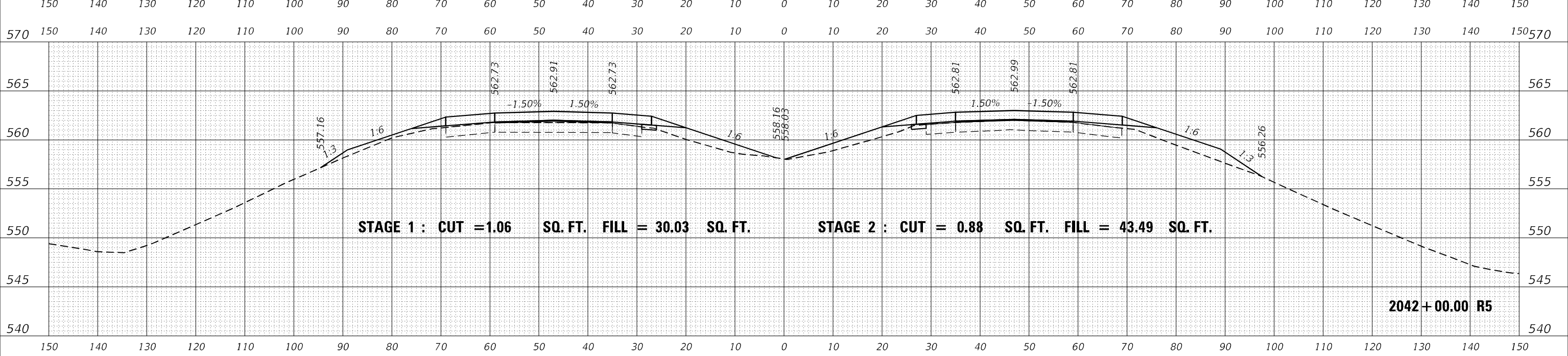
ILLINOIS FED. AID PROJECT

* (41-6,41-6-1,41-7)RS-2;BSMART 2023

DATE	
BY	
SURVEYED	
PLOTTED	
TEMPLATE	
NOTE BOOK	
AREAS CHECKED	



DATE	
BY	
SURVEYED	
PLOTTED	
TEMPLATE	
NOTE BOOK	
AREAS CHECKED	



MODEL: D:\mfr\h
FILE NAME: ...029\8604-R5-VS-2.dgn

USER NAME = dhawes	DESIGNED -	REVISED -
	DRAWN -	REVISED -
PLOT SCALE = 20,0000 * / in.	CHECKED -	REVISED -
PLOT DATE = 11/4/2022 - 9:32:58 AM	DATE -	REVISED -

**STATE OF ILLINOIS
DEPARTMENT OF TRANSPORTATION**

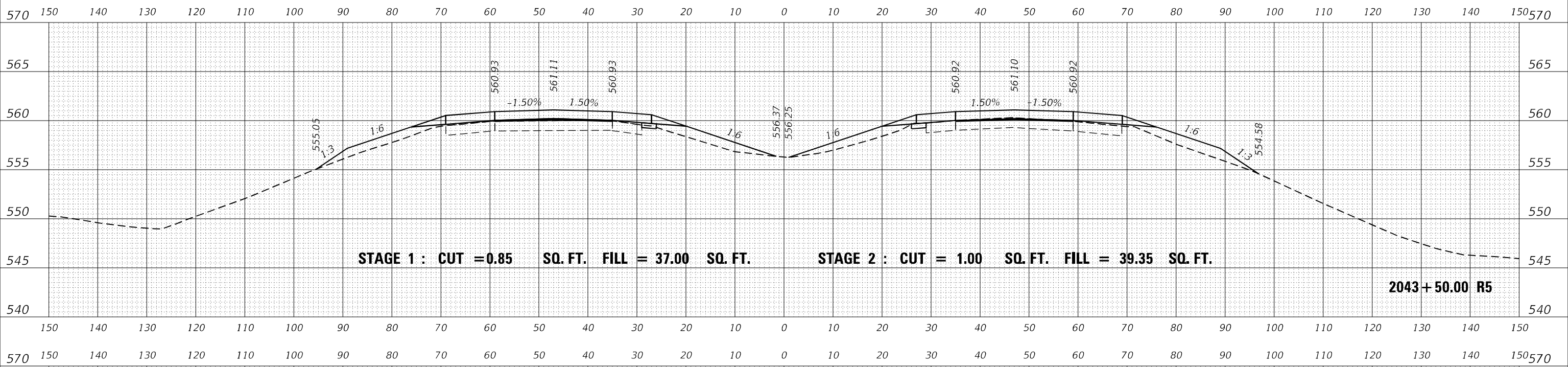
**INTERSTATE 64
CROSS SECTIONS**

SCALE: 50 SHEET OF SHEETS STA. 2042+00.00 R5 TO STA. 2042+50.00 R5

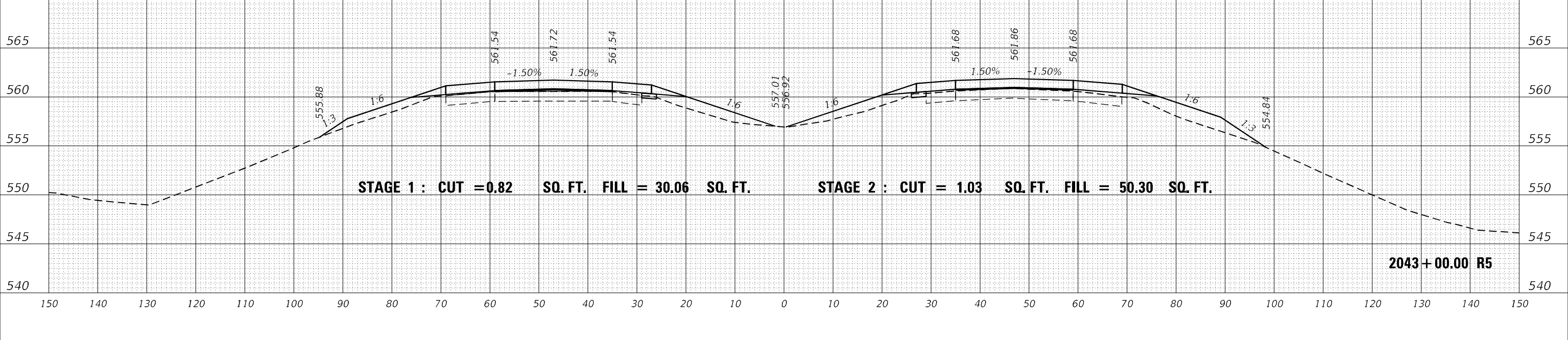
F.A.I. RTE.	SECTION	COUNTY	TOTAL SHEETS	SHEET NO.
I-64	*	JEFFERSON	1052	678
CONTRACT NO. 78604				

* (41-6,41-6-1,41-7)RS-2;BSMART 2023

DATE	
BY	
FINAL SURVEY	SURVEYED
NOTE BOOK	PLOTTED
NO.	AREAS CHECKED



DATE	
BY	
ORIGINAL SURVEY	SURVEYED
NOTE BOOK	PLOTTED
NO.	AREAS CHECKED



MODEL: D:\mfr\it
FILE NAME: ...02978604-R5-VS-2.dgn

USER NAME = dhawes	DESIGNED -	REVISED -
	DRAWN -	REVISED -
PLOT SCALE = 20,0000 * / in.	CHECKED -	REVISED -
PLOT DATE = 11/4/2022 - 9:32:59 AM	DATE -	REVISED -

**STATE OF ILLINOIS
DEPARTMENT OF TRANSPORTATION**

**INTERSTATE 64
CROSS SECTIONS**

SCALE: 50 SHEET OF SHEETS STA. 2043+00.00 R5 TO STA. 2043+50.00 R5

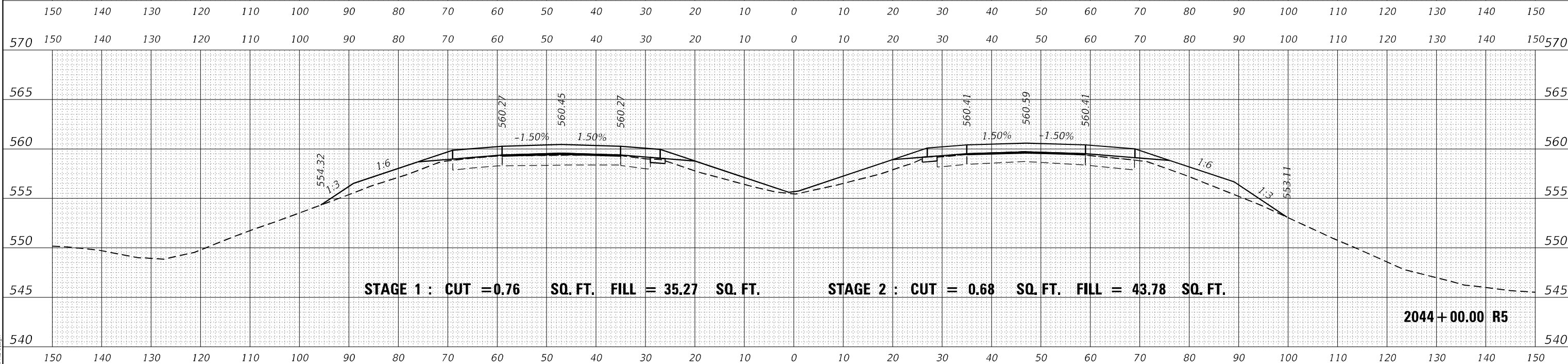
F.A.I. RTE.	SECTION	COUNTY	TOTAL SHEETS	SHEET NO.
I-64	*	JEFFERSON	1052	679
CONTRACT NO. 78604				

(41-6,41-6-1,41-7)RS-2;BSMART 2023

DATE	
BY	
SURVEYED	
PLOTTED	
TEMPLATE	
NOTE BOOK	
AREAS CHECKED	
NO.	



DATE	
BY	
SURVEYED	
PLOTTED	
TEMPLATE	
NOTE BOOK	
AREAS CHECKED	
NO.	



MODEL: D:\mfr\it
FILE NAME: ...02978604-R5-R5-2.dgn

USER NAME = dhawes	DESIGNED -	REVISED -
	DRAWN -	REVISED -
PLOT SCALE = 20,0000 * / in.	CHECKED -	REVISED -
PLOT DATE = 11/4/2022 - 9:32:59 AM	DATE -	REVISED -

**STATE OF ILLINOIS
DEPARTMENT OF TRANSPORTATION**

**INTERSTATE 64
CROSS SECTIONS**

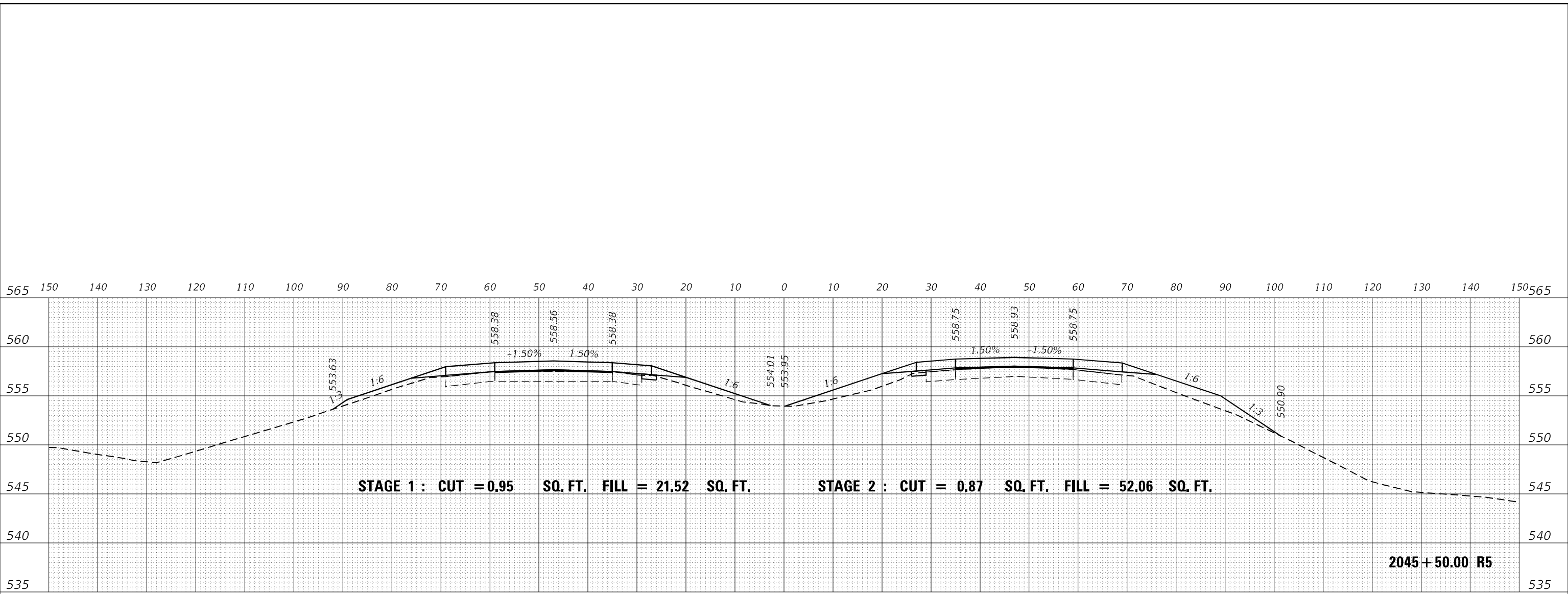
SCALE: 50 SHEET OF SHEETS STA. 2044+00.00 R5 TO STA. 2044+50.00 R5

F.A.I. RTE.	SECTION	COUNTY	TOTAL SHEETS	SHEET NO.
I-64	*	JEFFERSON	1052	680
CONTRACT NO. 78604				

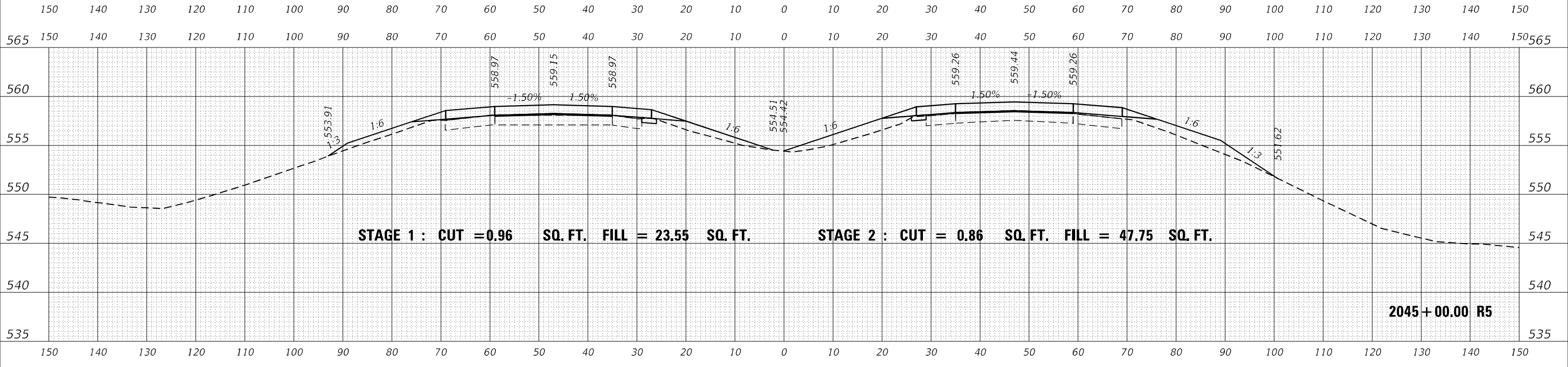
ILLINOIS FED. AID PROJECT

(41-6,41-6-1,41-7)RS-2;BSMART 2023

DATE	
BY	
SURVEYED	
PLOTTED	
TEMPLATE	
NOTE BOOK	
AREAS CHECKED	
NO.	



DATE	
BY	
SURVEYED	
PLOTTED	
TEMPLATE	
NOTE BOOK	
AREAS CHECKED	
NO.	



MODEL: D:\mfr\...
FILE NAME: ...029\8604-R5-XS-2.dgn

USER NAME = dhawes	DESIGNED -	REVISED -
	DRAWN -	REVISED -
PLOT SCALE = 20,0000 * / in.	CHECKED -	REVISED -
PLOT DATE = 11/4/2022 - 9:32:59 AM	DATE -	REVISED -

**STATE OF ILLINOIS
DEPARTMENT OF TRANSPORTATION**

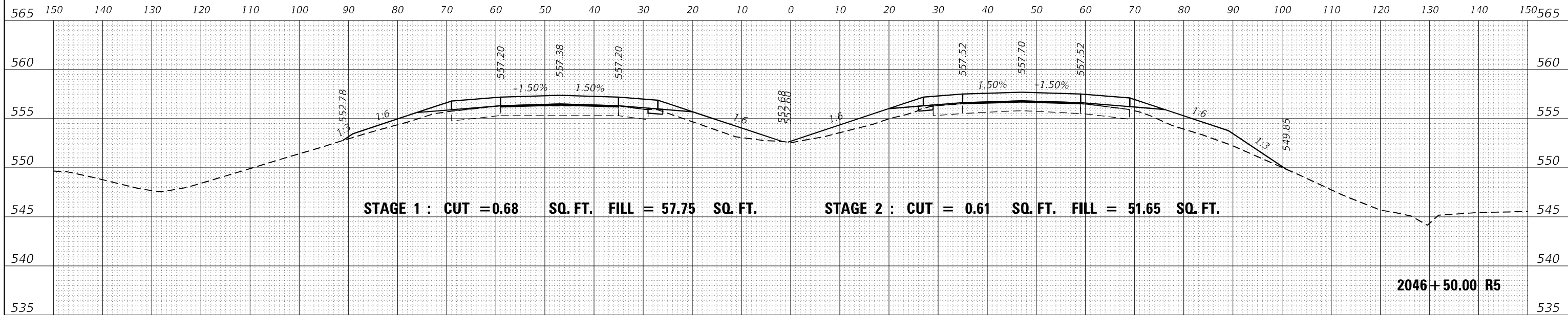
**INTERSTATE 64
CROSS SECTIONS**

SCALE: 50 SHEET OF SHEETS STA. 2045+00.00 R5 TO STA. 2045+50.00 R5

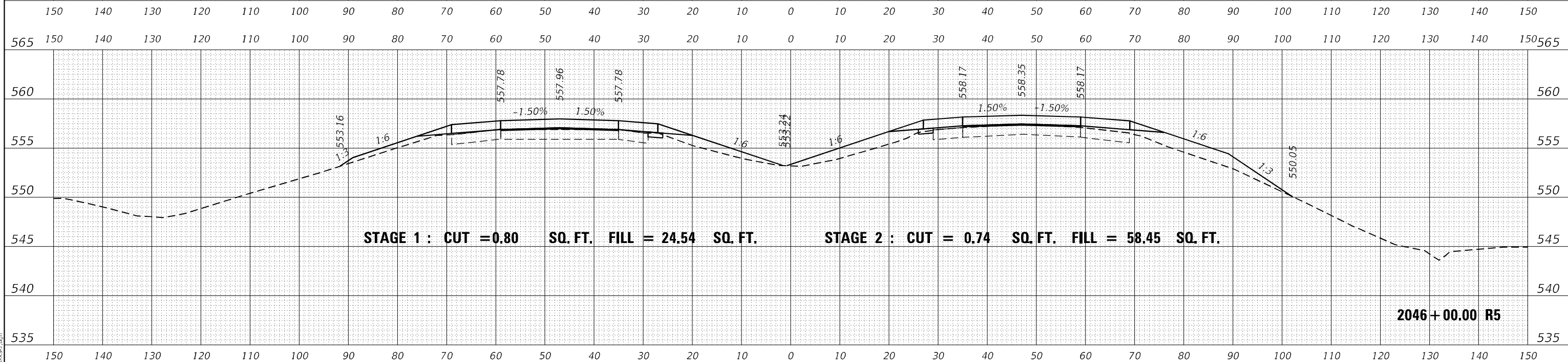
F.A.I. RTE.	SECTION	COUNTY	TOTAL SHEETS	SHEET NO.
I-64	*	JEFFERSON	1052	681
			CONTRACT NO. 78604	

(41-6,41-6-1,41-7)RS-2;BSMART 2023

DATE	
BY	
FINAL SURVEY	SURVEYED
NOTE BOOK	PLOTTED
NO.	AREAS CHECKED



DATE	
BY	
ORIGINAL SURVEY	SURVEYED
NOTE BOOK	PLOTTED
NO.	AREAS CHECKED



MODEL: D:\mfr\...
FILE NAME: ...02\78604-R5-XS-2.dgn

USER NAME = dhawes	DESIGNED -	REVISED -
	DRAWN -	REVISED -
PLOT SCALE = 20,0000 * / in.	CHECKED -	REVISED -
PLOT DATE = 11/4/2022 - 9:33:00 AM	DATE -	REVISED -

**STATE OF ILLINOIS
DEPARTMENT OF TRANSPORTATION**

**INTERSTATE 64
CROSS SECTIONS**

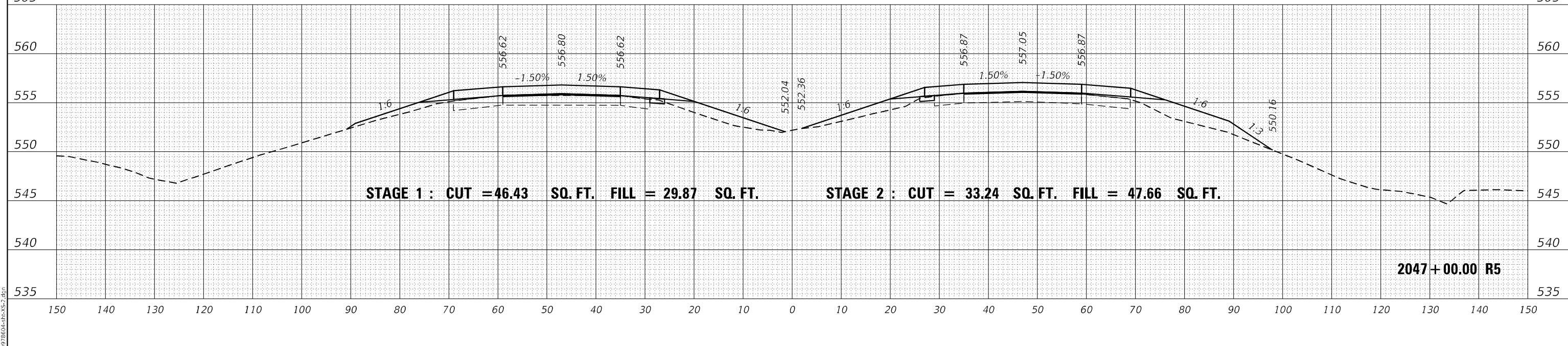
SCALE: 50 SHEET OF SHEETS STA. 2046+00.00 R5 TO STA. 2046+50.00 R5

F.A.I. RTE.	SECTION	COUNTY	TOTAL SHEETS	SHEET NO.
I-64	*	JEFFERSON	1052	682
CONTRACT NO. 78604				

ILLINOIS FED. AID PROJECT

DATE	
BY	
FINAL SURVEY	SURVEYED
NOTE BOOK	PLOTTED
NO.	TEMPLATE
	AREAS CHECKED

DATE	
BY	
ORIGINAL SURVEY	SURVEYED
NOTE BOOK	PLOTTED
NO.	TEMPLATE
	AREAS CHECKED



MODEL: D:\mfr\...
FILE NAME: ...

USER NAME = dhawes	DESIGNED -	REVISED -
	DRAWN -	REVISED -
PLOT SCALE = 20,0000' / in.	CHECKED -	REVISED -
PLOT DATE = 11/4/2022 - 9:33:00 AM	DATE -	REVISED -

**STATE OF ILLINOIS
DEPARTMENT OF TRANSPORTATION**

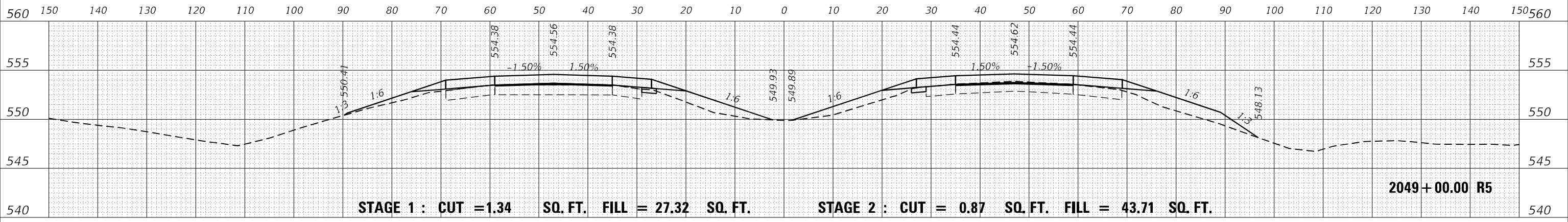
**INTERSTATE 64
CROSS SECTIONS**

SCALE: 50 SHEET OF SHEETS STA. 2047+00.00 R5 TO STA. 2047+50.00 R5

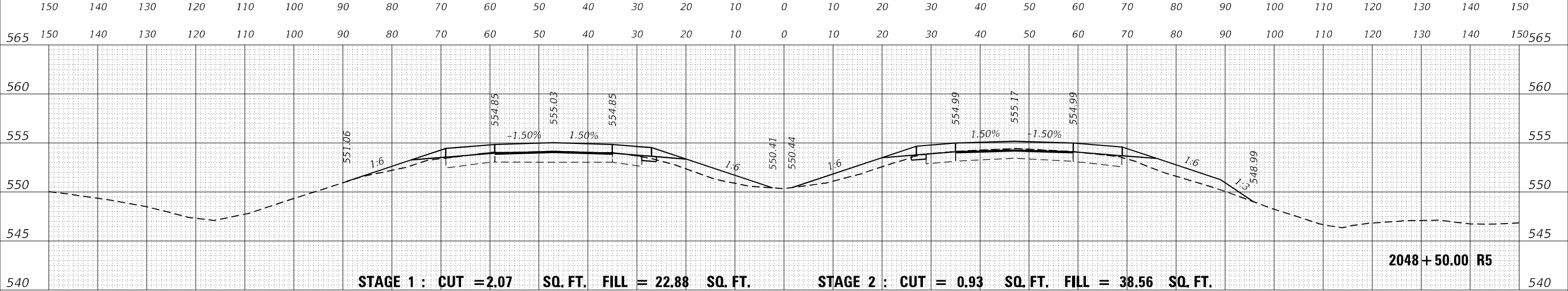
F.A.I. RTE. I-64	SECTION *	COUNTY JEFFERSON	TOTAL SHEETS 1052	SHEET NO. 683
			CONTRACT NO. 78604	
ILLINOIS FED. AID PROJECT				

* (41-6,41-6-1,41-7)RS-2;BSMART 2023

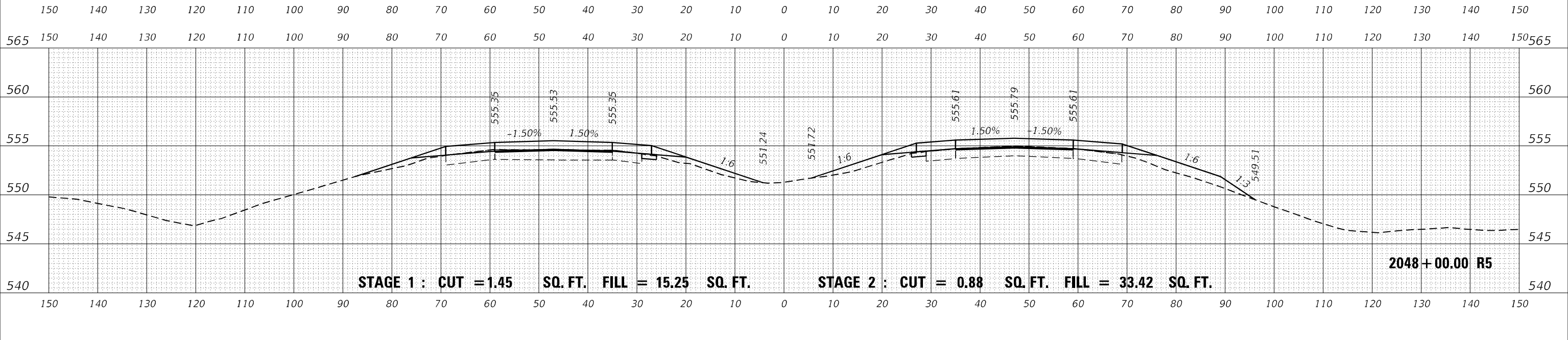
DATE	
BY	
FINAL SURVEY	SURVEYED
NOTE BOOK	PLOTTED
NO.	AREAS CHECKED



DATE	
BY	
ORIGINAL SURVEY	SURVEYED
NOTE BOOK	PLOTTED
NO.	AREAS CHECKED



MODEL: D:\mfr\it
FILE NAME: ...029\8604-R5-R5-2.dgn



USER NAME = dhawes	DESIGNED -	REVISED -
PLOT SCALE = 20,0000 * / in.	DRAWN -	REVISED -
PLOT DATE = 11/4/2022 - 9:33:01 AM	CHECKED -	REVISED -
	DATE -	REVISED -

**STATE OF ILLINOIS
DEPARTMENT OF TRANSPORTATION**

**INTERSTATE 64
CROSS SECTIONS**

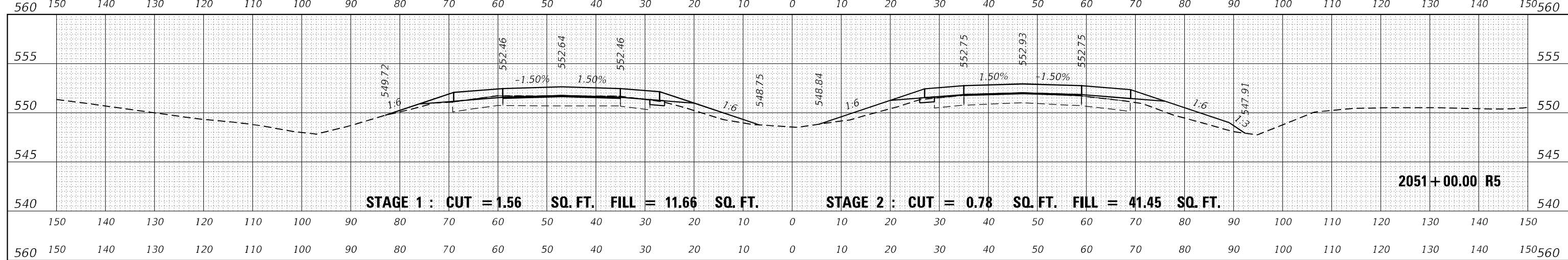
SCALE: 50 SHEET OF SHEETS STA. 2048+00.00 R5 TO STA. 2049+00.00 R5

F.A.I. RTE.	SECTION	COUNTY	TOTAL SHEETS	SHEET NO.
I-64	*	JEFFERSON	1052	684
			CONTRACT NO. 78604	
		ILLINOIS	FED. AID PROJECT	

* (41-6,41-6-1,41-7)RS-2;BSMART 2023

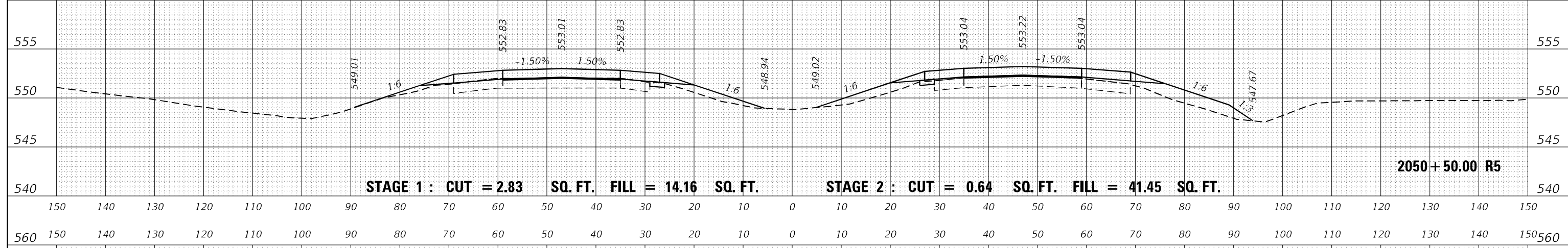
DATE	
BY	
FINAL SURVEY	SURVEYED
NOTE BOOK	PLOTTED
NO.	AREAS CHECKED

DATE	
BY	
ORIGINAL SURVEY	SURVEYED
NOTE BOOK	PLOTTED
NO.	AREAS CHECKED



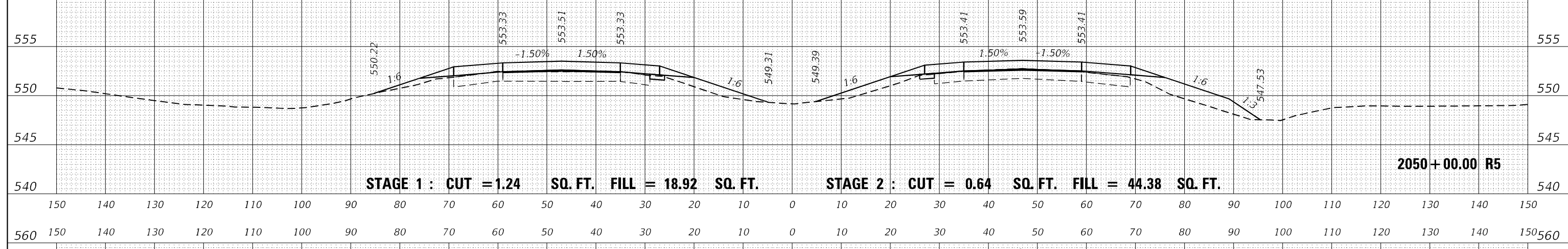
STAGE 1 : CUT = 1.56 SQ. FT. FILL = 11.66 SQ. FT. **STAGE 2 : CUT = 0.78 SQ. FT. FILL = 41.45 SQ. FT.**

2051+00.00 R5



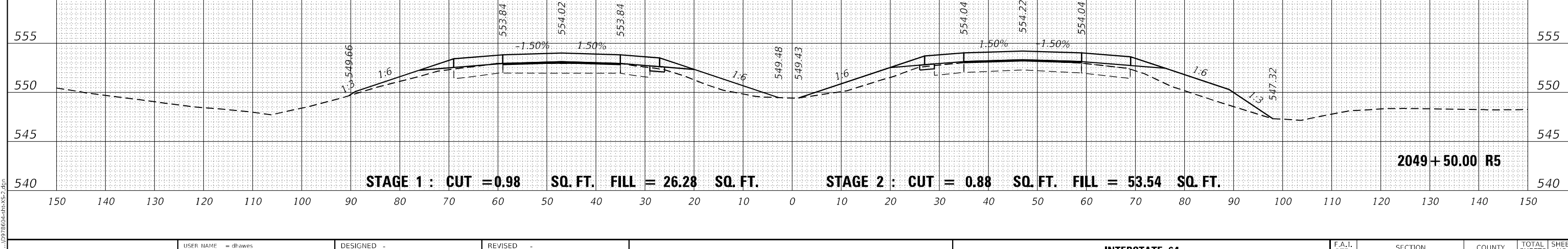
STAGE 1 : CUT = 2.83 SQ. FT. FILL = 14.16 SQ. FT. **STAGE 2 : CUT = 0.64 SQ. FT. FILL = 41.45 SQ. FT.**

2050+50.00 R5



STAGE 1 : CUT = 1.24 SQ. FT. FILL = 18.92 SQ. FT. **STAGE 2 : CUT = 0.64 SQ. FT. FILL = 44.38 SQ. FT.**

2050+00.00 R5



STAGE 1 : CUT = 0.98 SQ. FT. FILL = 26.28 SQ. FT. **STAGE 2 : CUT = 0.88 SQ. FT. FILL = 53.54 SQ. FT.**

2049+50.00 R5

MODEL: D:\mfr\it...
FILE NAME: ...029\8604-R5-S-2.dgn

USER NAME = dhawes	DESIGNED -	REVISED -
PLOT SCALE = 20,0000' / in.	DRAWN -	REVISED -
PLOT DATE = 11/4/2022 - 9:33:02 AM	CHECKED -	REVISED -
	DATE -	REVISED -

**STATE OF ILLINOIS
DEPARTMENT OF TRANSPORTATION**

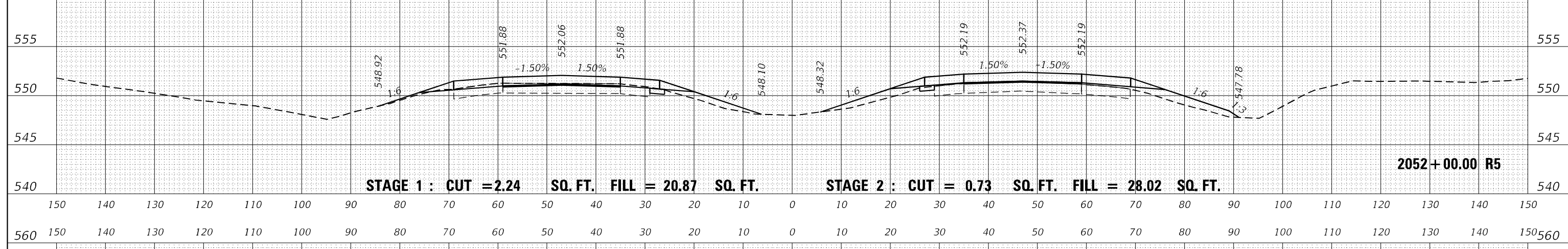
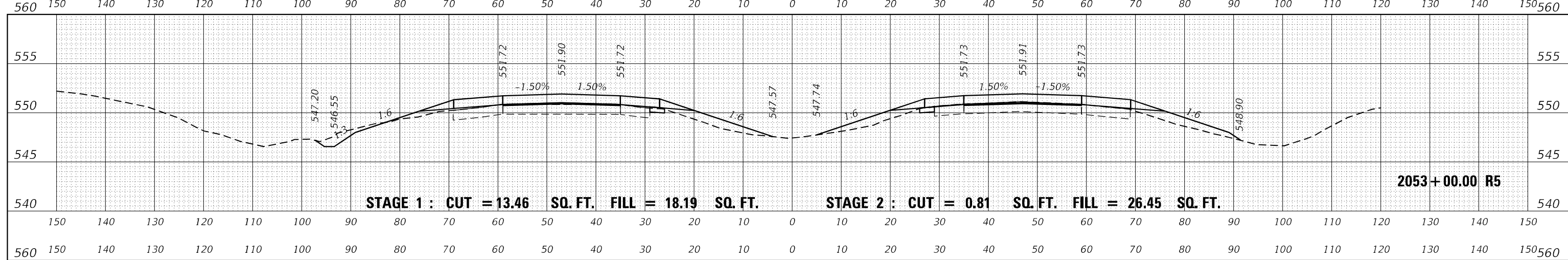
INTERSTATE 64 CROSS SECTIONS	
SCALE: 50	SHEET OF SHEETS
STA. 2049+50.00 R5 TO STA. 2051+00.00 R5	

F.A.I. RTE. I-64	SECTION *	COUNTY JEFFERSON	TOTAL SHEETS 1052	SHEET NO. 685
			CONTRACT NO. 78604	
ILLINOIS FED. AID PROJECT				

(41-6,41-6-1,41-7)RS-2;BSMART 2023

FINAL SURVEY NO.	SURVEYED	DATE
NOTE BOOK NO.	PLOTTED	BY
AREAS CHECKED	TEMPLATE	
	AREAS	
	CHECKED	

ORIGINAL SURVEY NO.	SURVEYED	DATE
NOTE BOOK NO.	PLOTTED	BY
AREAS CHECKED	TEMPLATE	
	AREAS	
	CHECKED	



MODEL: D:\mfr\...
FILE NAME: ...

USER NAME = dhawes	DESIGNED -	REVISED -
	DRAWN -	REVISED -
PLOT SCALE = 20,000' / in.	CHECKED -	REVISED -
PLOT DATE = 11/4/2022 - 9:33:02 AM	DATE -	REVISED -

**STATE OF ILLINOIS
DEPARTMENT OF TRANSPORTATION**

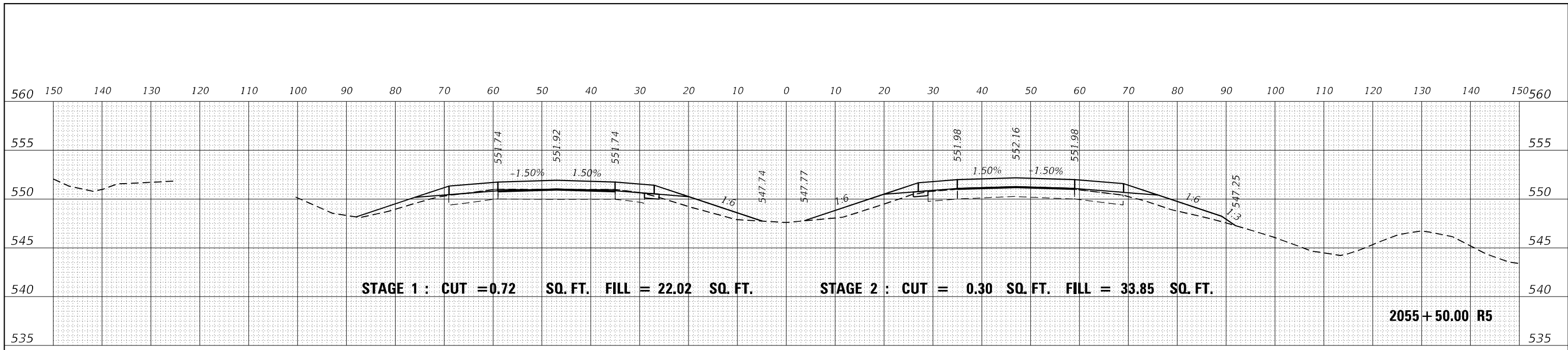
**INTERSTATE 64
CROSS SECTIONS**

SCALE: 50 SHEET OF SHEETS STA. 2051+50.00 R5 TO STA. 2053+00.00 R5

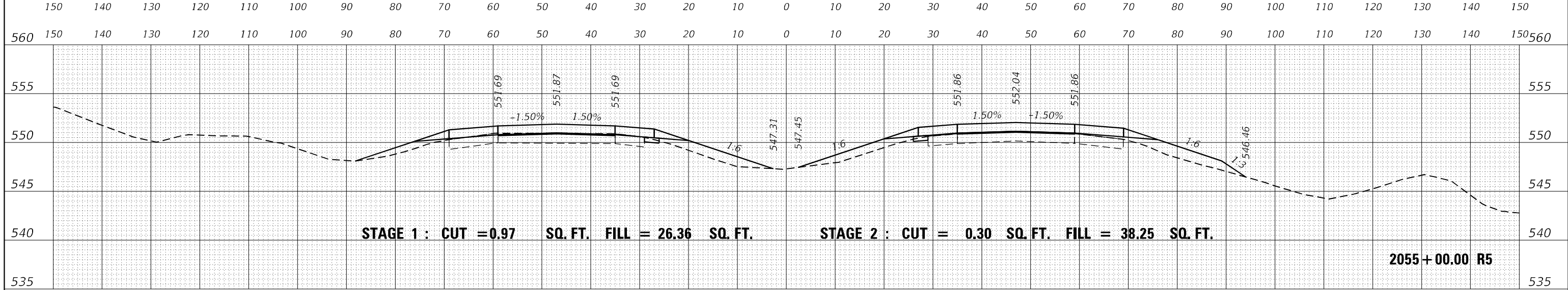
F.A.I. RTE. I-64	SECTION *	COUNTY JEFFERSON	TOTAL SHEETS 1052	SHEET NO. 686
			CONTRACT NO. 78604	
ILLINOIS FED. AID PROJECT				

(41-6,41-6-1,41-7)RS-2;BSMART 2023

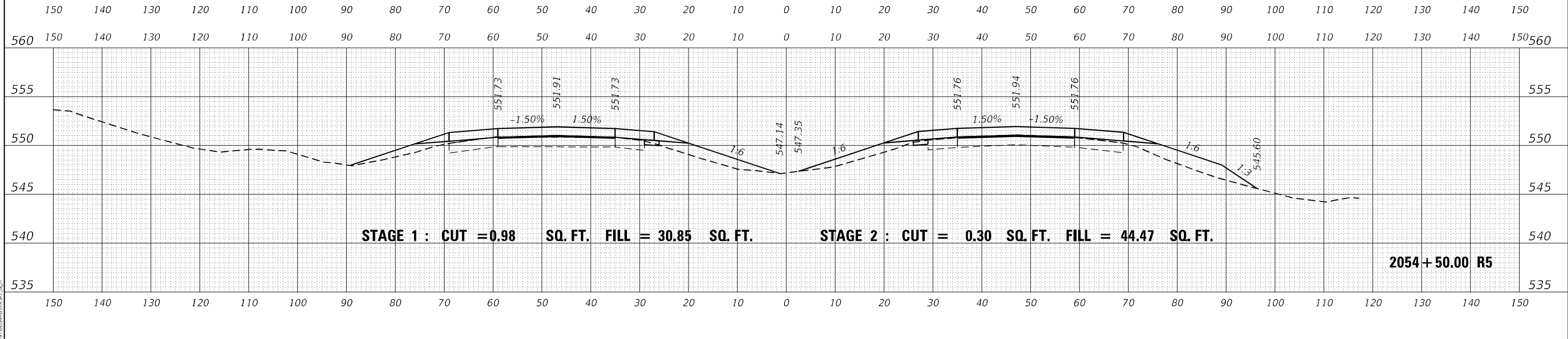
DATE	
BY	
FINAL SURVEY	SURVEYED
NOTE BOOK	PLOTTED
NO.	TEMPLATE
	AREAS
	CHECKED



DATE	
BY	
ORIGINAL SURVEY	SURVEYED
NOTE BOOK	PLOTTED
NO.	TEMPLATE
	AREAS
	CHECKED



DATE	
BY	
ORIGINAL SURVEY	SURVEYED
NOTE BOOK	PLOTTED
NO.	TEMPLATE
	AREAS
	CHECKED



MODEL: D:\mfr\it
FILE NAME: ...029\8604-R5-R5-2.dgn

USER NAME = dhawes	DESIGNED -	REVISED -
	DRAWN -	REVISED -
PLOT SCALE = 20,0000 * / in.	CHECKED -	REVISED -
PLOT DATE = 11/4/2022 - 9:33:03 AM	DATE -	REVISED -

**STATE OF ILLINOIS
DEPARTMENT OF TRANSPORTATION**

**INTERSTATE 64
CROSS SECTIONS**

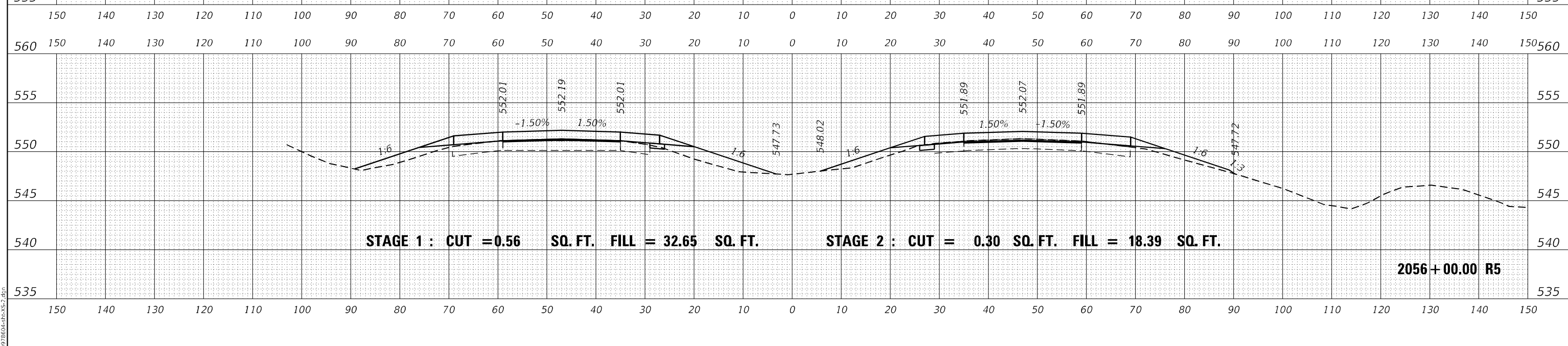
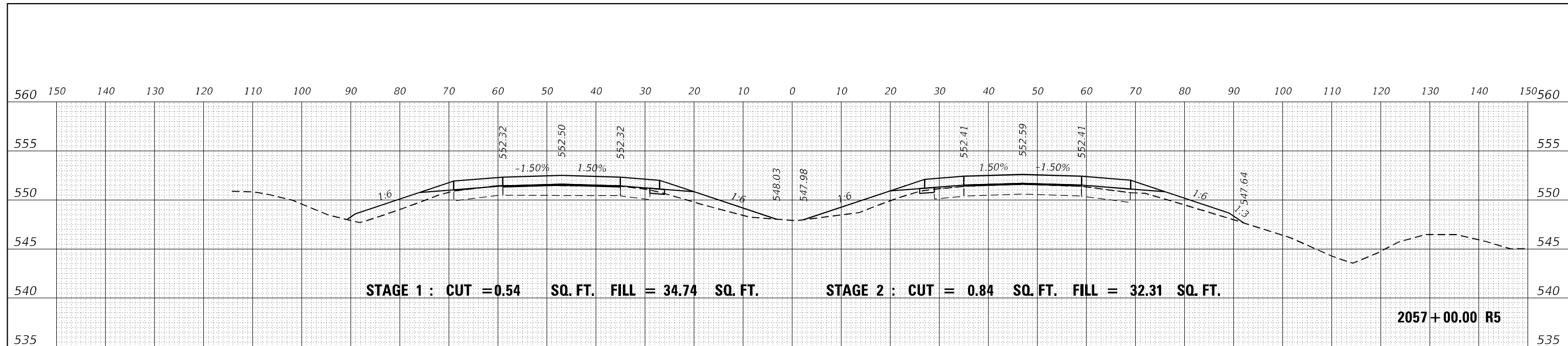
SCALE: 50 SHEET OF SHEETS STA. 2054+50.00 R5 TO STA. 2055+50.00 R5

F.A.I. RTE.	SECTION	COUNTY	TOTAL SHEETS	SHEET NO.
I-64	*	JEFFERSON	1052	688
			CONTRACT NO. 78604	
		ILLINOIS FED. AID PROJECT		

* (41-6,41-6-1,41-7)RS-2;BSMART 2023

DATE	
BY	
FINAL SURVEY	SURVEYED
NOTE BOOK	PLOTTED
NO.	TEMPLATE
	AREAS CHECKED

DATE	
BY	
ORIGINAL SURVEY	SURVEYED
NOTE BOOK	PLOTTED
NO.	TEMPLATE
	AREAS CHECKED



USER NAME = dhawes	DESIGNED -	REVISED -
PLOT SCALE = 20,000 * / in.	DRAWN -	REVISED -
PLOT DATE = 11/4/2022 - 9:33:04 AM	CHECKED -	REVISED -
	DATE -	REVISED -

**STATE OF ILLINOIS
DEPARTMENT OF TRANSPORTATION**

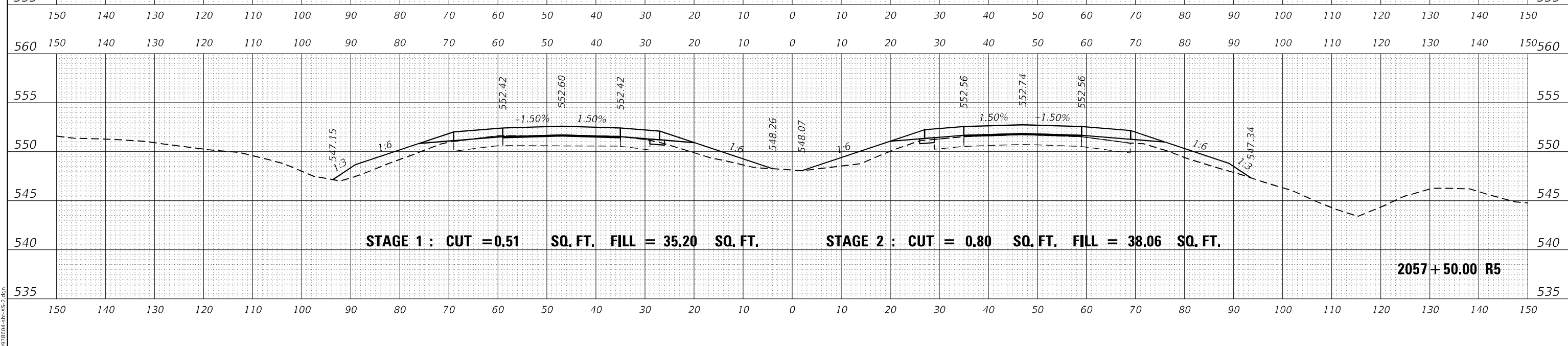
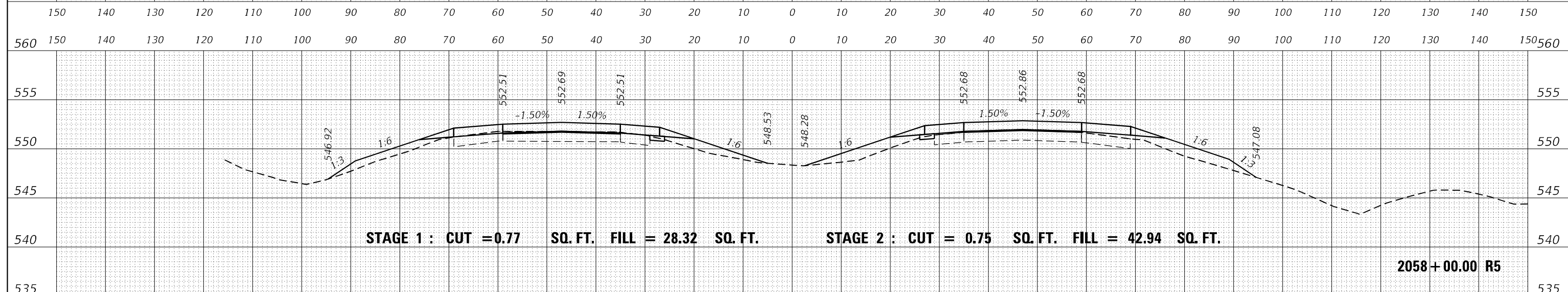
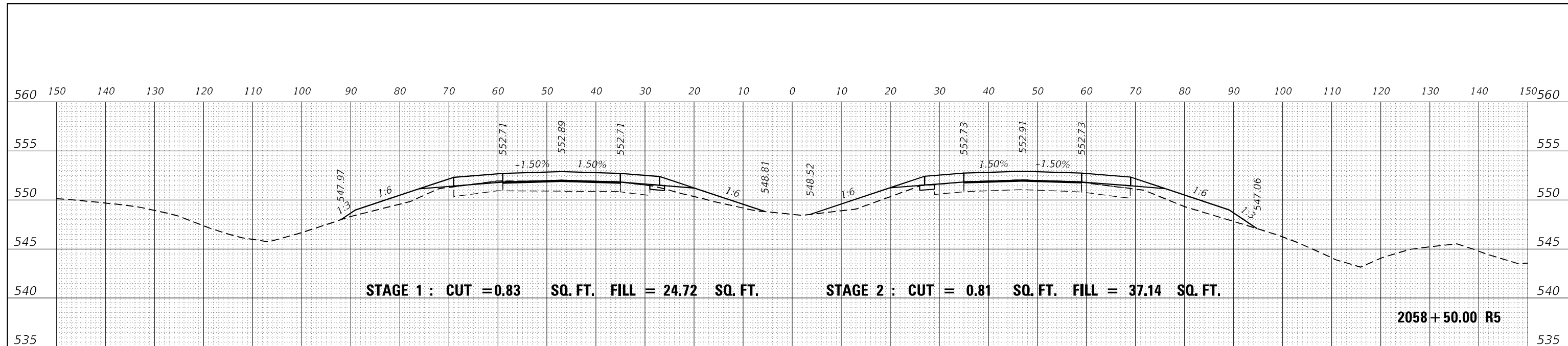
**INTERSTATE 64
CROSS SECTIONS**

SCALE: 50	SHEET	OF	SHEETS	STA. 2056+00.00 R5 TO STA. 2057+00.00 R5
				F.A.I. RTE. I-64
				SECTION *
				COUNTY JEFFERSON
				TOTAL SHEETS 1052
				SHEET NO. 689
				CONTRACT NO. 78604
				ILLINOIS FED. AID PROJECT

* (41-6,41-6-1,41-7)RS-2;BSMART 2023

DATE	
BY	
SURVEYED	
PLOTTED	
TEMPLATE	
AREAS	
CHECKED	
FINAL SURVEY	
NOTE BOOK	
NO.	

DATE	
BY	
SURVEYED	
PLOTTED	
TEMPLATE	
AREAS	
CHECKED	
ORIGINAL SURVEY	
NOTE BOOK	
NO.	



MODEL: D:\mfr\h
 FILE NAME: ...029\8604-R5-R5-2.dgn

USER NAME = dhawes	DESIGNED -	REVISED -
	DRAWN -	REVISED -
PLOT SCALE = 20,0000 * / in.	CHECKED -	REVISED -
PLOT DATE = 11/4/2022 - 9:33:04 AM	DATE -	REVISED -

STATE OF ILLINOIS
DEPARTMENT OF TRANSPORTATION

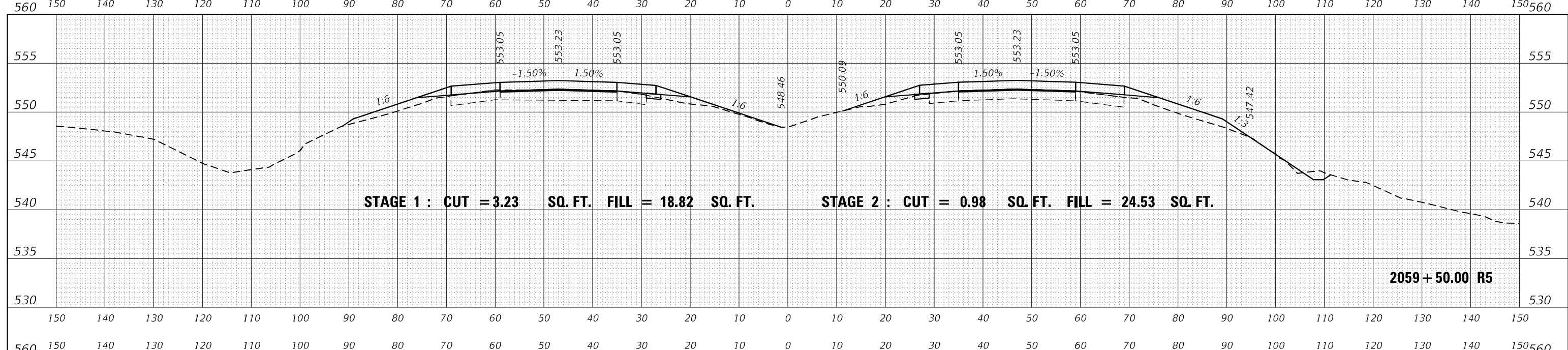
SCALE: 50	SHEET	OF	SHEETS	STA. 2057+50.00 R5 TO STA. 2058+50.00 R5
-----------	-------	----	--------	--

INTERSTATE 64
CROSS SECTIONS

F.A.I. RTE.	SECTION	COUNTY	TOTAL SHEETS	SHEET NO.
I-64	*	JEFFERSON	1052	690
CONTRACT NO. 78604				

* (41-6,41-6-1,41-7)RS-2;BSMART 2023

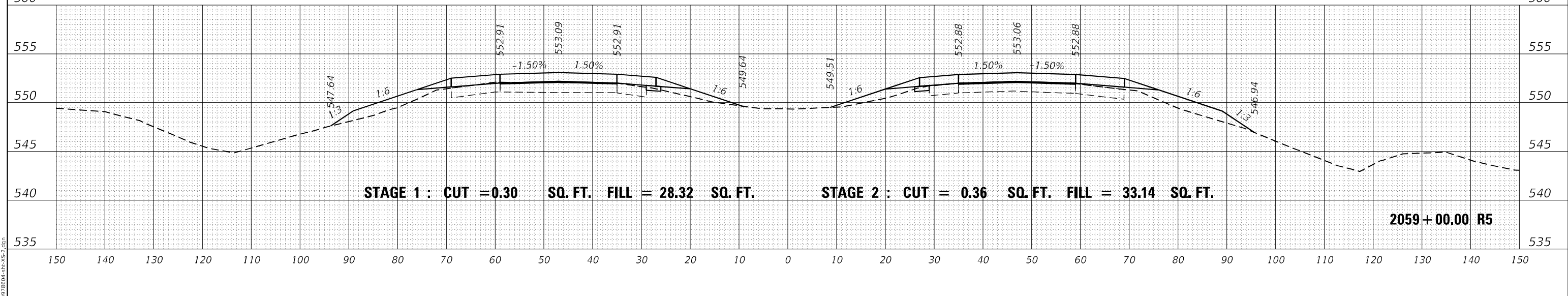
DATE	
BY	
FINAL SURVEY	
SURVEYED	
PLOTTED	
TEMPLATE	
NOTE BOOK	
AREAS	
CHECKED	
NO.	



DATE	
BY	
ORIGINAL SURVEY	
SURVEYED	
PLOTTED	
TEMPLATE	
NOTE BOOK	
AREAS	
CHECKED	
NO.	



MODEL: D:\mfr\...
FILE NAME: ...



USER NAME = dhawes	DESIGNED -	REVISED -
	DRAWN -	REVISED -
PLOT SCALE = 20,000' / in.	CHECKED -	REVISED -
PLOT DATE = 11/4/2022 - 9:33:05 AM	DATE -	REVISED -

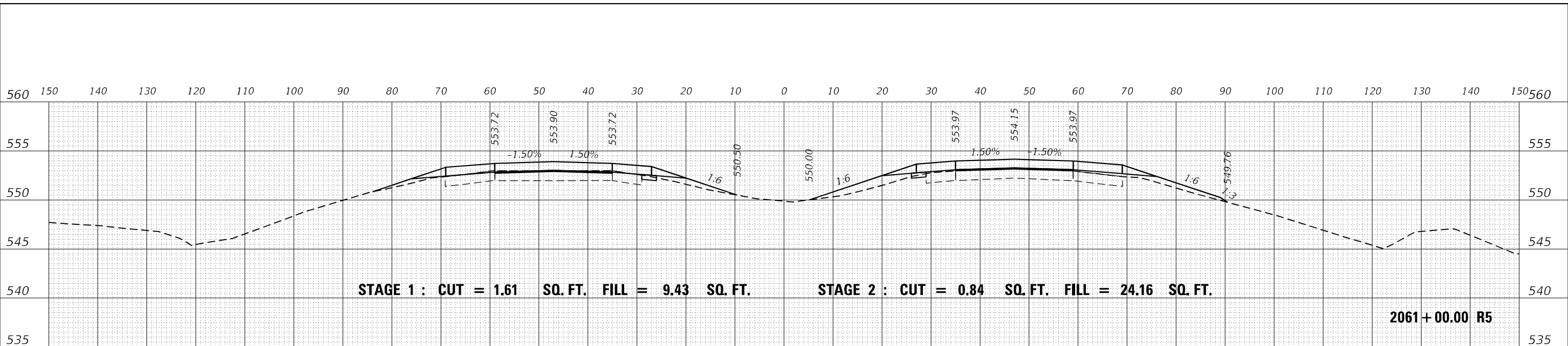
**STATE OF ILLINOIS
DEPARTMENT OF TRANSPORTATION**

**INTERSTATE 64
CROSS SECTIONS**

SCALE: 50	SHEET	OF	SHEETS	STA. 2059+00.00 R5 TO STA. 2059+50.00 R5	F.A.I. RTE. I-64	SECTION *	COUNTY JEFFERSON	TOTAL SHEETS 1052	SHEET NO. 691
-----------	-------	----	--------	--	------------------	-----------	------------------	-------------------	---------------

ILLINOIS FED. AID PROJECT
* (41-6,41-6-1,41-7)RS-2;BSMART 2023

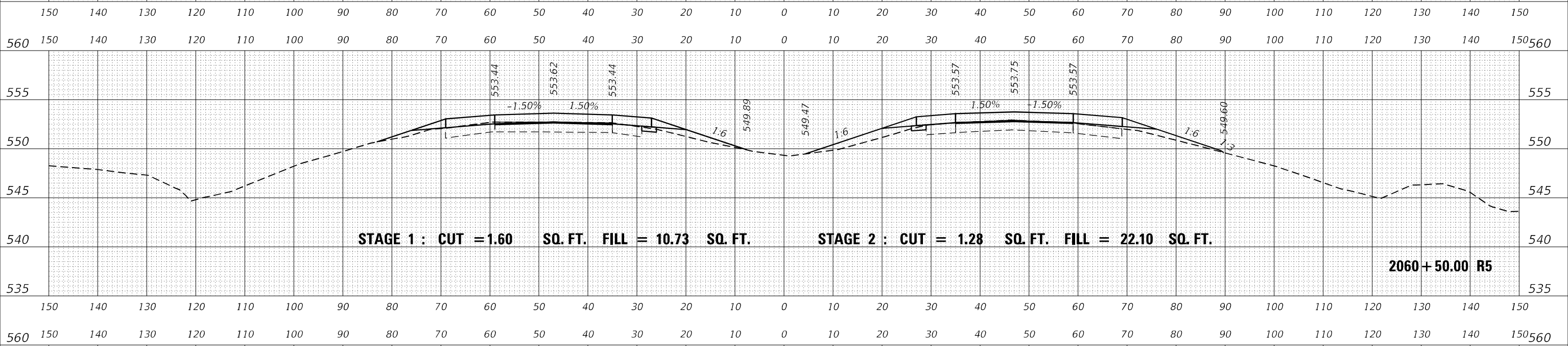
DATE	
BY	
FINAL SURVEY	SURVEYED
NOTE BOOK	PLOTTED
NO.	TEMPLATE
	AREAS CHECKED



STAGE 1 : CUT = 1.61 SQ. FT. FILL = 9.43 SQ. FT. **STAGE 2 : CUT = 0.84 SQ. FT. FILL = 24.16 SQ. FT.**

2061+00.00 R5

DATE	
BY	
ORIGINAL SURVEY	SURVEYED
NOTE BOOK	PLOTTED
NO.	TEMPLATE
	AREAS CHECKED



STAGE 1 : CUT = 1.60 SQ. FT. FILL = 10.73 SQ. FT. **STAGE 2 : CUT = 1.28 SQ. FT. FILL = 22.10 SQ. FT.**

2060+50.00 R5

DATE	
BY	
ORIGINAL SURVEY	SURVEYED
NOTE BOOK	PLOTTED
NO.	TEMPLATE
	AREAS CHECKED



STAGE 1 : CUT = 2.01 SQ. FT. FILL = 17.02 SQ. FT. **STAGE 2 : CUT = 0.94 SQ. FT. FILL = 25.61 SQ. FT.**

2060+00.00 R5

MODEL: D:\mfr\...
FILE NAME: ...029\8604-RS-R5-2.dgn

USER NAME = dhawes	DESIGNED -	REVISED -
PLOT SCALE = 20,0000 * / in.	DRAWN -	REVISED -
PLOT DATE = 11/4/2022 - 9:33:05 AM	CHECKED -	REVISED -
	DATE -	REVISED -

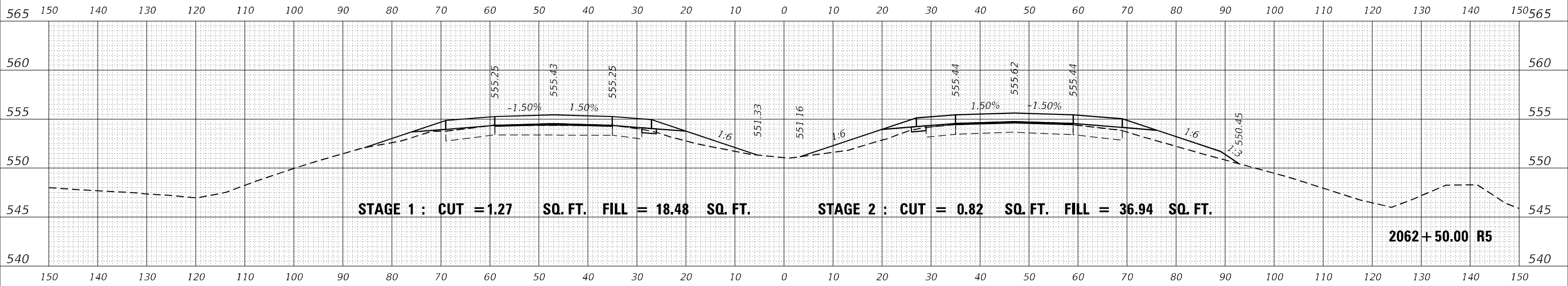
**STATE OF ILLINOIS
DEPARTMENT OF TRANSPORTATION**

**INTERSTATE 64
CROSS SECTIONS**

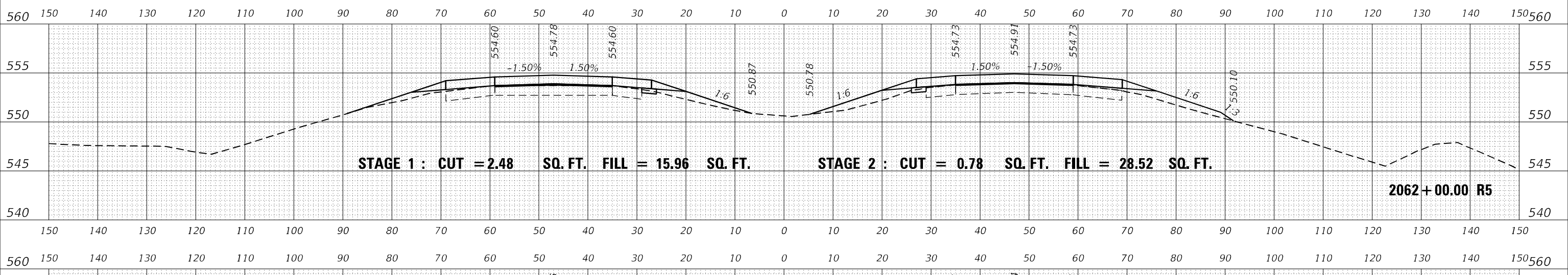
SCALE: 50 SHEET OF SHEETS STA. 2060+00.00 R5 TO STA. 2061+00.00 R5

F.A.I. RTE.	SECTION	COUNTY	TOTAL SHEETS	SHEET NO.
I-64	*	JEFFERSON	1052	692
			CONTRACT NO. 78604	

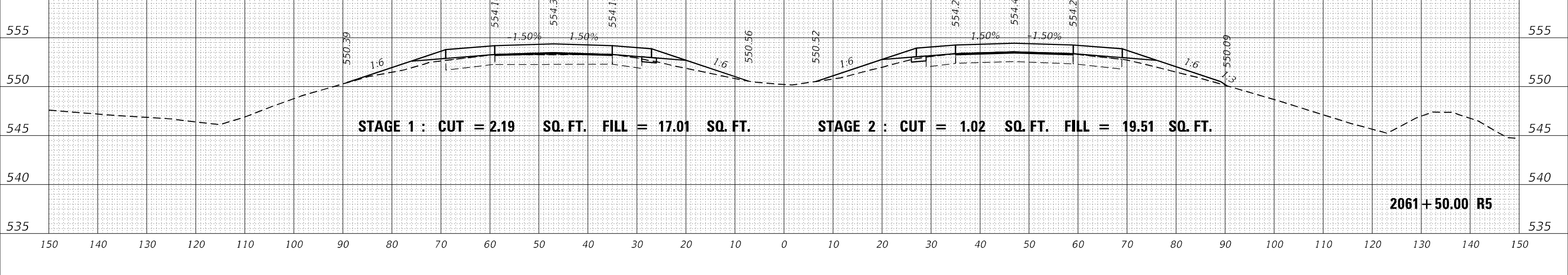
DATE	
BY	
FINAL SURVEY	SURVEYED
NOTE BOOK	PLOTTED
NO.	AREAS CHECKED



DATE	
BY	
ORIGINAL SURVEY	SURVEYED
NOTE BOOK	PLOTTED
NO.	AREAS CHECKED



DATE	
BY	
ORIGINAL SURVEY	SURVEYED
NOTE BOOK	PLOTTED
NO.	AREAS CHECKED



MODEL: D:\mfr\...
FILE NAME: ...02\8604-R5-R5-2.dgn

USER NAME = dhawes	DESIGNED -	REVISED -
PLOT SCALE = 20,0000' / in.	DRAWN -	REVISED -
PLOT DATE = 11/4/2022 - 9:33:06 AM	CHECKED -	REVISED -
	DATE -	REVISED -

**STATE OF ILLINOIS
DEPARTMENT OF TRANSPORTATION**

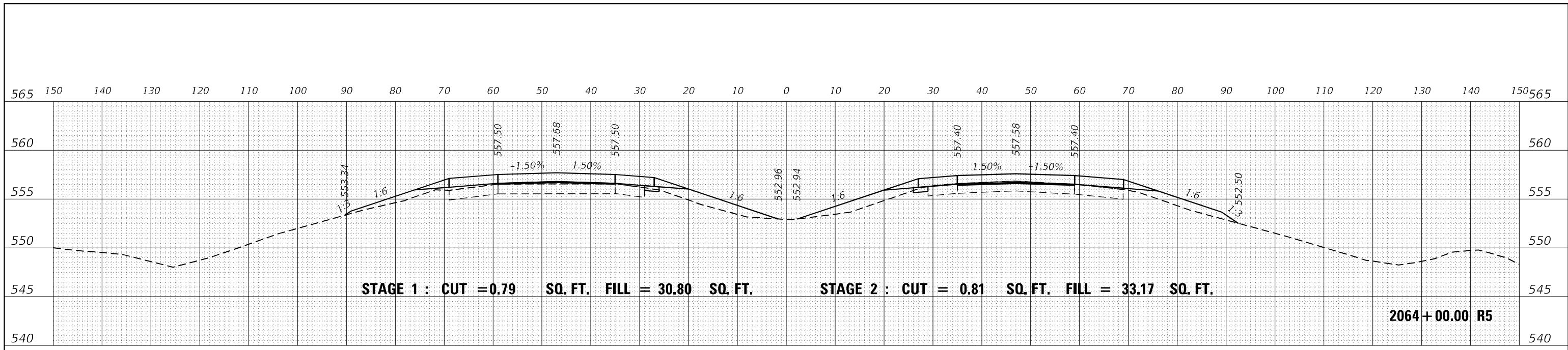
**INTERSTATE 64
CROSS SECTIONS**

SCALE: 50 SHEET OF SHEETS STA. 2061+50.00 R5 TO STA. 2062+50.00 R5

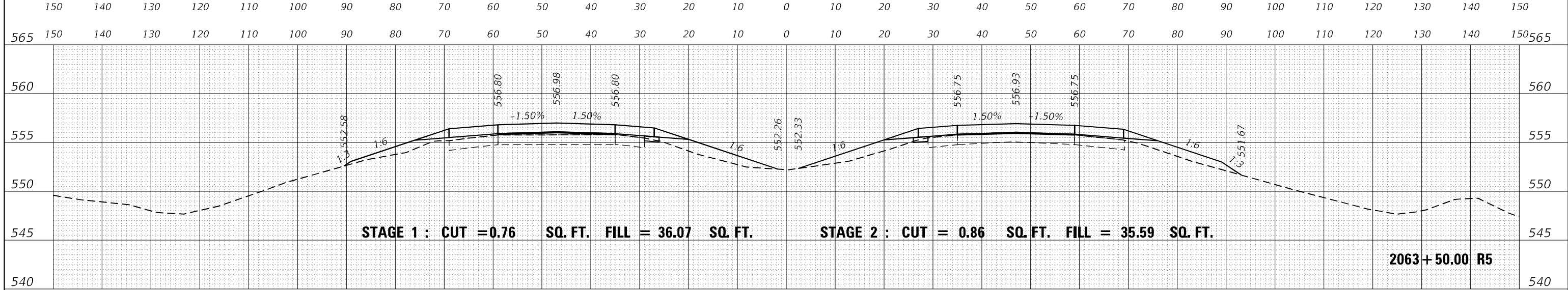
F.A.I. RTE.	SECTION	COUNTY	TOTAL SHEETS	SHEET NO.
I-64	*	JEFFERSON	1052	693
CONTRACT NO. 78604				

(41-6,41-6-1,41-7)RS-2;BSMART 2023

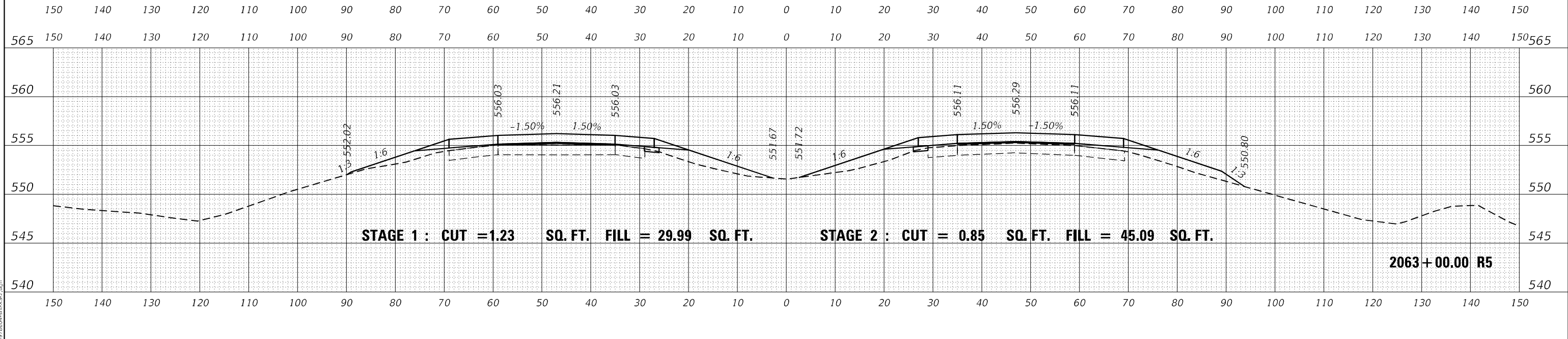
DATE	
BY	
FINAL SURVEY	SURVEYED
NOTE BOOK	PLOTTED
NO.	TEMPLATE
	AREAS
	CHECKED



DATE	
BY	
ORIGINAL SURVEY	SURVEYED
NOTE BOOK	PLOTTED
NO.	TEMPLATE
	AREAS
	CHECKED



DATE	
BY	
ORIGINAL SURVEY	SURVEYED
NOTE BOOK	PLOTTED
NO.	TEMPLATE
	AREAS
	CHECKED



MODEL: D:\mfr\...
FILE NAME: ...

USER NAME = dhawes	DESIGNED -	REVISED -
PLOT SCALE = 20,000 * / in.	DRAWN -	REVISED -
PLOT DATE = 11/4/2022 - 9:33:06 AM	CHECKED -	REVISED -
	DATE -	REVISED -

**STATE OF ILLINOIS
DEPARTMENT OF TRANSPORTATION**

**INTERSTATE 64
CROSS SECTIONS**

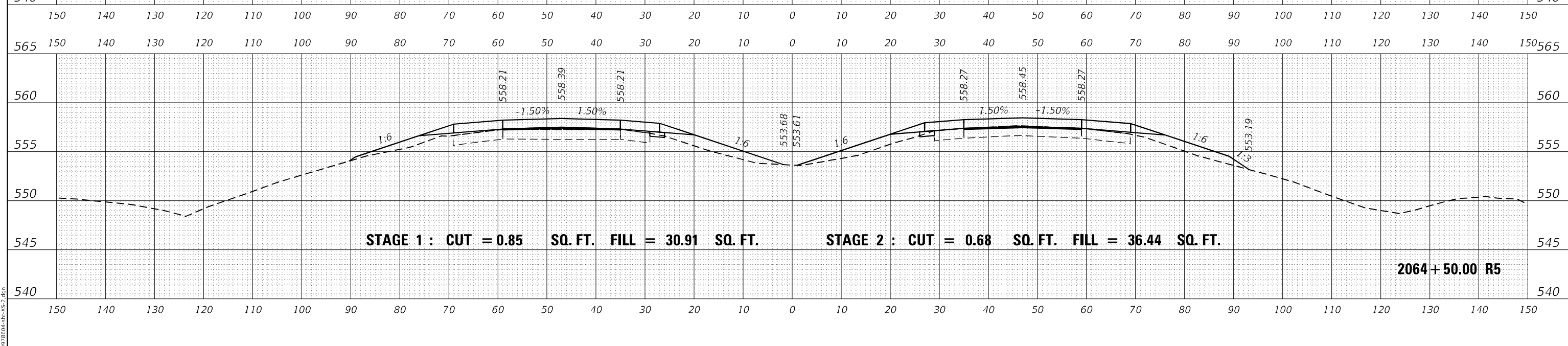
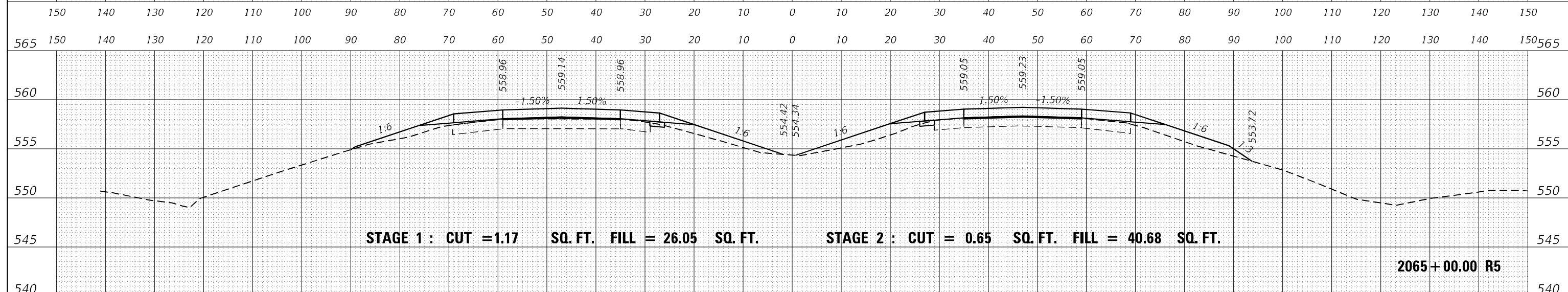
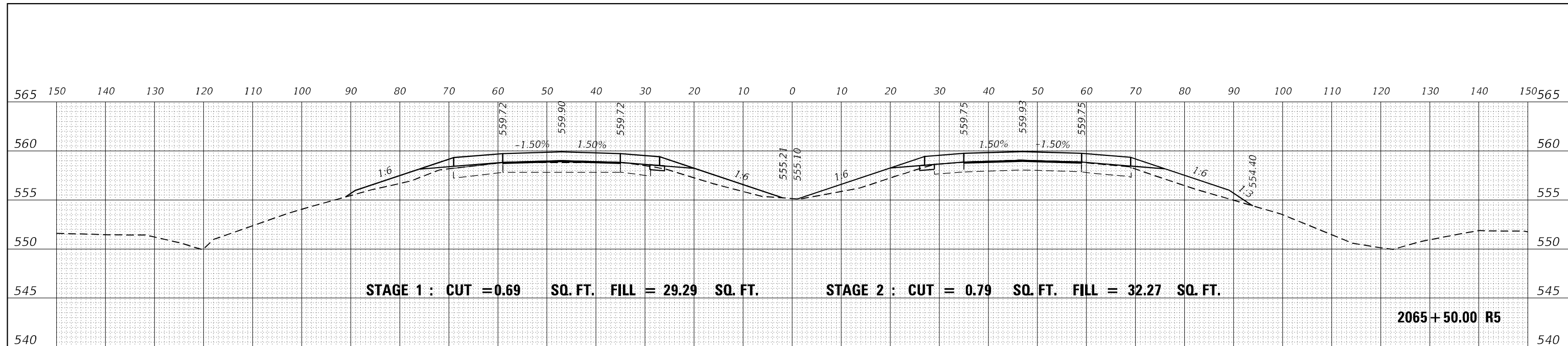
SCALE: 50 SHEET OF SHEETS STA. 2063+00.00 R5 TO STA. 2064+00.00 R5

F.A.I. RTE.	SECTION	COUNTY	TOTAL SHEETS	SHEET NO.
I-64	*	JEFFERSON	1052	694
				CONTRACT NO. 78604

(41-6,41-6-1,41-7)RS-2;BSMART 2023

DATE	
BY	
FINAL SURVEY	SURVEYED
NOTE BOOK	PLOTTED
NO.	TEMPLATE
	AREAS CHECKED

DATE	
BY	
ORIGINAL SURVEY	SURVEYED
NOTE BOOK	PLOTTED
NO.	TEMPLATE
	AREAS CHECKED



MODEL: D:\mfr\it
FILE NAME: ...029\8604-R5-R5-2.dgn

USER NAME = dhawes	DESIGNED -	REVISED -
	DRAWN -	REVISED -
PLOT SCALE = 20,0000 * / in.	CHECKED -	REVISED -
PLOT DATE = 11/4/2022 - 9:33:07 AM	DATE -	REVISED -

**STATE OF ILLINOIS
DEPARTMENT OF TRANSPORTATION**

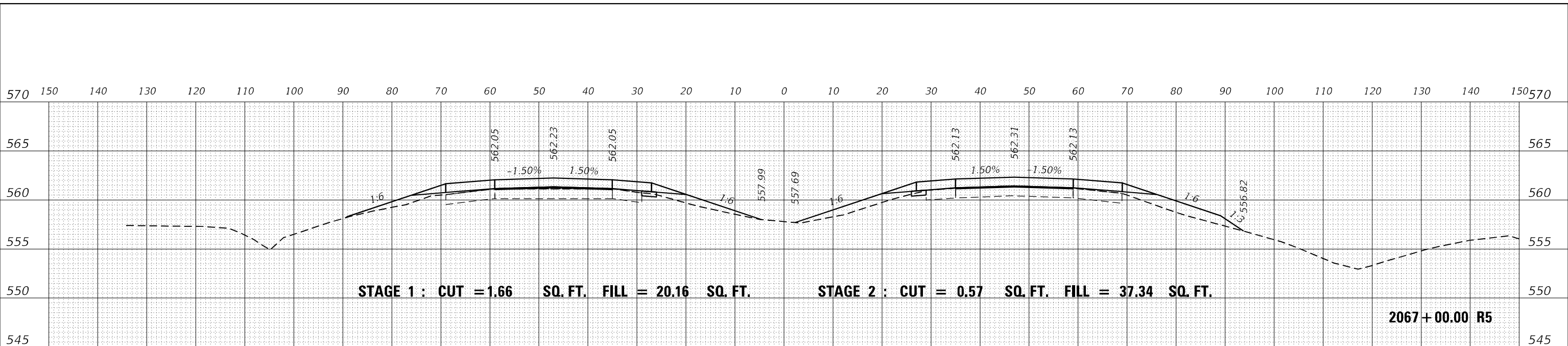
**INTERSTATE 64
CROSS SECTIONS**

SCALE: 50 SHEET OF SHEETS STA. 2064+50.00 R5 TO STA. 2065+50.00 R5

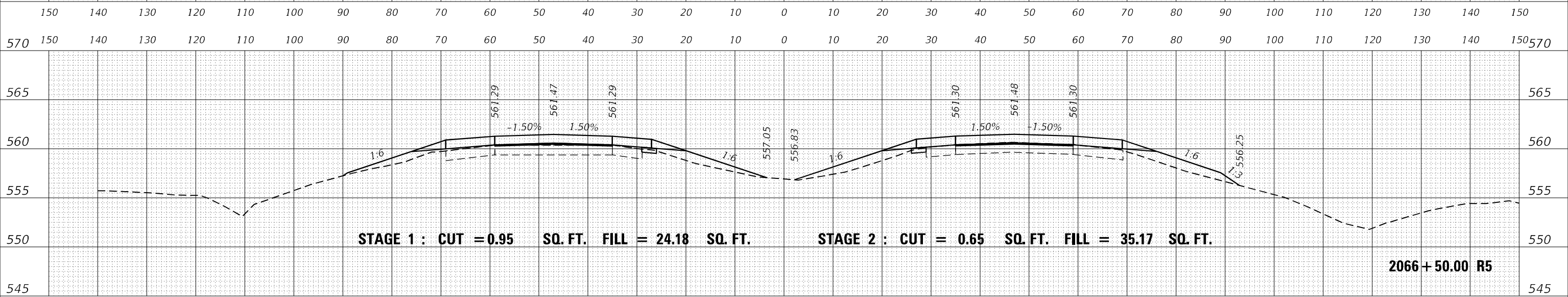
F.A.I. RTE.	SECTION	COUNTY	TOTAL SHEETS	SHEET NO.
I-64	*	JEFFERSON	1052	695
CONTRACT NO. 78604				

* (41-6,41-6-1,41-7)RS-2;BSMART 2023

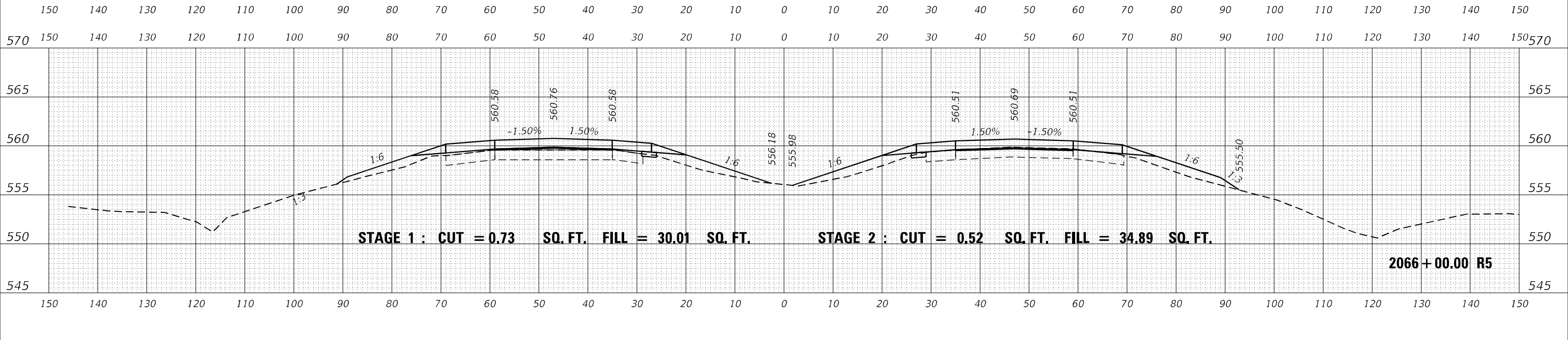
DATE	
BY	
FINAL SURVEY	SURVEYED
NOTE BOOK	PLOTTED
NO.	AREAS CHECKED



DATE	
BY	
ORIGINAL SURVEY	SURVEYED
NOTE BOOK	PLOTTED
NO.	AREAS CHECKED



DATE	
BY	
ORIGINAL SURVEY	SURVEYED
NOTE BOOK	PLOTTED
NO.	AREAS CHECKED



MODEL: D:\mtr
FILE NAME: ...029\8604-R5-R5-2.dgn

USER NAME = dhawes	DESIGNED -	REVISED -
PLOT SCALE = 20,0000 * / in.	DRAWN -	REVISED -
PLOT DATE = 11/4/2022 - 9:33:07 AM	CHECKED -	REVISED -
	DATE -	REVISED -

**STATE OF ILLINOIS
DEPARTMENT OF TRANSPORTATION**

**INTERSTATE 64
CROSS SECTIONS**

SCALE: 50 SHEET OF SHEETS STA. 2066+00.00 R5 TO STA. 2067+00.00 R5

F.A.I. RTE.	SECTION	COUNTY	TOTAL SHEETS	SHEET NO.
I-64	*	JEFFERSON	1052	696
			CONTRACT NO. 78604	

(41-6,41-6-1,41-7)RS-2;BSMART 2023

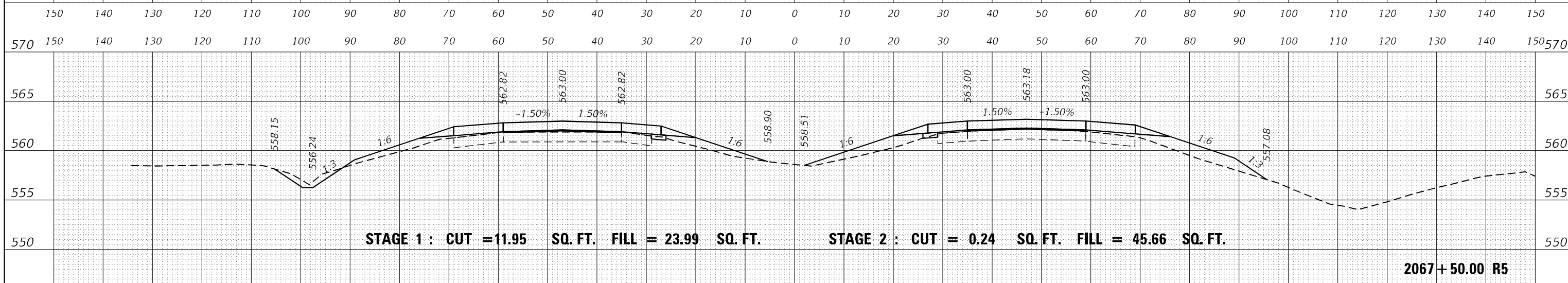
DATE	
BY	
FINAL SURVEY	SURVEYED
NOTE BOOK	PLOTTED
NO.	AREAS CHECKED



DATE	
BY	
ORIGINAL SURVEY	SURVEYED
NOTE BOOK	PLOTTED
NO.	AREAS CHECKED



DATE	
BY	
ORIGINAL SURVEY	SURVEYED
NOTE BOOK	PLOTTED
NO.	AREAS CHECKED



MODEL: D:\mfr\...
FILE NAME: ...

USER NAME = dhawes	DESIGNED -	REVISED -
	DRAWN -	REVISED -
PLOT SCALE = 20,000' / in.	CHECKED -	REVISED -
PLOT DATE = 11/4/2022 - 9:33:08 AM	DATE -	REVISED -

**STATE OF ILLINOIS
DEPARTMENT OF TRANSPORTATION**

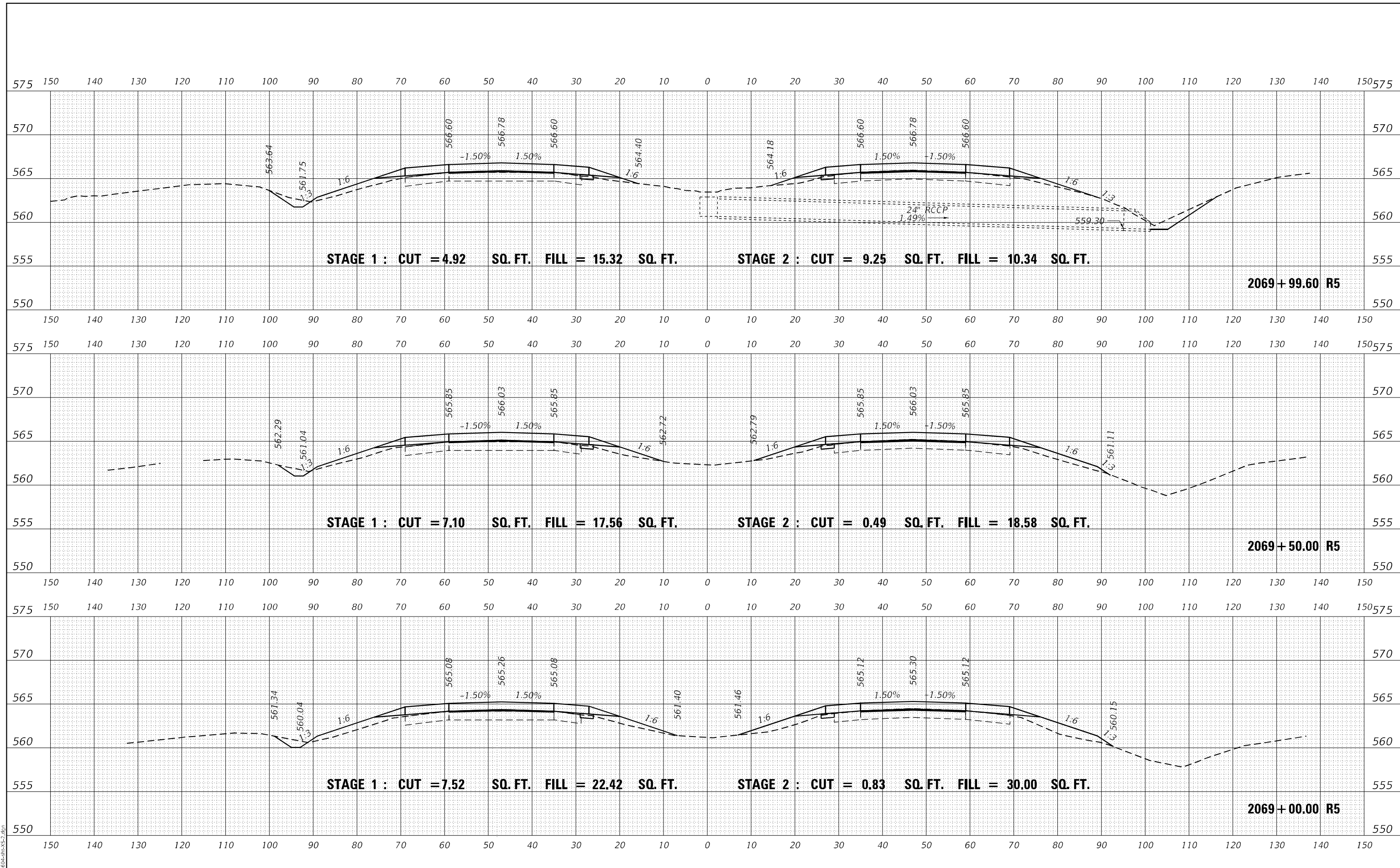
**INTERSTATE 64
CROSS SECTIONS**

SCALE: 50 SHEET OF SHEETS STA. 2067+50.00 R5 TO STA. 2068+50.00 R5

F.A.I. RTE.	SECTION	COUNTY	TOTAL SHEETS	SHEET NO.
I-64	*	JEFFERSON	1052	697
CONTRACT NO. 78604				

DATE	
BY	
FINAL SURVEY	SURVEYED
NOTE BOOK	PLOTTED
NO.	TEMPLATE
	AREAS
	CHECKED

DATE	
BY	
ORIGINAL SURVEY	SURVEYED
NOTE BOOK	PLOTTED
NO.	TEMPLATE
	AREAS
	CHECKED

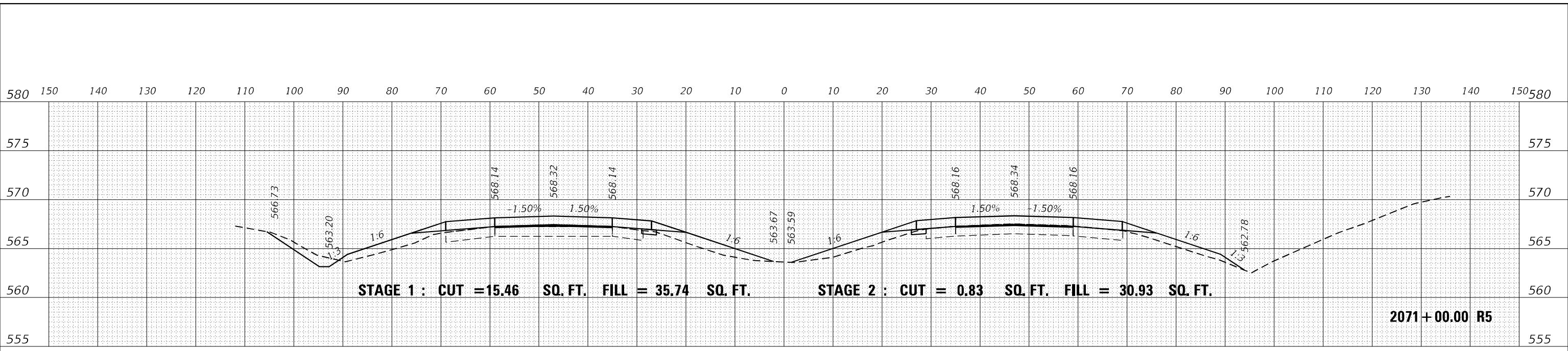


MODEL: D:\mfr\it
FILE NAME: ...029\8604-R5-S-2.dgn

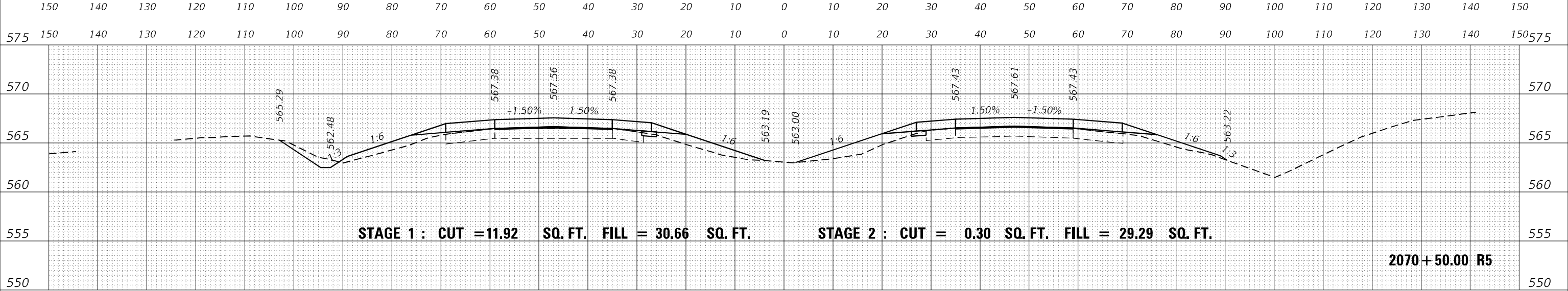
USER NAME = dhawes	DESIGNED -	REVISED -	STATE OF ILLINOIS DEPARTMENT OF TRANSPORTATION	INTERSTATE 64 CROSS SECTIONS		F.A.I. RTE.	SECTION	COUNTY	TOTAL SHEETS	SHEET NO.
PLOT SCALE = 20,000 * / in.	DRAWN -	REVISED -				I-64	*	JEFFERSON	1052	698
PLOT DATE = 11/4/2022 - 9:33:08 AM	CHECKED -	REVISED -				CONTRACT NO. 78604				
	DATE -	REVISED -				ILLINOIS FED. AID PROJECT				

SCALE: 50 SHEET OF SHEETS STA. 2069+00.00 R5 TO STA. 2069+99.60 R5 (41-6,41-6-1,41-7)RS-2;BSMART 2023

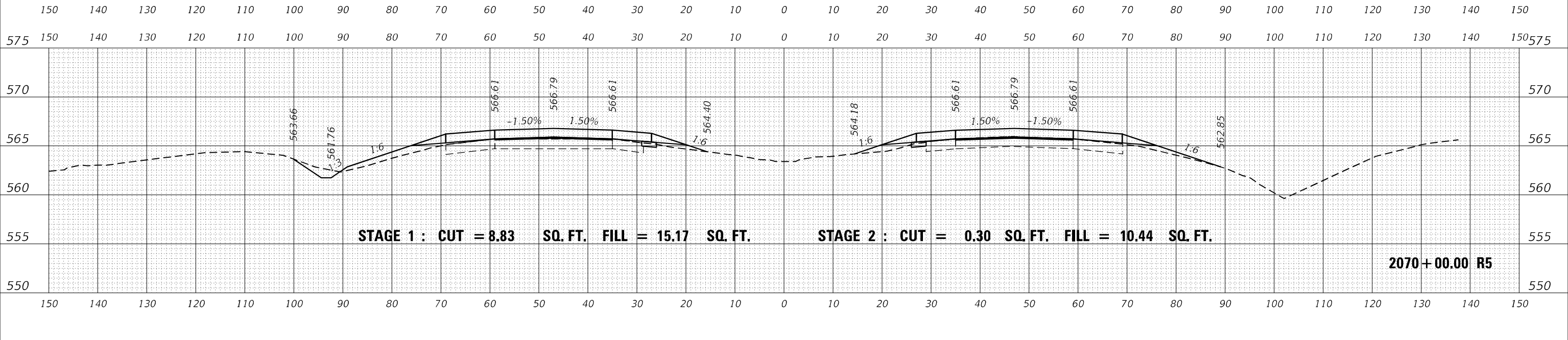
DATE	
BY	
SURVEYED	
PLOTTED	
TEMPLATE	
NOTE BOOK	
AREAS CHECKED	
NO.	



DATE	
BY	
SURVEYED	
PLOTTED	
TEMPLATE	
NOTE BOOK	
AREAS CHECKED	
NO.	



DATE	
BY	
SURVEYED	
PLOTTED	
TEMPLATE	
NOTE BOOK	
AREAS CHECKED	
NO.	



MODEL: D:\mfr\it
 FILE NAME: ...029\8604-R5-R5-2.dgn

USER NAME = dhawes	DESIGNED -	REVISED -
	DRAWN -	REVISED -
PLOT SCALE = 20,000' / in.	CHECKED -	REVISED -
PLOT DATE = 11/4/2022 - 9:33:09 AM	DATE -	REVISED -

**STATE OF ILLINOIS
DEPARTMENT OF TRANSPORTATION**

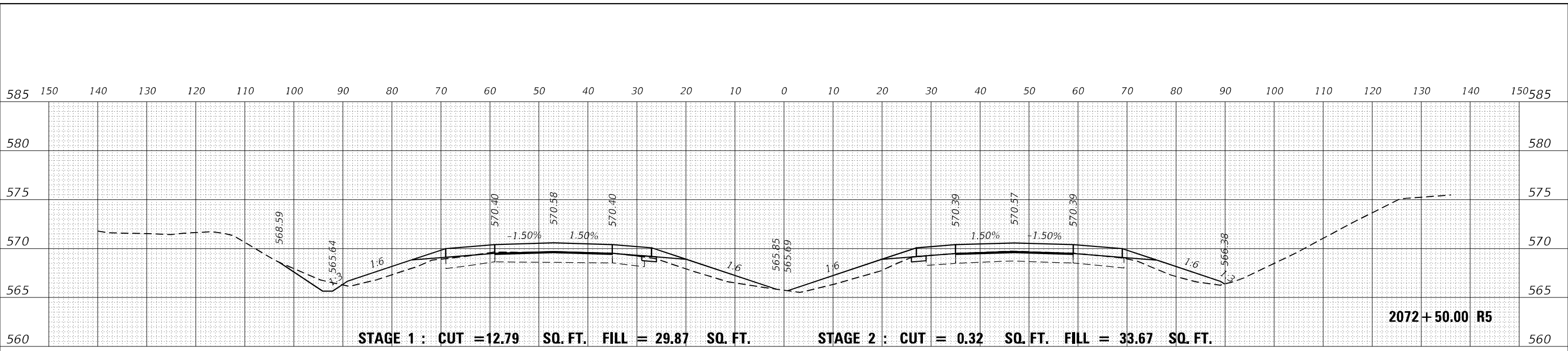
**INTERSTATE 64
CROSS SECTIONS**

SCALE: 50 SHEET OF SHEETS STA. 2070+00.00 R5 TO STA. 2071+00.00 R5

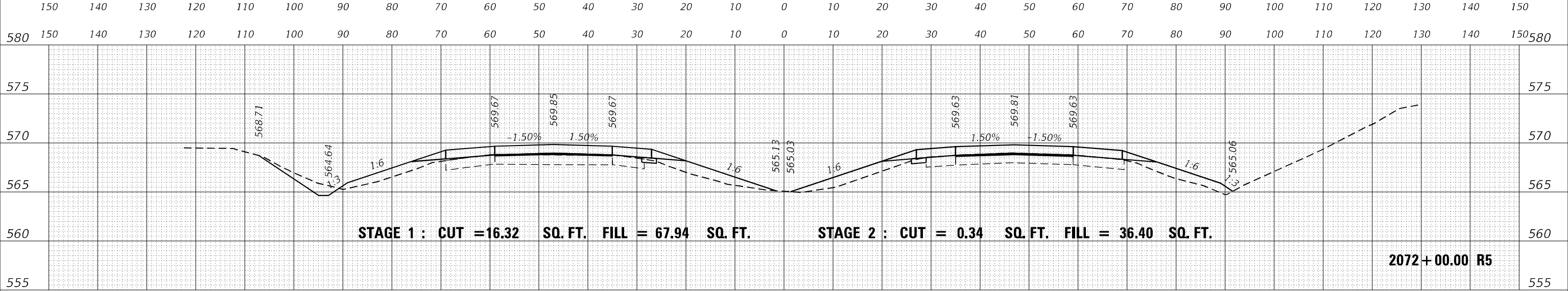
F.A.I. RTE.	SECTION	COUNTY	TOTAL SHEETS	SHEET NO.
I-64	*	JEFFERSON	1052	699
CONTRACT NO. 78604				

* (41-6,41-6-1,41-7)RS-2;BSMART 2023

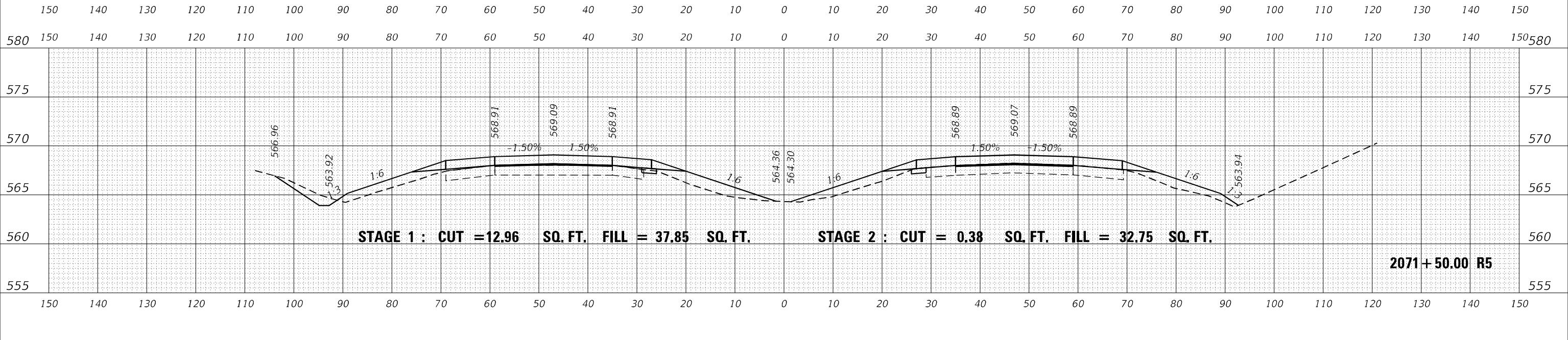
DATE	
BY	
FINAL SURVEY	SURVEYED
NOTE BOOK	PLOTTED
NO.	TEMPLATE
	AREAS
	CHECKED



DATE	
BY	
ORIGINAL SURVEY	SURVEYED
NOTE BOOK	PLOTTED
NO.	TEMPLATE
	AREAS
	CHECKED



DATE	
BY	
ORIGINAL SURVEY	SURVEYED
NOTE BOOK	PLOTTED
NO.	TEMPLATE
	AREAS
	CHECKED



MODEL: D:\mfrh
 FILE NAME: ...029\8604-R5-KS-2.dgn

USER NAME = dhawes	DESIGNED -	REVISED -
	DRAWN -	REVISED -
PLOT SCALE = 20,000 * / in.	CHECKED -	REVISED -
PLOT DATE = 11/4/2022 - 9:33:09 AM	DATE -	REVISED -

**STATE OF ILLINOIS
DEPARTMENT OF TRANSPORTATION**

**INTERSTATE 64
CROSS SECTIONS**

SCALE: 50 SHEET OF SHEETS STA. 2071+50.00 R5 TO STA. 2072+50.00 R5

F.A.I. RTE.	SECTION	COUNTY	TOTAL SHEETS	SHEET NO.
I-64	*	JEFFERSON	1052	700
			CONTRACT NO. 78604	

* (41-6,41-6-1,41-7)RS-2;BSMART 2023