

FAU	SECTION	COUNTY	TOTAL SHEETS	SHEET NO.
1453	552 RS	DuPAGE	23	1

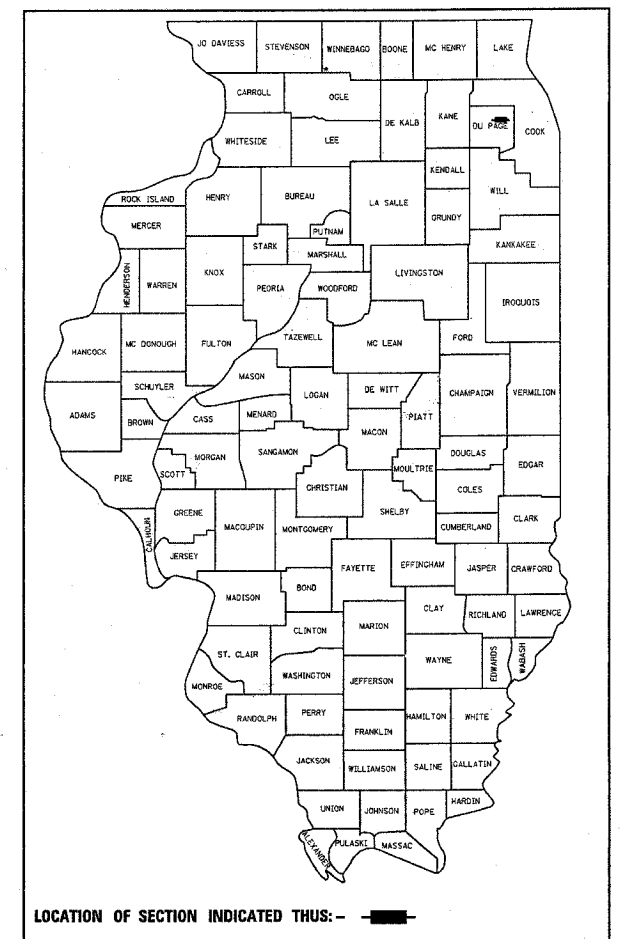
CONTRACT NO. 62678

D-91-041-04

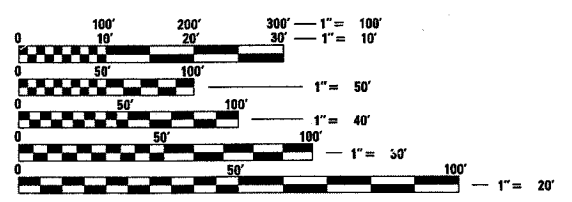
STATE OF ILLINOIS
DEPARTMENT OF TRANSPORTATION
DIVISION OF HIGHWAYS
PLANS FOR PROPOSED
HIGHWAY
F.A.U. 1453 /22ND STREET
(ILL 83 - CLEARWATER DR.)
SECTION: 552 RS
RESURFACING (MAINTENANCE)
DuPAGE COUNTY
C-91-041-04

FOR INDEX OF SHEETS, SEE SHEET NO. 2

THE IMPROVEMENT IS LOCATED IN THE VILLAGE OF OAK BROOK IN DuPAGE COUNTY



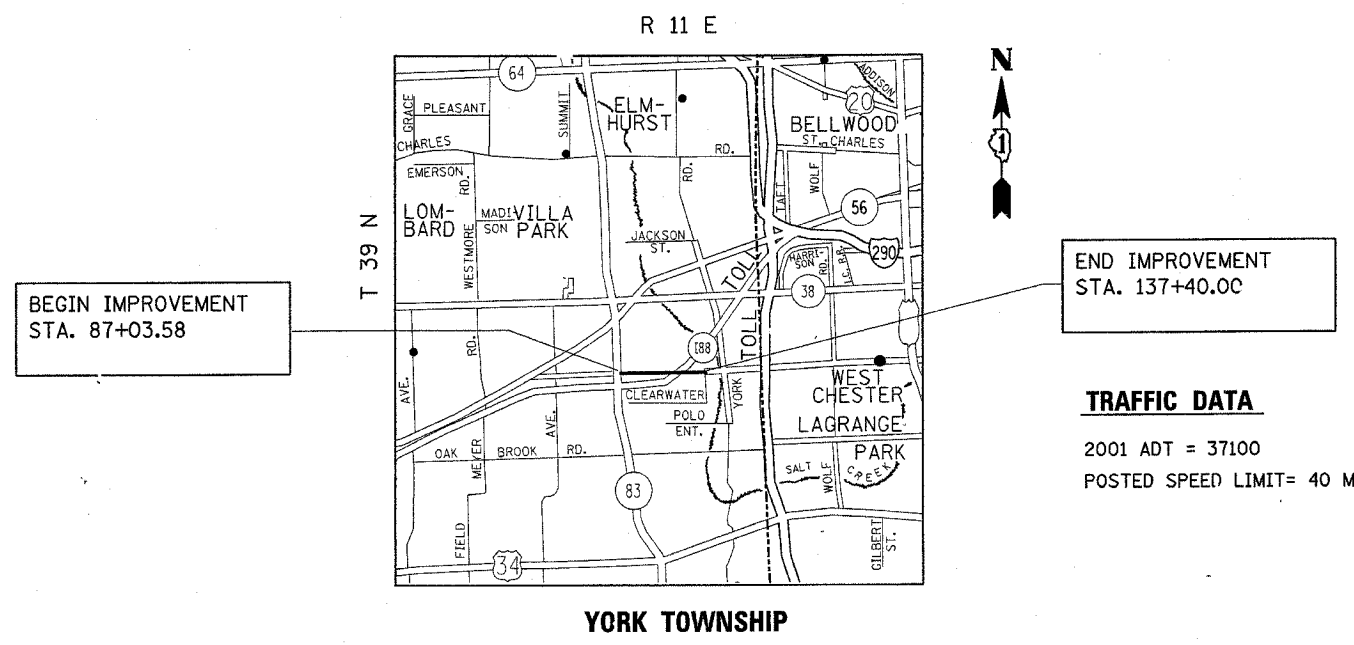
DISTRICT ONE DESIGN PLAN PREPARATION ENGINEER:
 KEN ENG/ISSAM RAYAN (847)705-4557



FULL SIZE PLANS HAVE BEEN PREPARED USING STANDARD ENGINEERING SCALES. REDUCED SIZED PLANS WILL NOT CONFORM TO STANDARD SCALES. IN MAKING MEASUREMENTS ON REDUCED PLANS, THE ABOVE SCALES MAY BE USED.

J.U.I.E.
 JOINT UTILITY LOCATION INFORMATION FOR EXCAVATION
 1-800-892-0123

CONTRACT NO. 62678



END IMPROVEMENT
 STA. 137+40.00

TRAFFIC DATA
 2001 ADT = 37100
 POSTED SPEED LIMIT = 40 MPH

GROSS AND NET LENGTH OF IMPROVEMENT = 5036.42 LINEAL FEET = 0.95 MILES

STATE OF ILLINOIS
DEPARTMENT OF TRANSPORTATION
DIVISION OF HIGHWAYS
 SUBMITTED October 21, 2004
Diana O'Keefe, P.E. DISTRICT ENGINEER
December 10, 2004
Mike Hines, P.E. ENGINEER OF DESIGN AND ENVIRONMENT
December 10, 2004
Victor Madore, P.E. DIRECTOR, DIVISION OF HIGHWAYS

PRINTED BY THE AUTHORITY OF THE STATE OF ILLINOIS