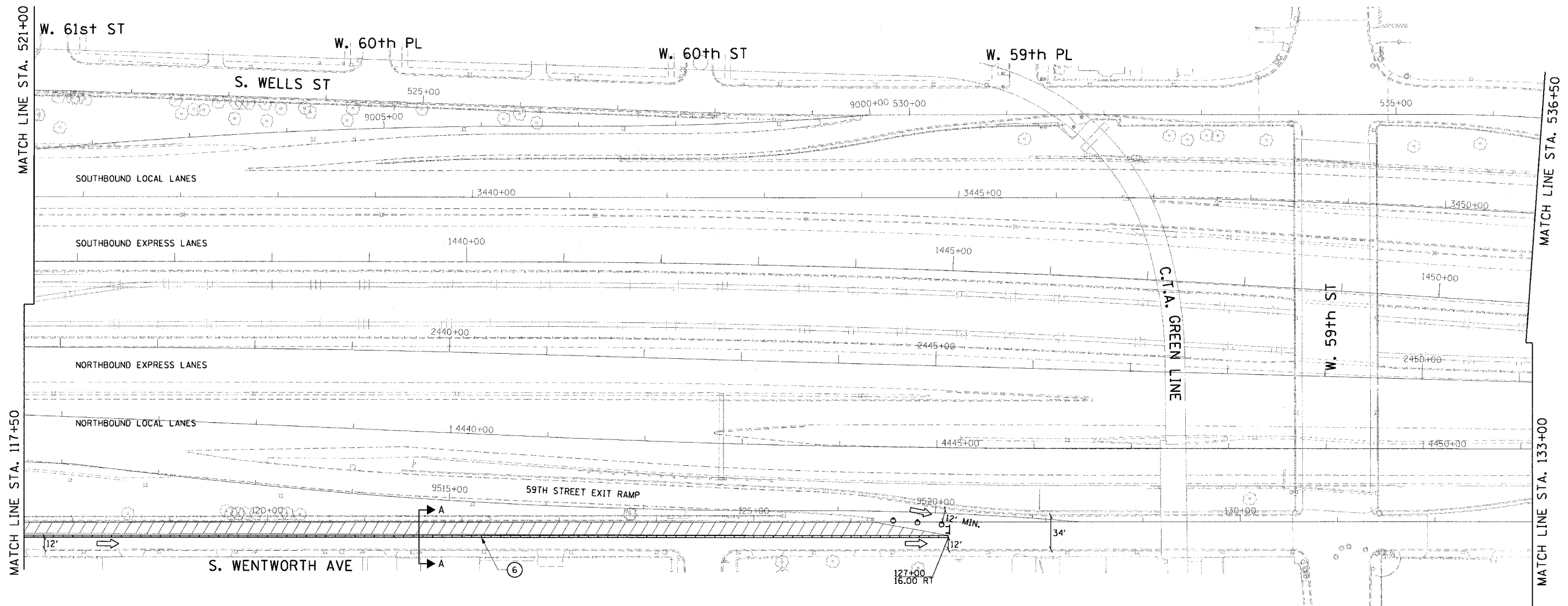
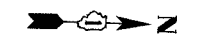
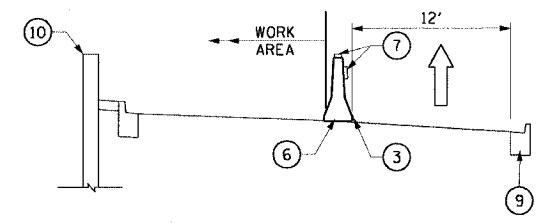


F.A.I. RTE.	SECTION	COUNTY	TOTAL SHEETS	SHEET NO.
90/94	2021-922PT.1-AC	COOK	460	66
STA.	TO STA.			
FED. ROAD DIST. NO. 1	ILLINOIS	FED. AID PROJECT	62693	

- NOTE:
- PRESTAGE WORK SHALL INCLUDE RELOCATION OF COMBINED SEWER ON WENTWORTH AVENUE BETWEEN STA. 112+85 TO STA. 126+58 (APPROXIMATE LIMITS). THIS WORK MUST BE PERFORMED BEFORE STAGE 1 AS THE LOCATION OF EXISTING COMBINED SEWER CONFLICTS WITH THE LOCATION OF PROPOSED TEMPORARY SHEETING NECESSARY FOR RETAINING WALL CONSTRUCTION ALONG THE WENTWORTH AVENUE FRONTAGE ROAD.
 - ADVANCE SIGNING FOR LANE CLOSURE ON WENTWORTH AVENUE SHALL APPLY IDOT HIGHWAY STANDARD 701601.
 - ONE LANE OF NORTHBOUND TRAFFIC MUST BE MAINTAINED ON WENTWORTH AVE DURING CONSTRUCTION. 59TH STREET EXIT RAMP FROM DAN RYAN EXPRESSWAY TO WENTWORTH AVE MUST REMAIN OPEN DURING CONSTRUCTION.



- LEGEND**
- ① TEMPORARY PAVEMENT MARKING 4"
 - ② TEMPORARY PAVEMENT MARKING 5"
 - ③ TEMPORARY PAVEMENT MARKING 6"
 - ④ TEMPORARY PAVEMENT MARKING 8"
 - ⑤ EXISTING CONCRETE BARRIER
 - ⑥ TEMPORARY CONCRETE BARRIER (CONTRACTOR FURNISHED)
 - ⑦ MONODIRECTIONAL PRISMATIC BARRIER REFLECTOR @ 50' C-C SPACING
 - ⑧ BITUMINOUS OVERLAYED CURB AND GUTTER
 - ⑨ EXISTING CURB AND GUTTER
 - ⑩ EXISTING RETAINING WALL
 - EX → EXPRESS LANE DIRECTION OF TRAFFIC
 - ILL → LOCAL LANE DIRECTION OF TRAFFIC
 - ▨ WORK AREA
 - ▬▬▬▬ IMPACT ATTENUATOR
 - DRUM OR TYPE II BARRICADE WITH STEADY BURNING LIGHT
 - TT TYPE III BARRICADE
 - ARROW BOARD



SECTION A-A
N.T.S.


REVISIONS	
NAME	DATE

ILLINOIS DEPARTMENT OF TRANSPORTATION
F.A.I. 90/94 (DAN RYAN EXPRESSWAY)
63rd ST TO 59th ST (FRONTAGE ROAD & RAMPS)

SUGGESTED STAGES OF CONSTRUCTION
AND TRAFFIC CONTROL
PRESTAGE WORK

SCALE: 1"=50'
DATE: October 29, 2004

DRAWN BY: SWANG
CHECKED BY: RMG



10/27/2004 04:44:05 PM \\P:\0668\CIVIL\AC-CITRAC\SP\WOT-Staging\W\0900022A37